



## City Council Staff Report

Date: December 1, 2010 CONSENT CALENDAR

Subject: APPROVAL OF PLANS, SPECIFICATIONS AND ESTIMATE (PS&E)  
AND AUTHORIZATION TO BID FOR THE 2010/2011 ANNUAL SLURRY  
SEAL, CITY PROJECT 10-09

From: David H. Ready, City Manager

Initiated by: Public Works and Engineering Department

---

### SUMMARY

The Public Works and Engineering Department schedules an annual slurry seal of various City streets. It is intended that every City street receive a slurry seal approximately every 5 to 7 years. The construction documents (Plans, Specifications and Estimate) are completed and, in accordance with 7.03.040 of the Procurement and Contracting Code the Council is required to approve and adopt plans, specifications and working details, and authorize the bid request for all public projects in excess of \$100,000. Approval of this project will allow staff to proceed with this public project, with an estimated cost of approximately \$450,000.

### RECOMMENDATION:

Approve the specifications and working details for the 2010/2011 Annual Slurry Seal, City Project 10-09, and authorize staff to advertise and solicit bids.

### STAFF ANALYSIS:

The Public Works Department oversees the maintenance of the City's street system. Each year, the Department assembles a capital project to continue its Slurry Seal Program on various City streets. The intention of the Slurry Seal Program is to provide a slurry seal within 5 to 7 years on every City street. This year's slurry seal program is scheduled to generally include the residential streets within Section 11 (the residential area between N. Indian Canyon Dr. and Sunrise Way, from Vista Chino to Alejo Road), and other selected streets based on their overall pavement condition index. A complete listing of streets and maps of these areas are included in Attachment 1.

The slurry seal specifications have been prepared by Department staff, are ready for Council approval and the subsequent advertisement for construction bids.

Section 7.03.040 of the Procurement and Contracting Code requires that for public projects in excess of \$100,000 Council approve and adopt the plans, specifications and working details, and authorize staff to advertise for construction bids. The Engineer's Estimate for this project is \$450,000. Approval of the recommended action will allow staff to proceed with bidding of this project.

FISCAL IMPACT:


Funding for this project is made available through local Measure A funds in account 134-4498-50100. No local miscellaneous General Funds are being used for this project.

SUBMITTED:

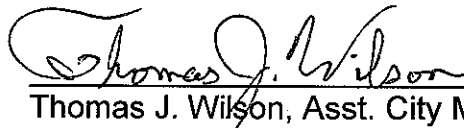
Prepared by:


  
\_\_\_\_\_  
Marcus L. Fuller  
Assistant Director of Public Works

Recommended by:

  
\_\_\_\_\_  
David J. Barakian  
Director of Public Works/City Engineer

Approved by:

  
\_\_\_\_\_  
Thomas J. Wilson, Asst. City Manager

  
\_\_\_\_\_  
David H. Ready, City Manager

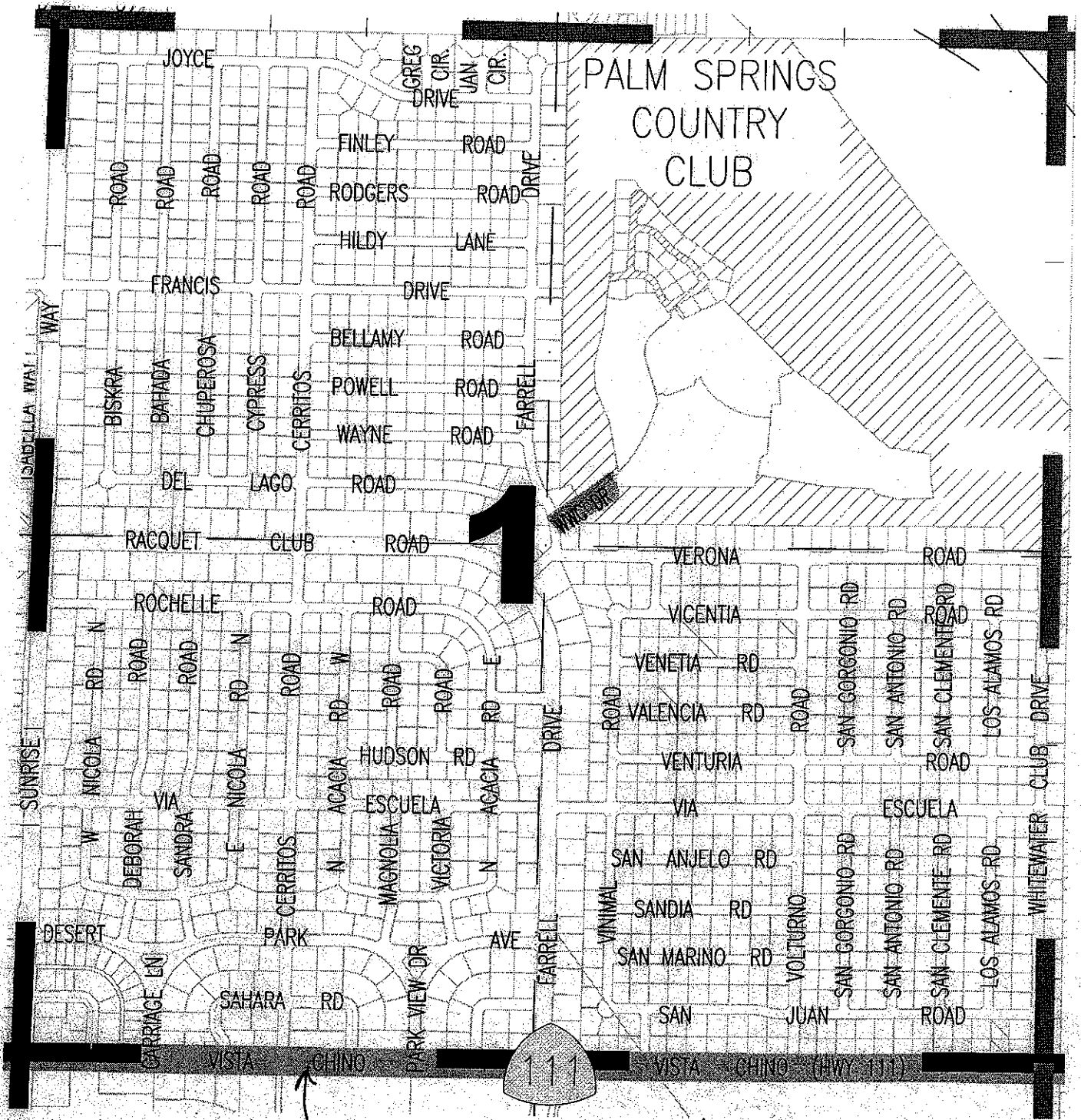
Attachments:

1. Street Listing and Maps

Section ID	Name	From	To	Width	Length	True Area	Area Units
0144156	WHITEWATER CLUB DR	FARRELL DR	Gate	32	124	4,046	SqFt
1144005	VIA MIRALESTE	VISTA CHINO	135' S. OF THE PALMS	32	1,295	52,146	SqFt
1144010	VIA MIRALESTE	135' S. OF THE PALMS	PASEO EL MIRADOR	61	517	30,906	SF
1144015	VIA MIRALESTE	PASEO EL MIRADOR	TACHEVAH DR	49	774	37,926	SF
1144020	VIA MIRALESTE	TACHEVAH DRIVE	318' S. OF TACHEVAH	60	318	19,080	SF
1144025	VIA MIRALESTE	318' S. OF TACHEVAH DRIVE	TAMARISK ROAD	46	955	43,930	SF
1144030	VIA MIRALESTE	TAMARISK ROAD	ALEJO ROAD	36	1,300	46,800	SF
1144040	TACHEVAH DR	INDIAN CANYON DR	VIA MIRALESTE	48	1,253	63,747	SF
1144045	TACHEVAH DR	VIA MIRALESTE	AVENIDA CABALLEROS	49	1,319	65,079	SF
1144065	TAMARISK ROAD	AVENIDA CABALLEROS	VIA MIRALESTE	37	1,304	48,248	SF
1144080	CHUCKWALLA ROAD	VIA MIRALESTE	AVENIDA CABALLEROS	37	1,275	46,188	SF
1144085	OPUNTIA ROAD	CHIA ROAD	CHUCKWALLA ROAD	33	622	20,526	SF
1144090	VAQUERO ROAD	CHUCKWALLA ROAD	CHIA ROAD	33	626	20,658	SF
1144095	RODEO ROAD	CHIA ROAD	CHUCKWALLA ROAD	33	623	20,559	SF
1144100	FIESTA ROAD	CHUCKWALLA ROAD	CHIA ROAD	33	626	20,658	SF
1144105	THE PALMS	VIA MIRALESTE	W END	25	512	14,895	SF
1144110	CHIA ROAD	VIA MIRALESTE	AVENIDA CABALLEROS	32	1,257	40,224	SF
1144115	COTTONWOOD ROAD	AVENIDA CABALLEROS	VIA MIRALESTE	33	1,278	42,174	SF
1144120	COTTONWOOD ROAD	VIA MIRALESTE	CHAPARRAL ROAD	33	822	27,126	SF
1144125	CHAPARRAL ROAD	VISTA CHINO	COTTONWOOD ROAD	32	479	13,032	SF
1144140	MEL AVENUE (PARTIAL)	VIA MIRALESTE	INDIAN CANYON DR	25	1,257	29,718	SF
1144150	STEVENS ROAD	INDIAN CANYON ROAD	AVENIDA PALOS VERDES	20	696	19,791	SF
1144175	PASEO EL MIRADOR	VIA MIRALESTE	AVENIDA CABALLEROS	37	1,268	46,916	SF
1144205	PASEO DE ANZA	PASEO EL MIRADOR	CHIA ROAD	28	529	13,644	SF
1144225	LINDA VISTA ROAD	PASEO EL MIRADOR	PASATIEMPO ROAD	33	904	29,832	SF
1144230	VIA DONNA	PASEO EL MIRADOR	DEEPAK ROAD	36	850	30,600	SF
1144235	DEEPAK ROAD	E END	W END	36	505	23,220	SF
1144240	DIANA CIRCLE	VIA DONNA	W END	36	214	10,314	SF
1144245	CHRISTINA WAY	VIA DONNA	N END	36	567	23,733	SF
1144250	SERENA CIRCLE	CHRISTINA WAY	N END	36	120	6,651	SF
1144255	OLIVE WAY	AVENIDA CABALLEROS	MARSHALL WAY	32	652	21,312	SF
1144260	MARSHALL WAY	OLIVE WAY	AVENIDA CABALLEROS	32	656	21,438	SF
1144280	HERMOSA DR	TACHEVAH DR	TAMARISK ROAD	37	1,298	44,964	SF
1144285	HERMOSA DR	TAMARISK ROAD	ALEJO ROAD	37	1,279	47,323	SF
1144300	BUENA VISTA DR	AVENIDA CABALLEROS	ARQUILLA ROAD	37	612	22,644	SF
1144305	BUENA VISTA DR	ARQUILLA ROAD	HERMOSA DR	37	618	22,866	SF
1144310	BUENA VISTA DR	HERMOSA DR	PASEO DE ANZA	37	618	22,788	SF
1144315	BUENA VISTA DR	PASEO DE ANZA	SUNRISE WAY	37	610	22,570	SF
1144320	SAN JACINTO WAY	SUNRISE WAY	PASEO DE ANZA	37	614	22,718	SF
1144325	SAN JACINTO WAY	PASEO DE ANZA	HERMOSA DR	37	616	22,792	SF
1144330	SAN JACINTO WAY	HERMOSA DR	ARQUILLA ROAD	37	622	23,014	SF
1144335	SAN JACINTO WAY	ARQUILLA ROAD	AVENIDA CABALLEROS	37	605	22,385	SF
1144360	VERBENA DR	SUNRISE WAY	PASEO DE ANZA	37	612	22,644	SF
1144365	VERBENA DR	PASEO DE ANZA	HERMOSA DR	37	616	22,792	SF
1144400	AVENIDA CABALLEROS	TACHEVAH DR	PASEO EL MIRADOR	46	845	39,051	SF
1144405	AVENIDA CABALLEROS	PASEO EL MIRADOR	VISTA CHINO	60	970	58,200	SF
1144410	VIA ALTAMIRA	AVENIDA CABALLEROS	ARQUILLA ROAD	36	615	22,140	SF
1144415	VIA ALTAMIRA	ARQUILLA ROAD	HERMOSA DR	36	615	22,140	SF
1144420	VIA COLUSA	HERMOSA DR	ARQUILLA ROAD	36	615	22,140	SF
1144425	VIA COLUSA	ARQUILLA ROAD	AVENIDA CABALLEROS	36	615	22,140	SF
1144430	PLAZA AMIGO	ALEJO ROAD	GRANVIA VALMONTE	36	618	22,248	SF
1144435	PLAZA AMIGO	GRANVIA VALMONTE	TAMARISK ROAD	36	621	22,356	SF
1144440	PASEO DE ANZA	TAMARISK ROAD	GRANVIA VALMONTE	36	620	22,320	SF
1144445	PASEO DE ANZA	GRANVIA VALMONTE	ALEJO ROAD	36	616	22,176	SF
1144450	CALLE ROLPH	ALEJO ROAD	GRANVIA VALMONTE	36	616	22,176	SF
1144455	CALLE ROLPH	GRANVIA VALMONTE	TAMARISK ROAD	36	620	22,320	SF
1144460	CALLE MARCUS	TAMARISK ROAD	GRANVIA VALMONT	36	620	22,320	SF
1144465	CALLE MARCUS	GRANVIA VALMONTE	ALEJO ROAD	36	616	22,176	SF
1144470	GRANVIA VALMONTE	SUNRISE WAY	HERMOSA DR	37	1,271	47,027	SF
1144475	GRANVIA VALMONTE	HERMOSA DR	ARQUILLA ROAD	37	615	22,755	SF
1144480	GRANVIA VALMONTE	ARQUILLA ROAD	AVENIDA CABALLEROS	37	613	22,681	SF
1144490	LOS NIETOS ROAD	ALEJO ROAD	GRANVIA VALMONTE	32	625	20,000	SF
1144540	AVENIDA OLIVOS	TAMARISK ROAD	320' S. OF TACHEVAH DR	25	959	21,984	SF
1344056	BARISTO ROAD	243' E. OF CL FARRELL DR	CIVIC DR	50	1,288	64,400	SF
1344205	ANDREAS ROAD	AIRLANE DR	LOUELLA ROAD	36	480	17,910	SF
1344210	ANDREAS ROAD	LOELLA ROAD	FARRELL DR	36	949	34,164	SF

TOTAL 1,889,441 SF

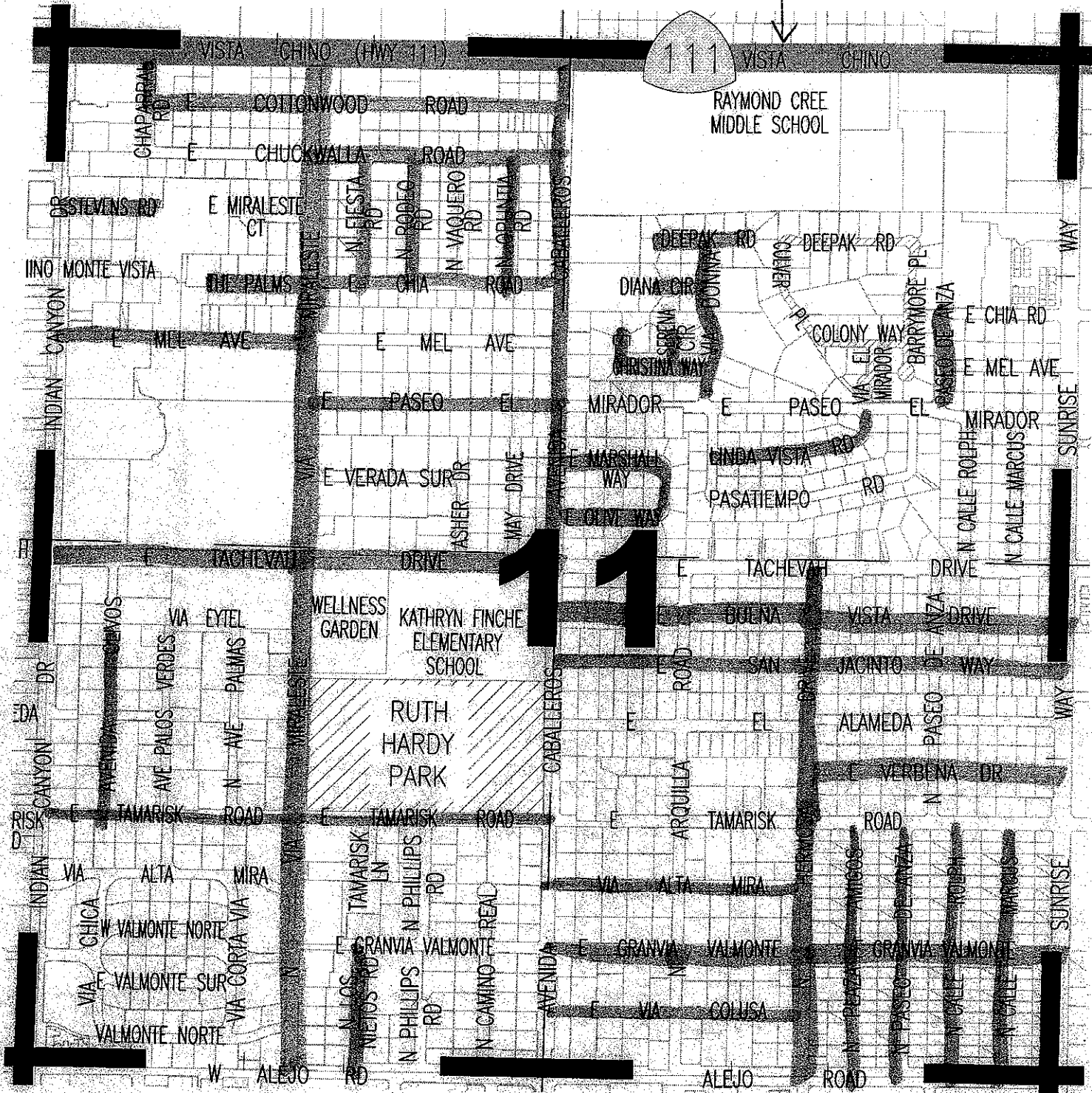
CITY OF PALM SPRINGS  
SECTION 1-T4S-R4E



Vista Chino not included.

CITY OF PALM SPRINGS  
SECTION 11-T4S-R4E

Vista China  
not included



CITY OF PALM SPRINGS  
SECTION 13-T4S-R4E

