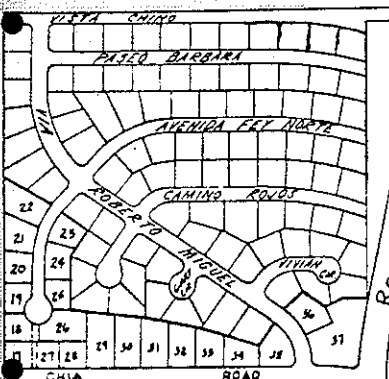
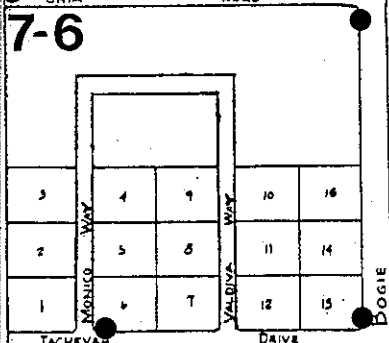


SEC. 7, T.4S, R5E

gemini



7-2



7-6

7-7

7-12

7-11



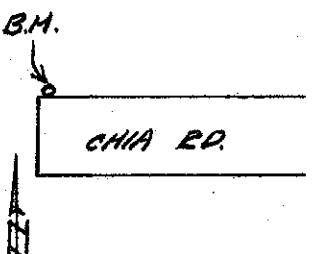
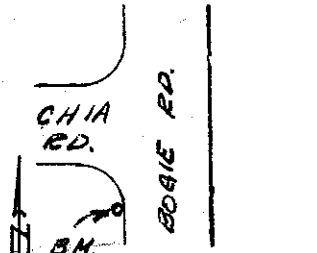

Mon Talvo

7

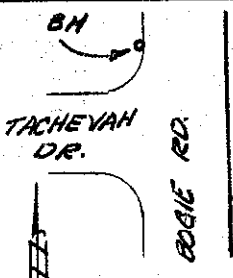

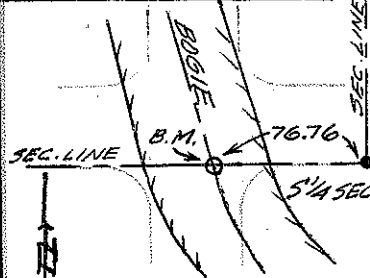
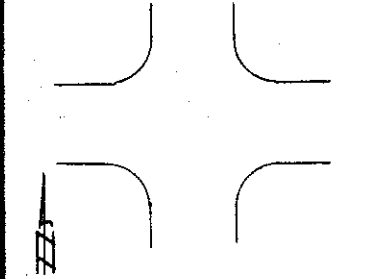
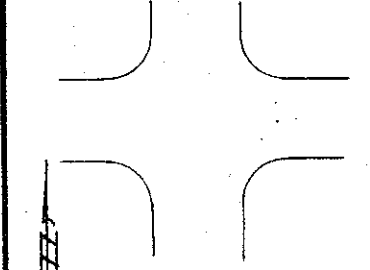
7-23

13-5

SECTION 7

LOCATION	DESCRIPTION	ELEVATION	BENCHMARK
 <p>VISTA CHINO</p> <p>VIA ROBERTO MIGUEL</p> <p>B.M.</p>	<p>Set 2" Bronze Disc stamped "CPS Gemini Reset 1984" in W.S.W. return 1° south of face of curb at the intersection of Vista Chino and Via Roberto Miguel.</p> <p>See F.B. 84 Pg. 38</p>	<p>465.272</p>	<p>Gemini</p>
 <p>VISTA CHINO</p> <p>BOGIE RD.</p> <p>B.M.</p>	<p>2" C.P.S. bronze disc in well at centerline of Vista Chino & Bogie Road stamped Sta. 117+80.44</p> <p>TBM 7-2 RESET @ N.N.E. RETURN WITH NAIL & TAG</p> <p>TR 80-02 - pg 29</p> <p>NEEDS TO BE RESET 7-24-96</p>	<p>455.224</p> <p>455.507</p>	<p>7-2</p>
 <p>CHIA RD.</p> <p>B.M.</p>	<p>2" bronze disc stamped "C.P.S.B.M. 7-6 1978" set in end of North curb on Chia Rd.</p> <p>F.B.#78, Pg. 203</p>	<p>456.538</p>	<p>7-6</p> <p>✓</p>
 <p>CHIA RD.</p> <p>BOGIE RD.</p> <p>B.M.</p>	<p>2" bronze disc stamped "C.P.S.B.M. 7-7 reset 1978" set in S.S.W. curb return at the intersection of Bogie Rd. and Chia Rd.</p> <p>F.B.#78, Pg. 202</p>	<p>446.645</p>	<p>7-7</p>
 <p>TACHEVAH DR.</p> <p>MONICO WAY</p> <p>B.M.</p>	<p>2" bronze disc stamped "C.P.S.B.M. 7-11 1978" set in E.N.E. curb return at the intersection of Tachevah Dr. and Monico Way</p> <p>F.B.#78, Pg. 203</p>	<p>447.801</p>	<p>7-11</p>

SECTION 7

LOCATION	DESCRIPTION	ELEVATION	BENCHMARK
	<p>2" bronze disc stamped "C.P.S.B.M. 7-12 reset 1978" set in N.N.W. curb return at the intersection of Genevieve Trail Bogie Rd. and Tachevah Dr. RESET TBM 7-12 APPROX 40' NORTH OF OLD B.M. NAIL & TAG IN CURB. F.B. #78, Pg. 202 FB 89-02 Pg. 28</p>	<p>441.556 441.326</p>	<p>7-12</p>
	<p>Bronze disc stamped "L.S. 2567" set in iron pipe 2' west of west edge of taxiway at N.E. corner of Section 13.</p>	<p>436.086</p>	<p>13-5</p>
	<p>2" brass cap set in C.P.S. monument well Bogie Road stamped Sta. 61+57.55 RESET TBM ON 1X12 HUB LOCATED EAST OF B.M. APPROX 100' FB 89-02 Pg. 30 NEEDS TO BE RESET 7-24-96</p>	<p>418.345 420.078</p>	<p>7-23</p>
	<p>_____</p> <p>_____</p> <p>_____</p> <p>_____</p> <p>_____</p>	<p>_____</p> <p>_____</p> <p>_____</p> <p>_____</p> <p>_____</p>	<p>_____</p> <p>_____</p> <p>_____</p> <p>_____</p> <p>_____</p>
	<p>_____</p> <p>_____</p> <p>_____</p> <p>_____</p> <p>_____</p>	<p>_____</p> <p>_____</p> <p>_____</p> <p>_____</p> <p>_____</p>	<p>_____</p> <p>_____</p> <p>_____</p> <p>_____</p> <p>_____</p>