

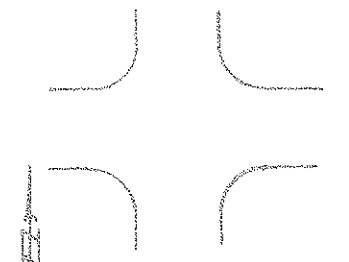
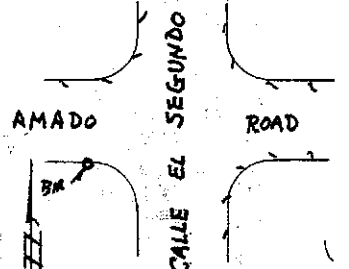

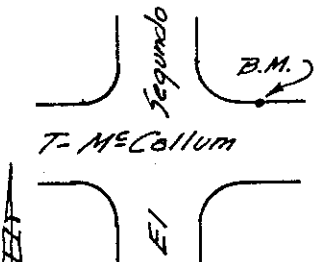
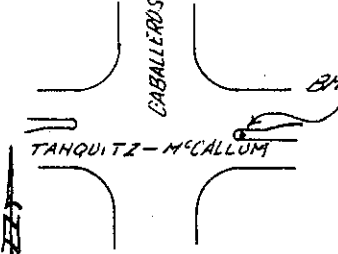
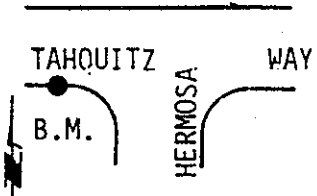
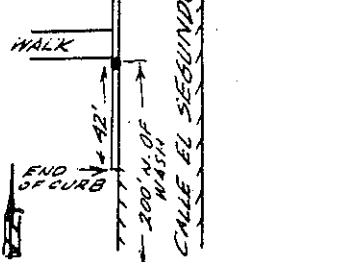
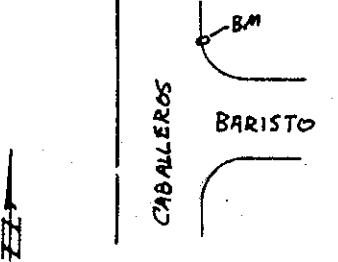





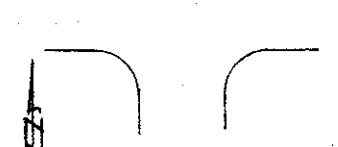
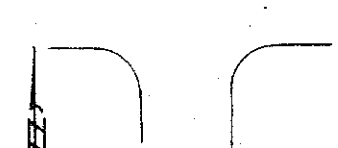
SECTION 14

LOCATION	DESCRIPTION	ELEVATION	BENCHMARK
	See Section #11 See Section #11 See Section #11 See Section #11 See Section #11 See Section #15		11-21 11-22 L-6 11-24 L-5 15-10
	See Section #13 See Section #15 See Section #13 See Section #15 See Section #13 See Section #23		13-6 Libra L-4 15-20 13-16 L-1
	See Section #23 See Section #23 See Section #23 See Section #23		23-2 L-2 23-4 L-3
	<u>2" Bronze disc stamped "C.P.S. B.M. 14-1 reset 1980" set on the top W.S.W. curb return of Amado Road and Calle El Segundo</u> F.B. 80 Pg. 134	<u>457.449</u>	<u>14-1</u>
	<u>2" C.P.S. Bronze disc stamped "14-2" set in iron pipe in monument well at the intersection of Amado Road and Avenida Caballeros</u> <u>RESET 1986 (same description)</u>	<u>451.032</u> <u>450.719</u>	<u>14-2</u>

SECTION 14

LOCATION	DESCRIPTION	ELEVATION	BENCHMARK
	<p>2" C.P.S. Bronze disc set in top of curb at E.N.E. curb return at the intersection of Tahquitz-McCallum and Calle El Segundo.</p> <p style="text-align: right;"><i>Reset 3-20-74</i></p>	443.846	14-4
	<p>2" C.P.S. Bronze disc stamped "L-7" set in concrete at center of island 2' east of nose of island at Tahquitz and Caballeros DESTROYED</p>	438.348	L-7
	<p>2" BRASS CAP STAMPED " C.P.S. BM 14-6 RESET 1986" ON WSW CURB RETURN AT HERMOSA AND TAHQUITZ WAY</p> <p style="text-align: center;">SEE LEVEL BOOK(L.B.) 1, PAGE 28</p>	436.009	14-6 RESET
	<p>2" C.P.S. Bronze disc set in W. curb 200 ft. North of Baristo Wash on Calle El Segundo, on South side of walkway to Apt. No. 327.</p>	432.594	14-7
	<p>2" Bronze disc stamped "C.P.S. B.M. 14-8 reset 1980" set in N.N.E. curb return at Avenida Caballeros and Baristo Road</p> <p style="text-align: center;">F.B. 80 Pg. 130</p>	428.692	14-8

SECTION 14

LOCATION	DESCRIPTION	ELEVATION	BENCHMARK
 <p>AMADO RD. HERMOSA DR. B.M.</p>	<p>2" Bronze Disc Stamped "C.P.S. B.M. 14-3 Reset 1979" Set in Top of Curb F.S.F. Return at the Intersection of Hermosa Dr. and Amado Rd.</p> <p>F.B. #79 Pg. 121</p>	<p>445.931</p>	<p>14-3</p>
 <p>BARISTO RD. HERMOSA DR. B.M.</p>	<p>2" bronze disc stamped "C.P.S. B.M. 14-9 Reset 1979" set in W.S.W. curb return at the intersection of Hermosa Dr. and Baristo Rd.</p> <p>FB #79 Pg. 24</p>	<p>420.128</p>	<p>14-9</p>
	<p>_____</p> <p>_____</p> <p>_____</p> <p>_____</p>	<p>_____</p>	<p>_____</p>
	<p>_____</p> <p>_____</p> <p>_____</p> <p>_____</p>	<p>_____</p>	<p>_____</p>
	<p>_____</p> <p>_____</p> <p>_____</p> <p>_____</p>	<p>_____</p>	<p>_____</p>