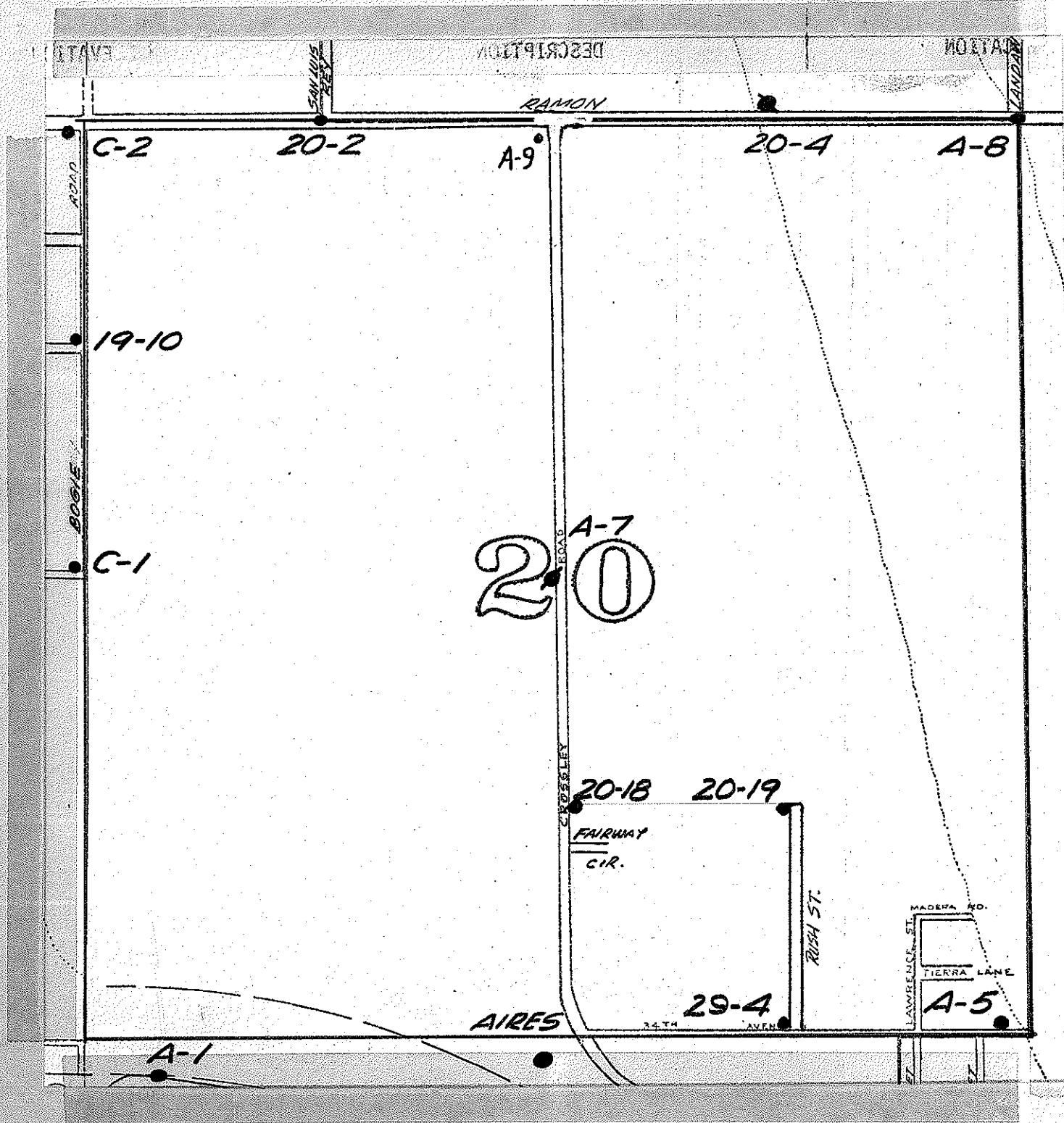







BENCH MARK

EVALUATION


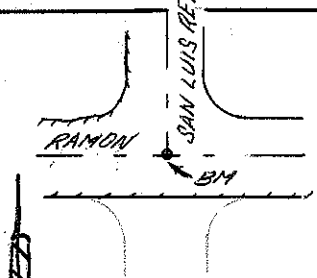
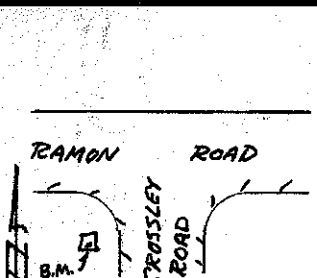
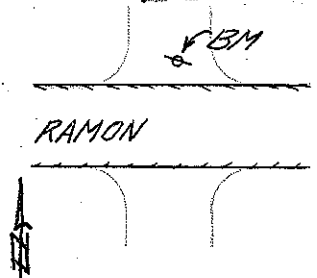

DESCRIPTION

LOCATION



LOCATION	DESCRIPTION	ELEVATION	BENCHMARK
	<p>2" C.P.S. Bronze disc stamped " A-7 1973 " set in top of curb, East side of Crossley Dr. at the end of curb app. center of section 20.</p>	<p>351.196</p>	<p>A-7</p>
	<p>2" C.P.S. bronze disc stamped "C.P.S. B.M. 20-18 1975" set in top of curb on east side of Crossley Road approx. 327' north of Fairway Circle or 1/4 mile N. of Ave. 34</p> <p>F.B. #75, PG. 133 5-18-75</p>	<p>344.675</p>	<p>20-18</p>
	<p>2" C.P.S. bronze disc stamped "C.P.S. B.M. 20-19 1975" set in top of curb on west side of Rush St. 1/4 mile north of Ave. 34</p> <p>F.B. #75, PG. 133 5-18-75</p>	<p>340.083</p>	<p>20-19</p>
	<p>2" C.P.S. bronze disc stamped "C.P.S. B.M. 29-4 1975" set in top of curb at W.N.W. curb return of intersection of Avenue 34 and Rush Street.</p> <p>F.B. #75, PG. 133 5-18-75</p>	<p>334.757</p>	<p>29-4</p>
	<p></p>	<p></p>	<p></p>

SECTION 20

LOCATION	DESCRIPTION	ELEVATION	BENCHMARK
	See Section #19 See Section #19 See Section #19 See Section #29 See Section #29 See Section #29		C-2 19-10 C-1 A-1 29-2 Aries
	2" C.P.S. bronze disc stamped "20-2 1971" set in iron pipe in monument well at the intersection of Ramon Road and San Luis Rey	369.584	20-2
	2" Bronze disc stamped "C.P.S. B.M. A-9 reset 1980" set in the concrete foundation of street light post at the S.W. corner of Ramon Road and Crossley Road F.B. 80 Pg. 133	364.708	A-9
	Railroad spike driven into Power Pole #57870 on the North side of Ramon Road 1/4 mile E. of Crossley Road	359.851	20-4
	2" Pafford bronze disc L.S. 2567 in monument well at the intersection of Ramon Road and Landau Road	362.290	A-8