
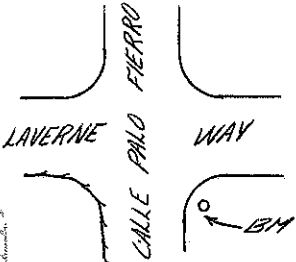
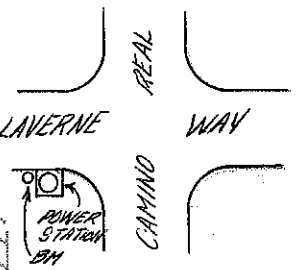
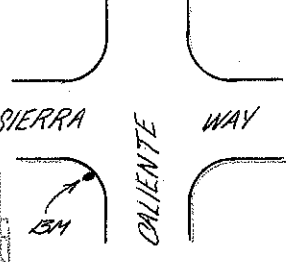





SECTION 26

	<p>See Section #23                  See Section #23                  See Section #23                  See Section #23                  See Section #23                  See Section #27</p>		<p>T-2                  23-22                  T-1                  23-24                  Taurus                  27-5</p>
	<p>See Section #25                  See Section #27                  See Section #25                  See Section #27                  See Section #25                  See Section #27</p>		<p>25-6                  T-14                  T-10                  27-6                  25-16                  T-13</p>
	<p>See Section #35                  See Section #35                  See Section #35                  See Section #35</p>		<p>35-2                  T-12                  35-4                  T-11</p>
	<p>Chisled box on centerline of concrete frame for catch basin on the West side of Calle Palo Fierro at Tiki Drive</p>	<p>444.558</p>	<p>26-7</p>
	<p>Chisled box on the M.O.C. of the N.W. curb at the intersection of Marion Way and Navajo Drive</p>	<p>445.078</p>	<p>26-8</p>

## SECTION 26

LOCATION	DESCRIPTION	ELEVATION	BENCHMARK
 <p>MARION WAY LAVERNE WAY</p>	<p>Chisled box on the M.O.C. of the N.E. curb at the intersection of Marion Way and LaVerne Way</p>	443.985	26-9
 <p>LAVERNE WAY CALLE PALO FIERRO</p>	<p>Top of Fire Hydrant #570 at the S.E. corner of the intersection of Calle Palo Fierro and LaVerne Way</p>	463.322	26-12
 <p>LAVERNE WAY CAMINO REAL POWER STATION BM</p>	<p>2" C.P.S. bronze disc stamped "T-15 1971" set in concrete at the N.W. corner of the Edison Company underground power station at the S.W. corner of the intersection of Camino Real and LaVerne Way</p>	458.250	T-15
 <p>SIERRA WAY CALIENTE DRIVE</p>	<p>Nail in curb on M.O.C. of the S.W. curb at the intersection of Sierra Way and Caliente Drive</p>	461.831	26-14
 <p>SAN JOSE ROAD CALLE PALO FIERRO BM</p>	<p>Top of Fire Hydrant #622 on the E. side of Calle Palo Fierro 160 ft. N. of San Jose Road</p>	473.224	26-17

SECTION 26

Location	Description	Elevation	Notes
	<p>Chisled box on the M.O.C. of the S.E. curb at the intersection of Camino Real and Alhambra Drive</p>	<p>473.476</p>	<p>26-18</p>
	<p>Top of Fire Hydrant #730 on the W. side of Caliente Drive 1300' N. of Via Estrella</p>	<p>480.491</p>	<p>26-19</p>
