

SUNRISE

WHITE WATER
COUNTRY
CLUB

WHITE WATER
CLUB

G-3

1-2

G-4

1-6

1-7

1-8

G-2

G-5

1-14

G-6

1-12

1-10

1-17

1-18

1-19

1-20

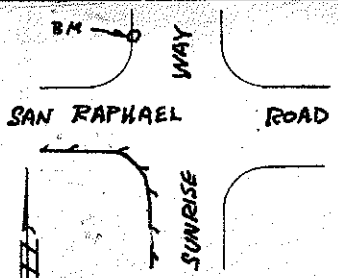
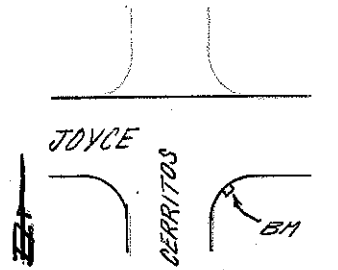

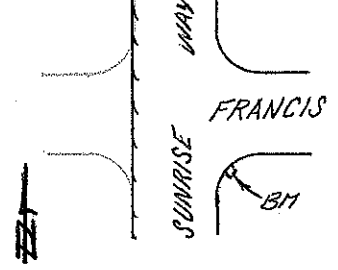

G-2

1-22

G-1


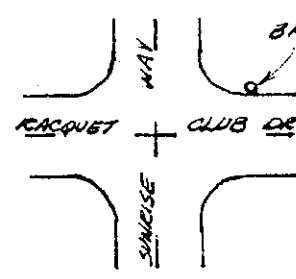
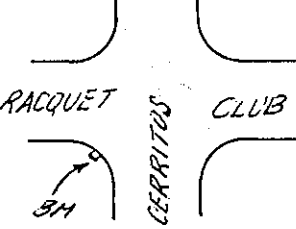
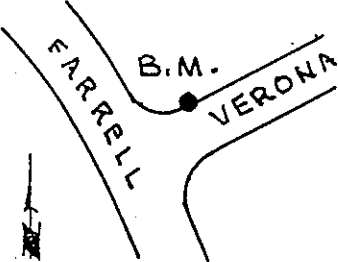

1-24

GEMINI

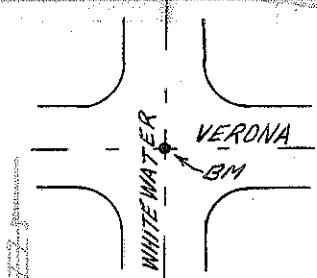
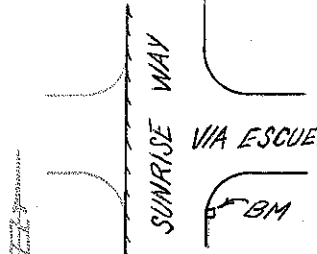
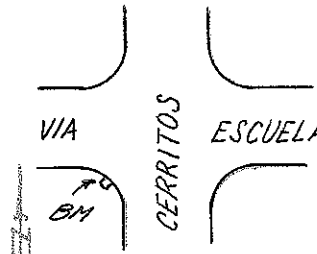
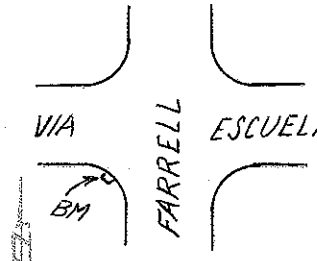
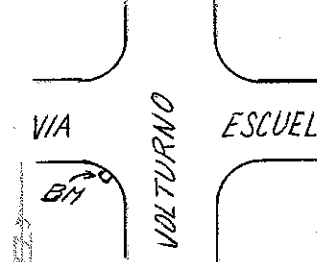
LOCATION	DESCRIPTION	ELEVATION	BENCHMARK
	<p>2" Bronze disc stamped "C.P.S. B.M. G-3 reset 1980" set in N.N.W. curb return at Sunrise Way and San Raphael Road</p> <p>F.B. 80 Pg. 127</p>	540.247	G-3
	<p>Chiseled Box on southeast M.O.C. of the curb at the intersection of Cerritos Road and Joyce Drive</p>	525.265	1-2
	<p>2" C.P.S. bronze disc stamped "G-4 1971" set in concrete behind southwest M.O.C. of the curb at the intersection of Farrell Drive and Joyce Drive</p>	513.914	G-4
	<p>Chiseled box on the southeast M.O.C. of the curb at the intersection of Sunrise Way and Francis Drive</p>	534.355	1-6
	<p>Chiseled box on the southeast M.O.C. of the curb at the intersection of Francis Drive and Cerritos Road</p>	520.833	1-7

G-4 - reset 1996
 514.279
 WNW curb return @ Joyce &
 Farrell Dr. FB 96-1 @ 19-23

SECTION 1

LOCATION	DESCRIPTION	ELEVATION	BENCHMARK
	<p>Chiseled box on the southwest M.O.C. of the curb at the intersection of Farrell Drive and Francis Drive</p>	509.797	1-8
	<p>2" BRONZE DISC STAMPED "C.P.S. B.M. G-2 RESET 1975" SET IN TOP OF E.N.E. CURB RETURN @ RACQUET CLUB DR. & SUNRISE WAY.</p> <p>RESET JUNE 1975</p>	528.719	G-2
	<p>Chiseled box on the southwest M.O.C. of the curb at the intersection of Racquet Club Road and Cerritos Road</p>	515.597	1-12
	<p>SET 2" BRONZE DISC STAMPED " C.P.S. BM G-5 RESET 1986", ON THE N.B.C.R., TOP OF CURB, AT THE INTERSECTION OF FARRELL DRIVE AND VERONA</p> <p>SEE LEVEL BOOK(L.B.) 1,PAGE 45</p>	502.367	G-5 RESET
	<p>Chiseled box on the southeast M.O.C. of the curb at the intersection of Volturano Road and Verona Road</p>	492.088	1-14


SECTION 1

LOCATION	DESCRIPTION	ELEVATION	BENCHMARK
	<p>2" Brass cap set in monument well at intersection of Verona and Whitewater Drive stamped C.P.S. B.M. G-6 center line</p>	<p>480.407</p>	<p>G-6</p>
	<p>Chiseled box on S.S.E. curb return at the intersection of Sunrise Way and Via Escuela <i>RESET 1988</i></p>	<p>517.701</p>	<p>1-16</p>
	<p>Chiseled box on the southwest M.O.C. of the curb at the intersection of Cerritos Road and Via Escuela</p>	<p>508.274</p>	<p>1-17</p>
	<p>Chiseled box on the southwest M.O.C. of the curb at the intersection of Via Escuela and Farrell Drive</p>	<p>496.671</p>	<p>1-18</p>
	<p><i>Brass cap</i> Chiseled box on the southwest M.O.C. of the curb at the intersection of Via Escuela and Volturno Road <i>RESET 1988</i> <i>RAN ELEV 1-91</i></p>	<p>483.846 484.140</p>	<p>1-19</p>

SECTION 1

LOCATION		ELEVATION	REMARKS
<p>VIA ESCUELA WHITEWATER B.M.</p>	<p>Chiseled box on the southwest M.O.C. of the curb at the intersection of Whitewater Club Drive and Via Escuela <u>HAS BEEN RESET TO NINE</u> <u>RETURN.</u></p>	<p><u>474.753</u> 475.006</p>	<p><u>1-20</u></p>
<p>VISTA CHINO SUNRISE WAY B.M.</p>	<p><u>2" BRASS DISC STAMPED " C.P.S. BM S-2 RESET 1986"</u> <u>ON THE SSW TOP OF CURB AT THE INTERSECTION OF</u> <u>VISTA CHINO AND SUNRISE WAY</u></p> <p><u>SEE LEVEL BOOK(L.B.) 1, PAGE 50</u></p>	<p><u>510.616</u></p>	<p><u>S-2 RESET</u></p>
<p>VISTA CHINO CERRITOS B.M.</p>	<p><u>2" Bronze Disc Stamped "C.P.S. B.M. 1-22"</u> <u>At the E.N.E. B.C.R. of the intersection of</u> <u>Vista Chino and Cerritos</u></p>	<p><u>497.125</u></p>	<p><u>1-22</u></p>
<p>VISTA CHINO FARRELL B.M.</p>	<p><u>2" bronze disc stamped "G-1 1971" set in concrete</u> <u>behind the N.N.W. curb return at the intersection</u> <u>of Farrell Drive and Vista Chino</u></p>	<p><u>488.146</u></p>	<p><u>G-1</u></p>
<p>VISTA CHINO VOLTURINO B.M.</p>	<p><u>SET 2" BRONZE DISC STAMPED " C.P.S. BM 1-24</u> <u>RESET 1986", ON WNW ECR TOP OF CURB AT THE</u> <u>INTERSECTION OF VISTA CHINO AND VOLTURNO ROAD</u> <u>NO ELEV.</u></p> <p><u>SEE LEVEL BOOK(L.B.) 1, PAGE</u> <u>RESET 1986 ELEV IN 1991</u></p>	<p><u>477.527</u></p>	<p><u>1-24 RESET</u></p>

SECTION 1

LOCATION	DESCRIPTION	ELEVATION	BENCHMARK
 <p>VISTA CHINO</p> <p>VIA ROBERTO MIGUEL</p>	<p>Set 2" Bronze Disc stamped "CPS Gemini Reset 1984" in W.S.W. return 1° south of face of curb at the intersection of Vista Chino and Via Roberto Miguel.</p> <p>See F.B. 84 Pg. 38</p>	465.272	Gemini
