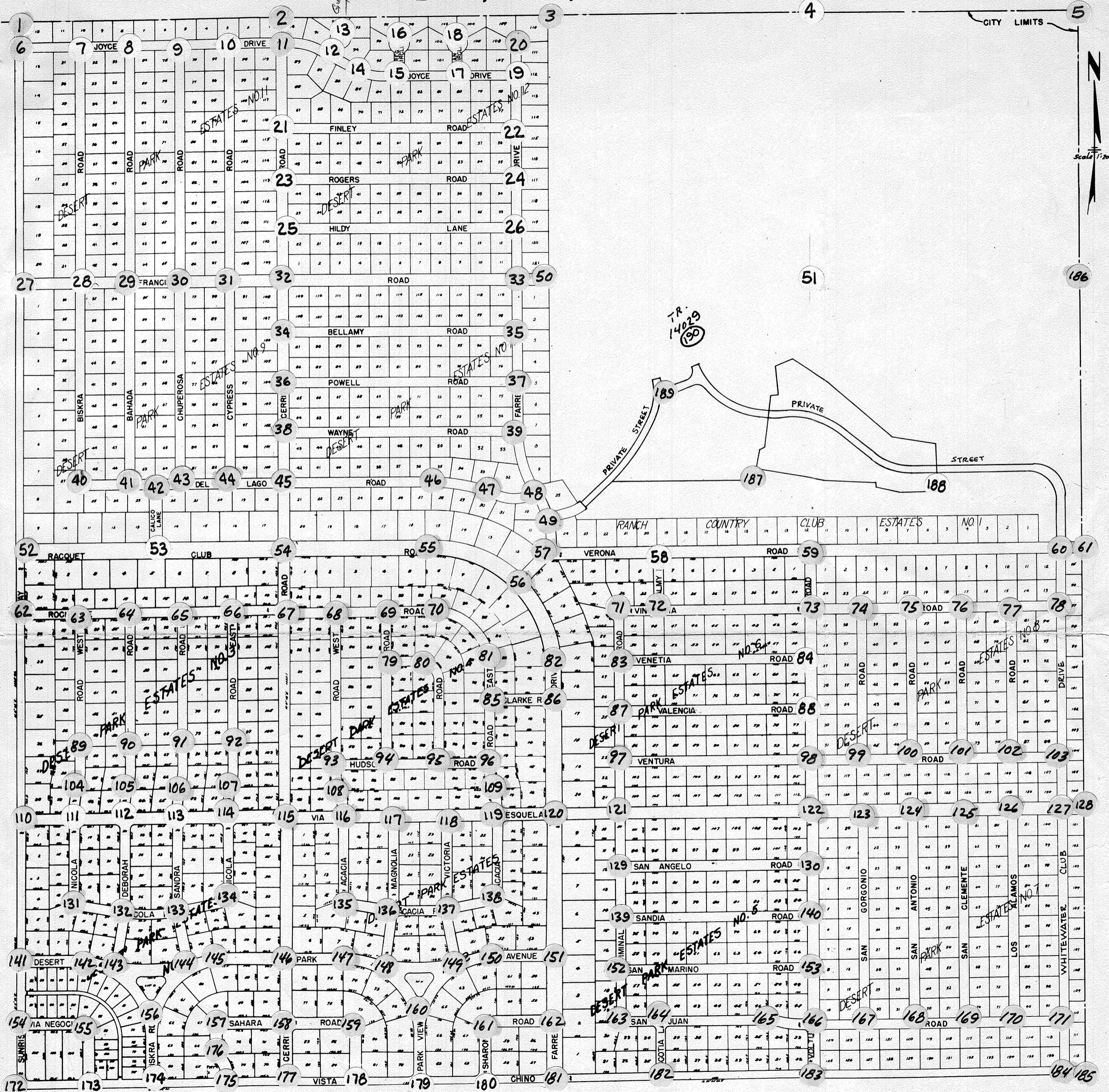


SEC. 1, T. 4 S., R. 4 E.



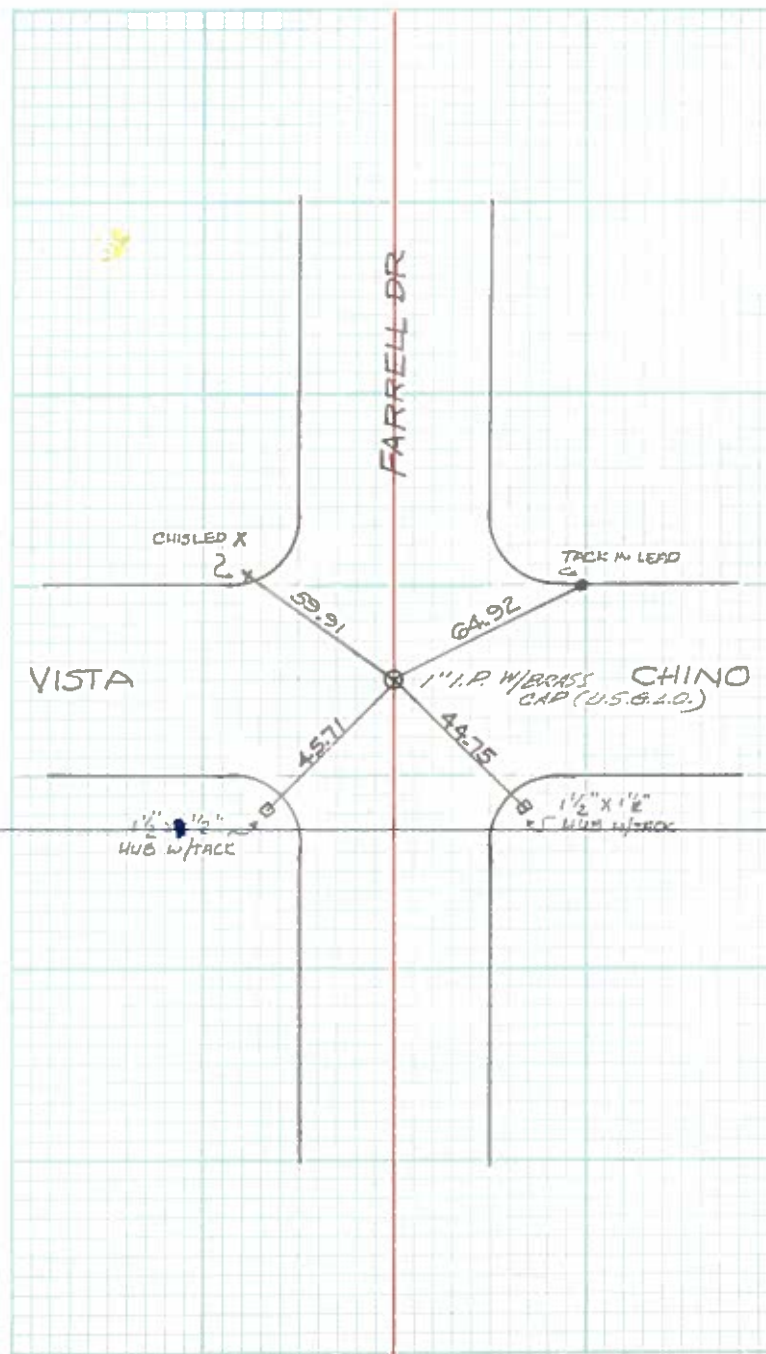
Scale 1/200

T.R. 14029 (190)

CITY LIMITS

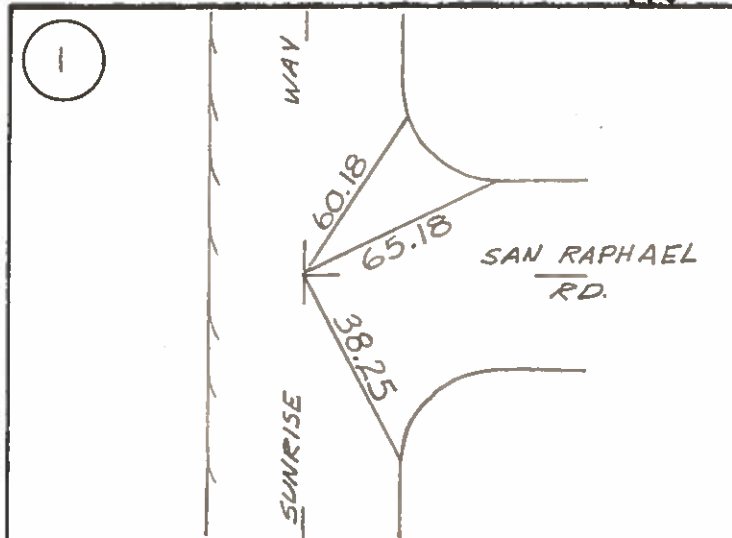
Survey of N 1/4 COR SEC 12 T4 R4  
Classification LOCATION & TIE  
Survey by RILEY

From Sta \_\_\_\_\_ To Sta \_\_\_\_\_  
Date 2-27-70

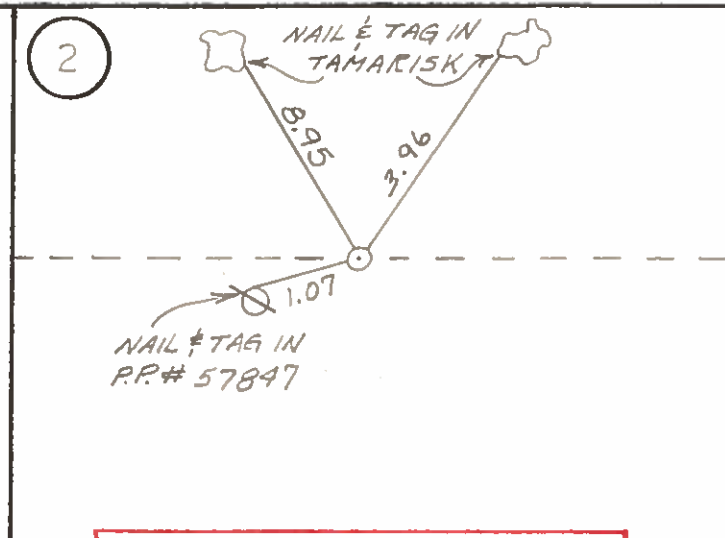


SURVEY MONUMENT TIES

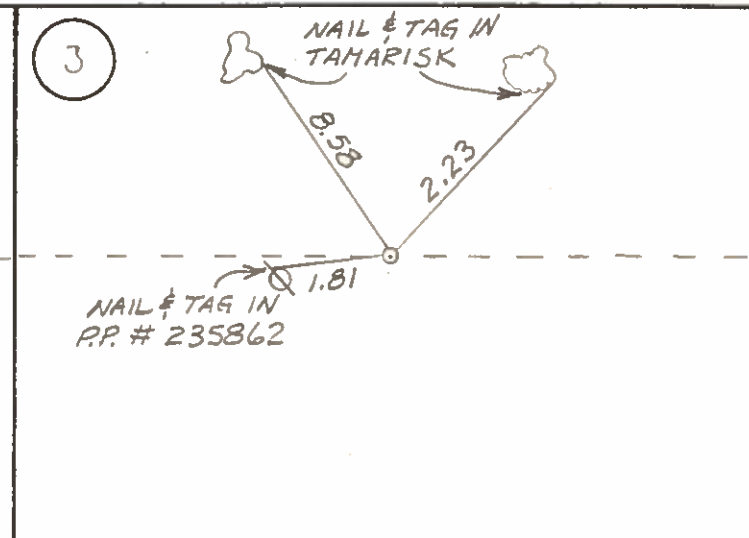
SECTION ONE  
 SURVEY BY COLE, DEMERS  
 DATE 1-12-77



**FOUND:** 1" I.P.  
**TAG #** NONE IN FLUSH CONC. IN A.C.

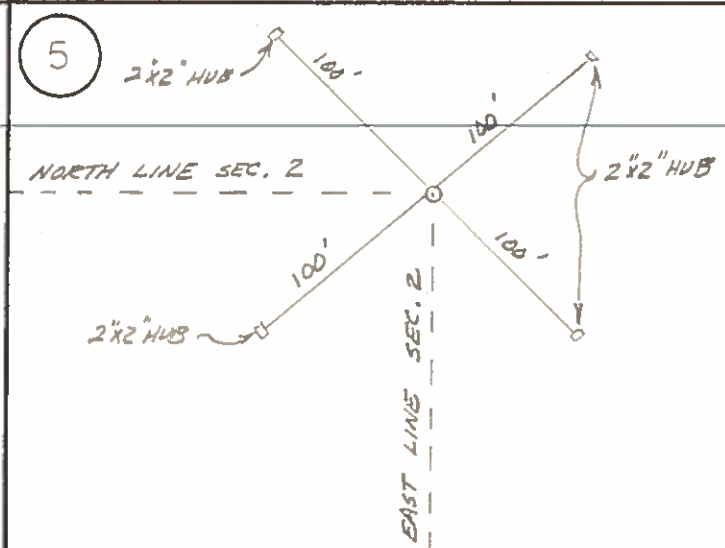


**FOUND:** 1" I.P.  
**TAG #** NONE IN DIRT DN. 0.1

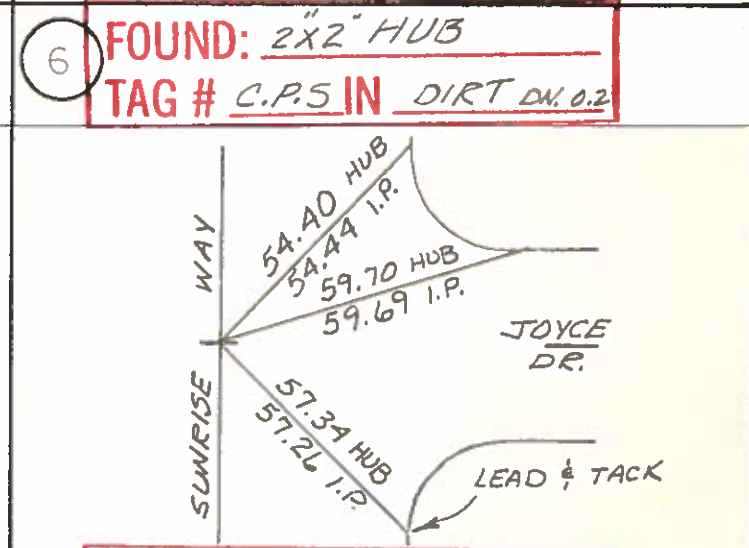


**FOUND:** 3/4" I.P.  
**TAG #** RCE 8821 IN DIRT DN. 0.1

4 NOT FOUND as of 1-12-77  
 By COLE Date  
 Surveyor



**FOUND:** 1/2" I.P.  
**TAG #** NONE IN SAND DN. 0.5



**FOUND:** 1/2" I.P. BENT OVER  
**TAG #** NONE IN DIRT DN. 0.6

SURVEY MONUMENT TIES

SECTION ONE  
SURVEY BY COLE, DEMERS  
DATE 1-12-77



<p>7</p> <p>NOT FOUND as of <u>1-12-77</u> Date By <u>COLE</u> Surveyor</p>	<p>8</p> <p>NOT FOUND as of <u>1-12-77</u> Date By <u>COLE</u> Surveyor</p>	<p>9</p> <p>NOT FOUND as of <u>1-12-77</u> Date By <u>COLE</u> Surveyor</p>
<p>10</p> <p>NOT FOUND as of <u>1-12-77</u> Date By <u>COLE</u> Surveyor</p>	<p>11</p> <p>JOYCE DR. CERRITOS DR. DR.</p> <p>46.15 18.91 46.27</p> <p>FOUND: <u>2X2" HUB</u> TAG # <u>RCE 11957 IN</u> A.C. DN.O.1</p>	<p>12</p> <p>NOT FOUND as of <u>1-12-77</u> Date By <u>COLE</u> Surveyor</p>

SURVEY MONUMENT TIES

SECTION ONE  
SURVEY BY COLE, DEMERS  
DATE 1-12-77

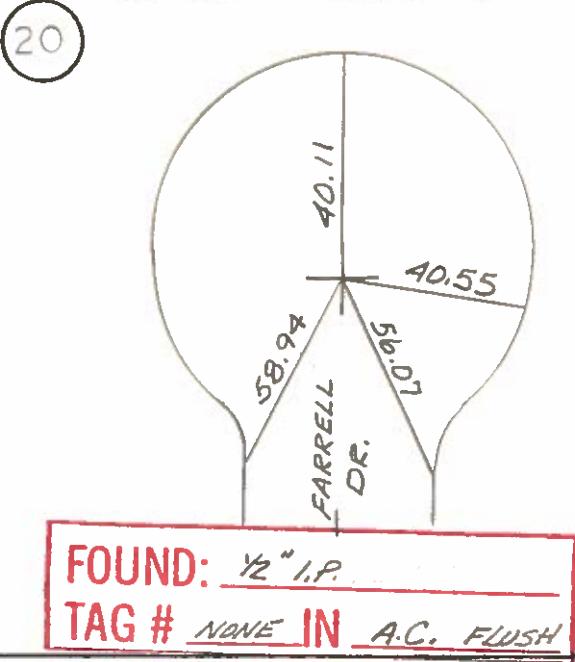


<p>13 NOT FOUND as of <u>1-12-77</u> By <u>COLE</u> Date Surveyor</p>	<p>14 NOT FOUND as of <u>1-12-77</u> By <u>COLE</u> Date Surveyor</p>	<p>15 NOT FOUND as of <u>1-12-77</u> By <u>COLE</u> Date Surveyor</p>
<p>16 NOT FOUND as of <u>1-12-77</u> By <u>COLE</u> Date Surveyor</p>	<p>17 NOT FOUND as of <u>1-12-77</u> By <u>COLE</u> Date Surveyor</p>	<p>18 NOT FOUND as of <u>1-12-77</u> By <u>COLE</u> Date Surveyor</p>

SURVEY MONUMENT TIES

SECTION ONE  
SURVEY BY COLE, DEMERS  
DATE 1-12-77

19 NOT FOUND as of 1-12-77  
Date  
By COLE  
Surveyor



21 NOT FOUND as of 1-12-77  
Date  
By COLE  
Surveyor

22 NOT FOUND as of 1-12-77  
Date  
By COLE  
Surveyor

23 NOT FOUND as of 1-12-77  
Date  
By COLE  
Surveyor

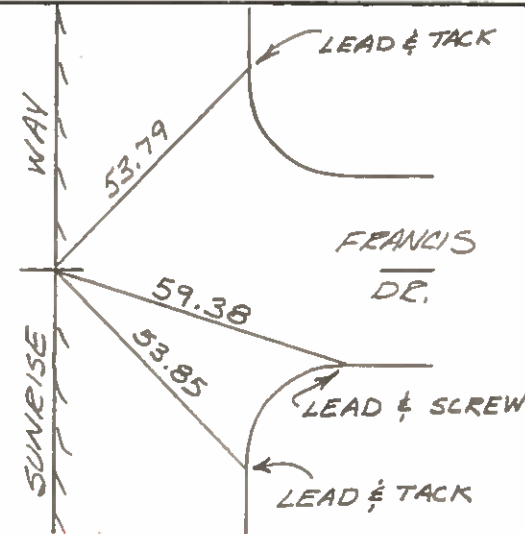
24 NOT FOUND as of 1-12-77  
Date  
By COLE  
Surveyor

SURVEY MONUMENT TIES

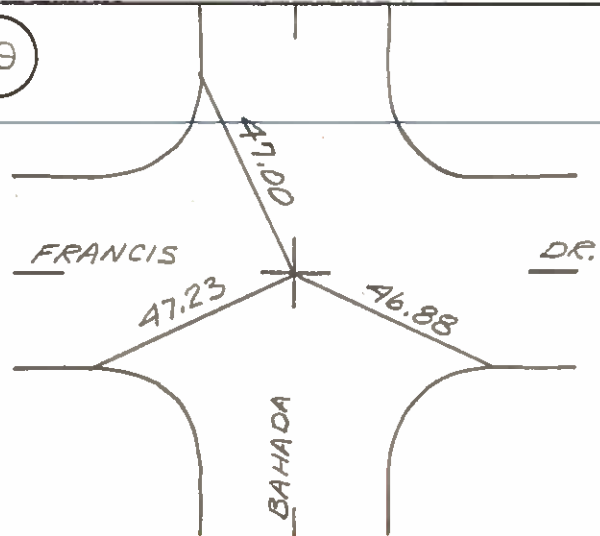
SECTION ONE  
 SURVEY BY COLE, DEMERS  
 DATE 1-12-77

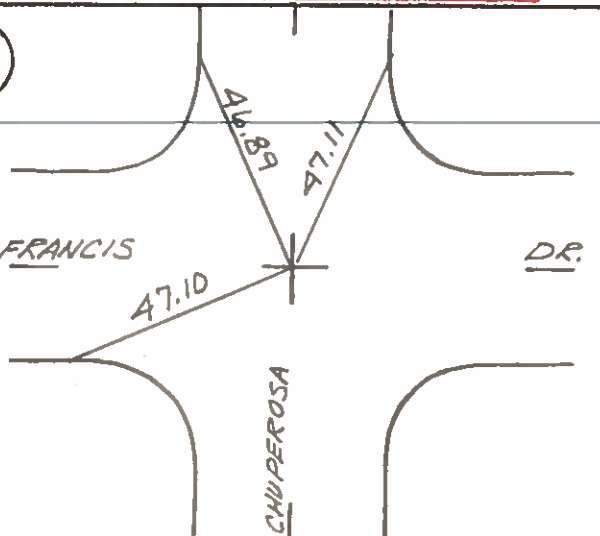
(25) NOT FOUND as of 1-12-77  
 Date  
 By COLE  
 Surveyor

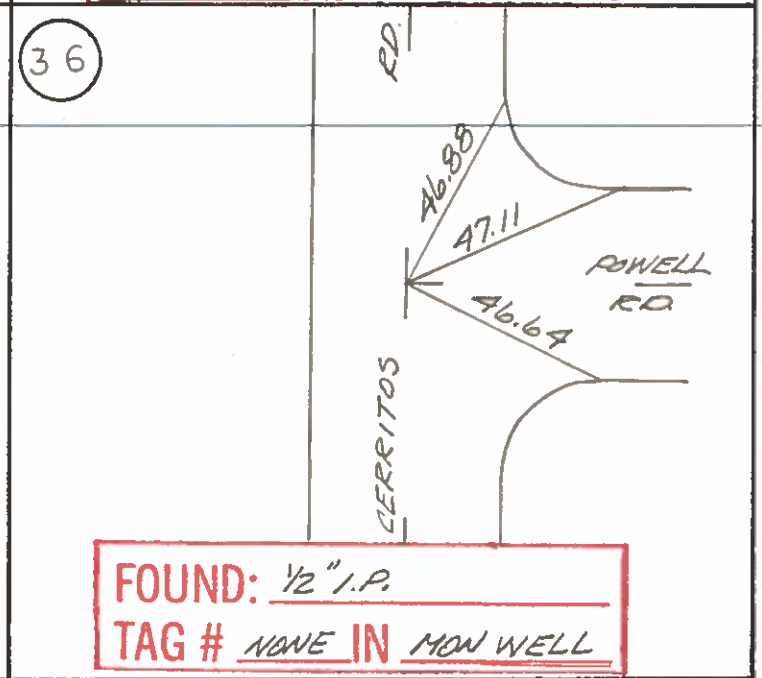
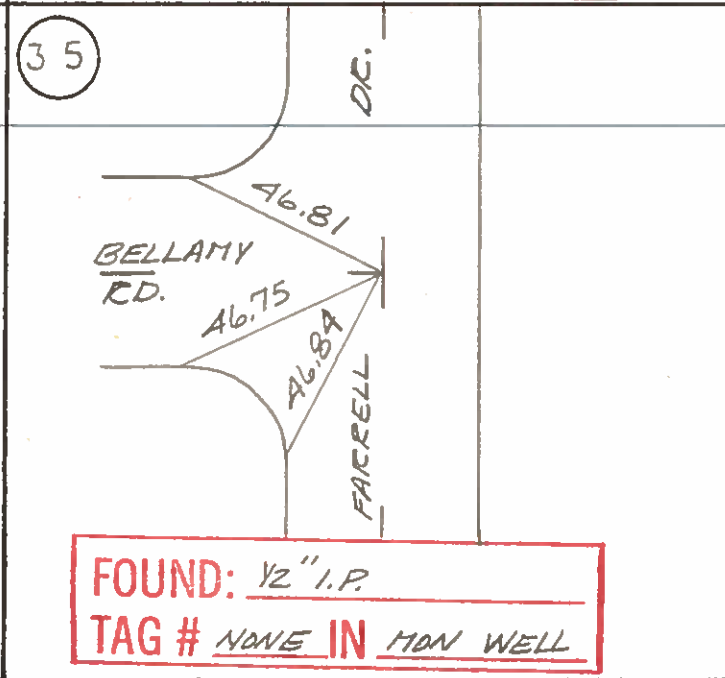
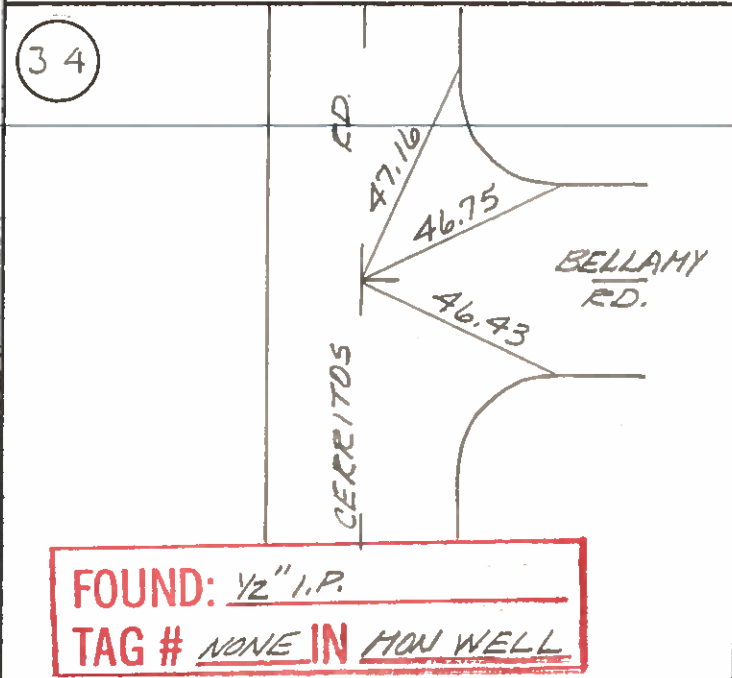
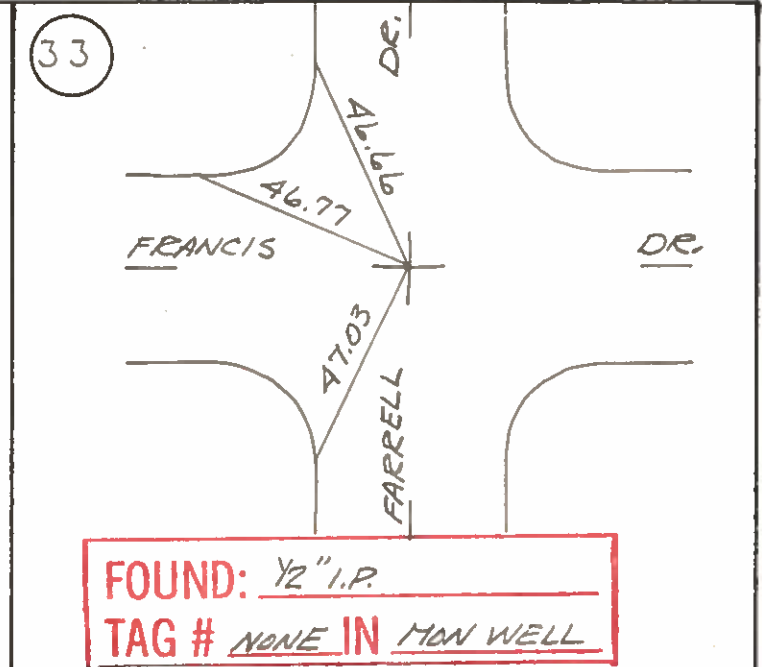
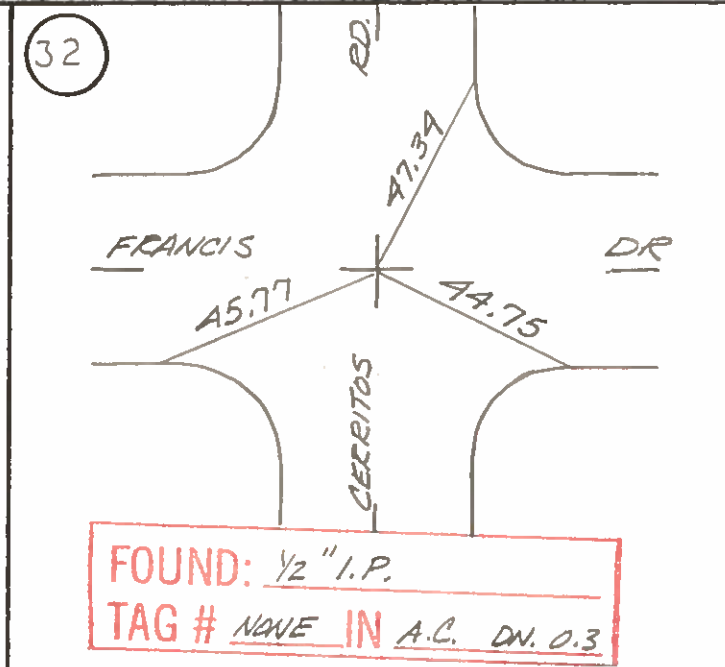
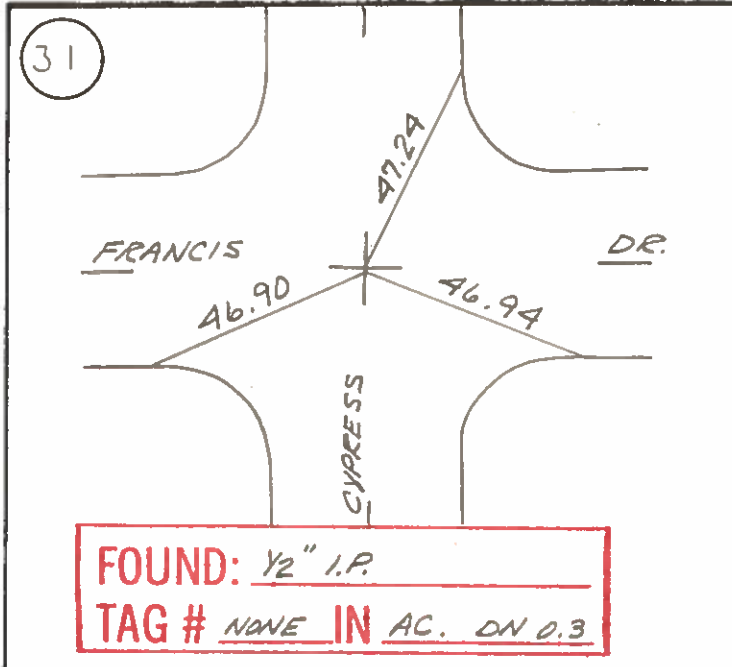
(26) NOT FOUND as of 1-12-77  
 Date  
 By COLE  
 Surveyor

(27)   
**FOUND:  $\frac{1}{2}$ " I.P.**  
**TAG # NONE IN DIRT DN. 0.3**

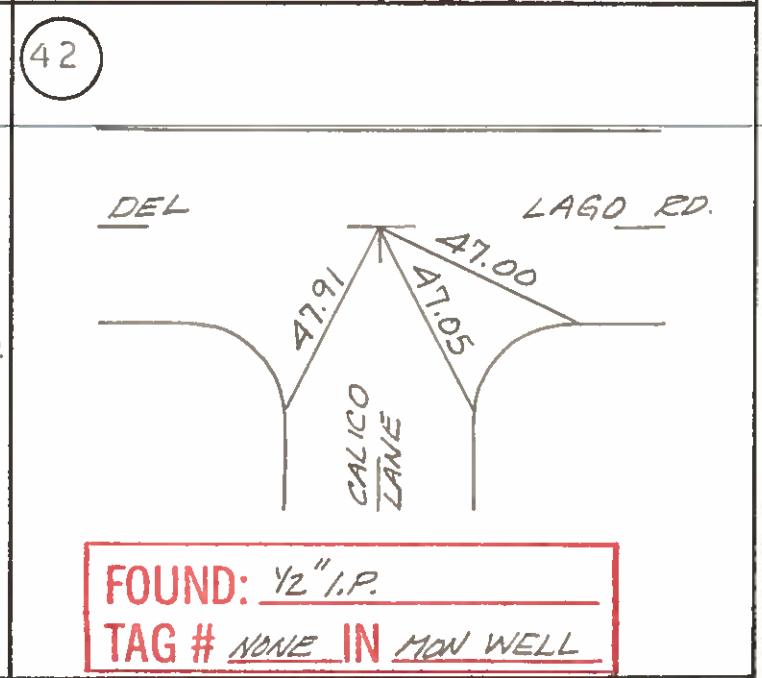
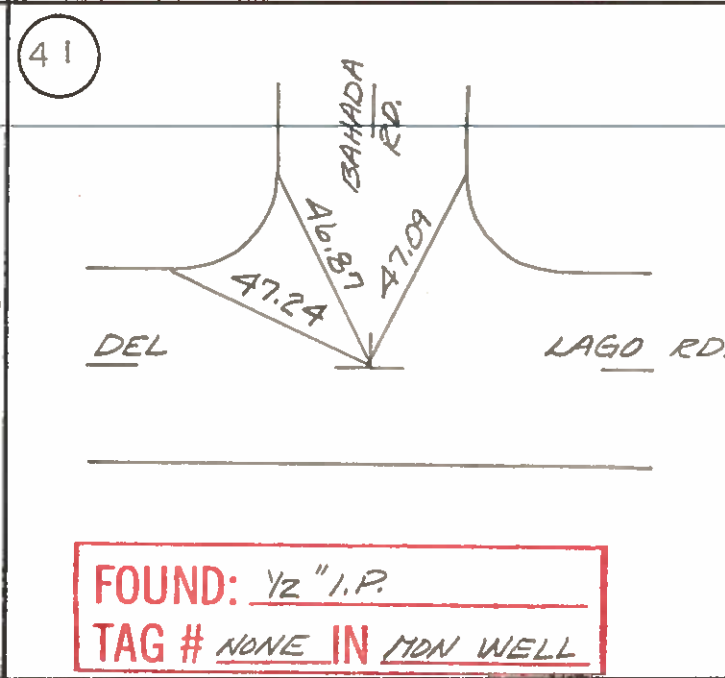
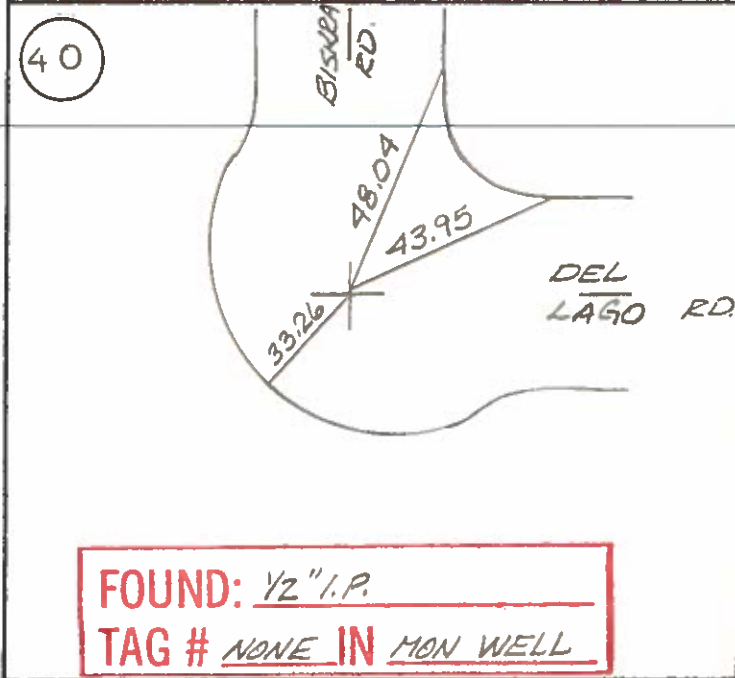
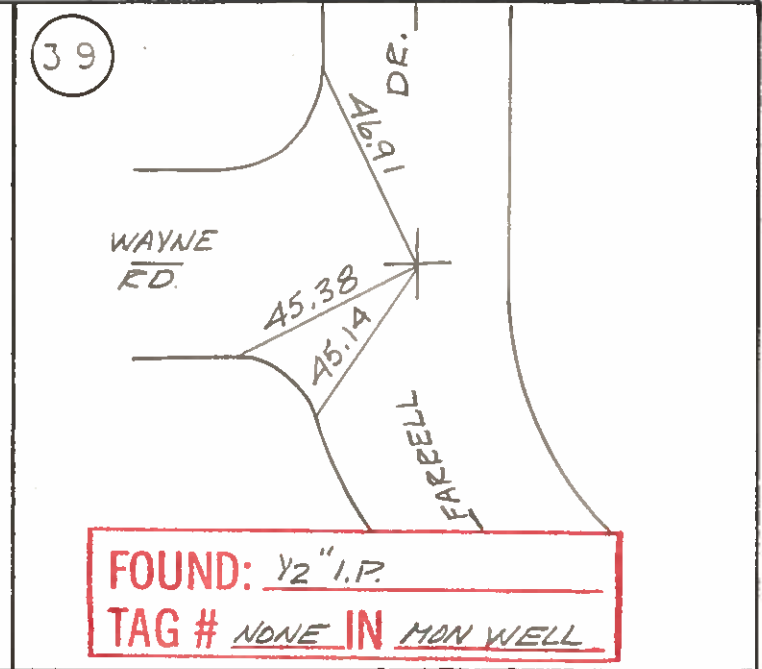
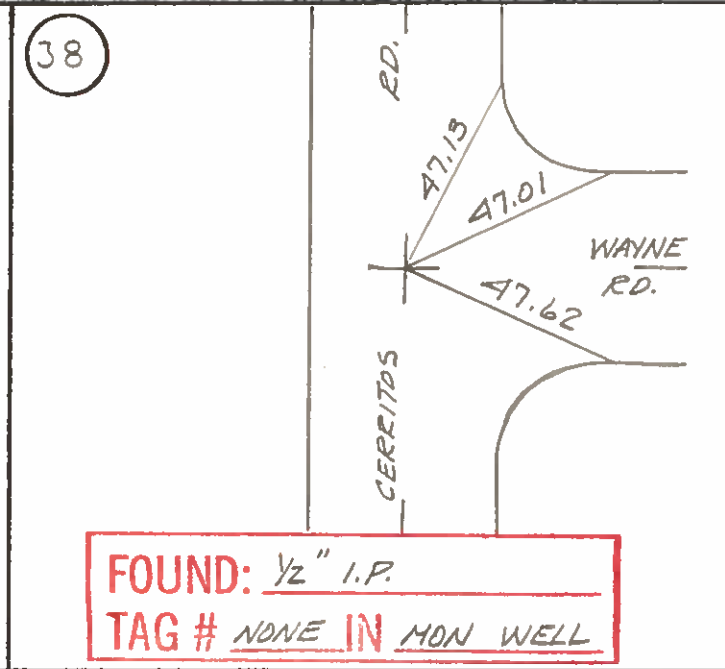
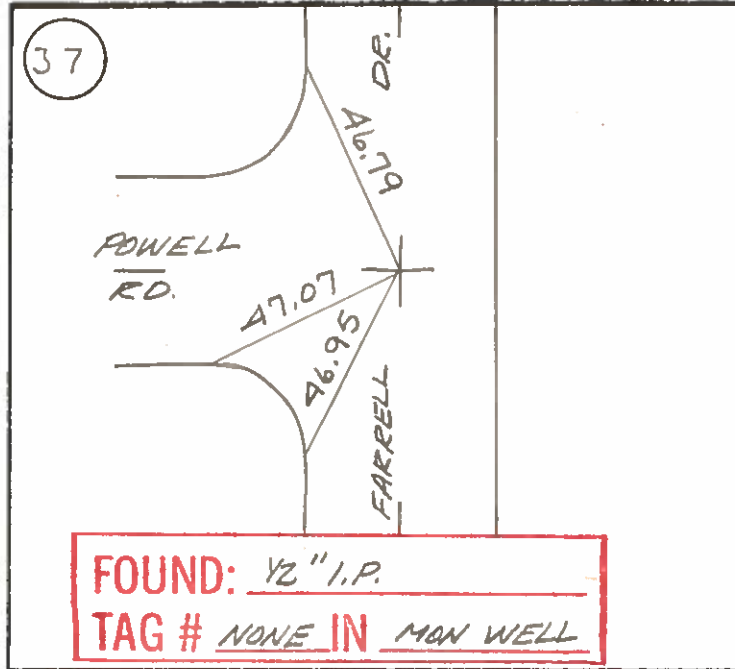
(28) NOT FOUND as of 1-12-77  
 Date  
 By COLE  
 Surveyor

(29)   
**FOUND:  $\frac{1}{2}$ " I.P.**  
**TAG # NONE IN AC. DN. 0.3**

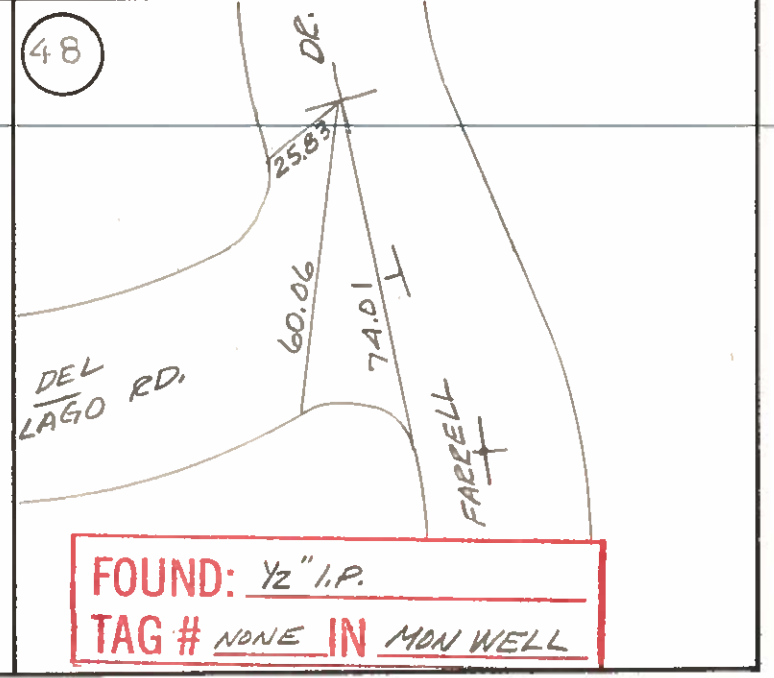
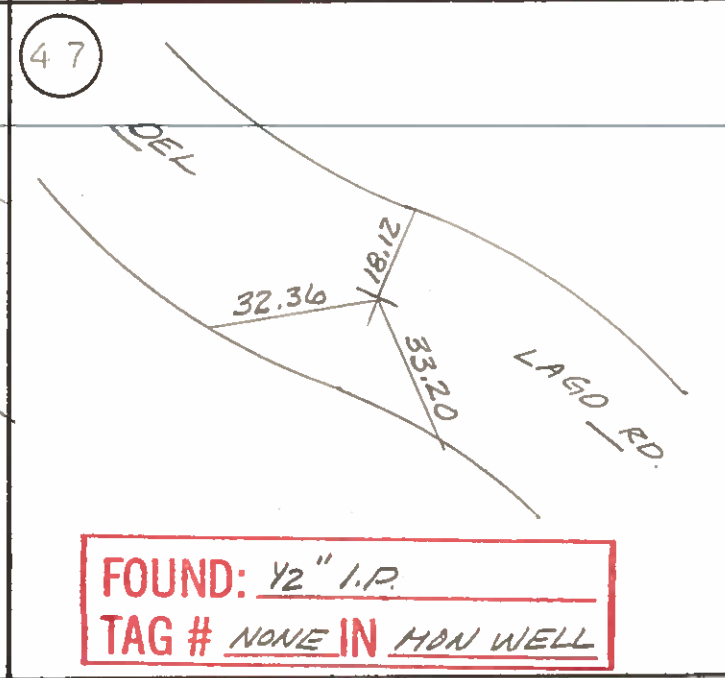
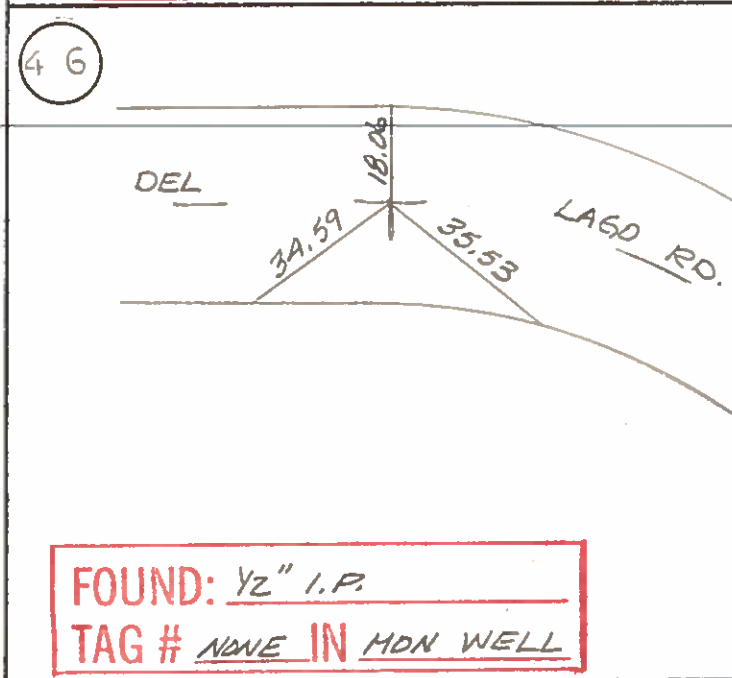
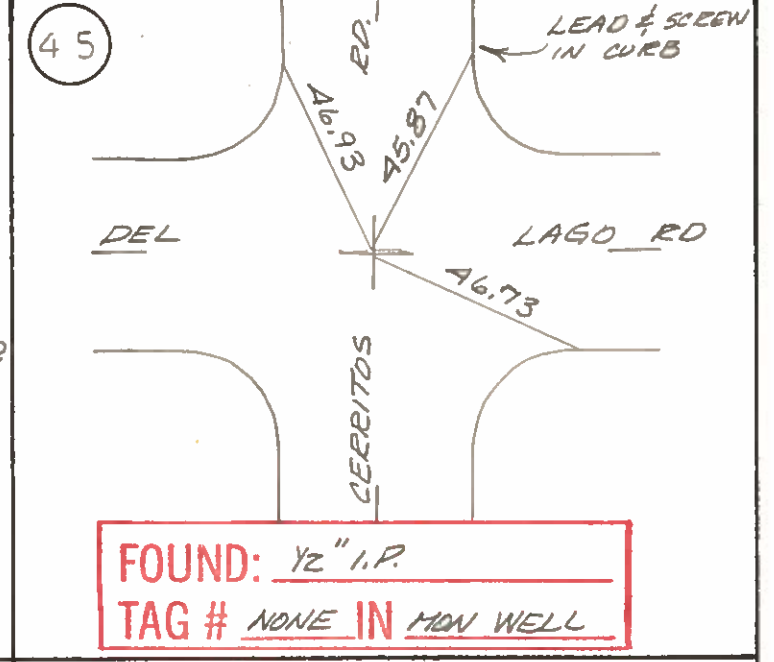
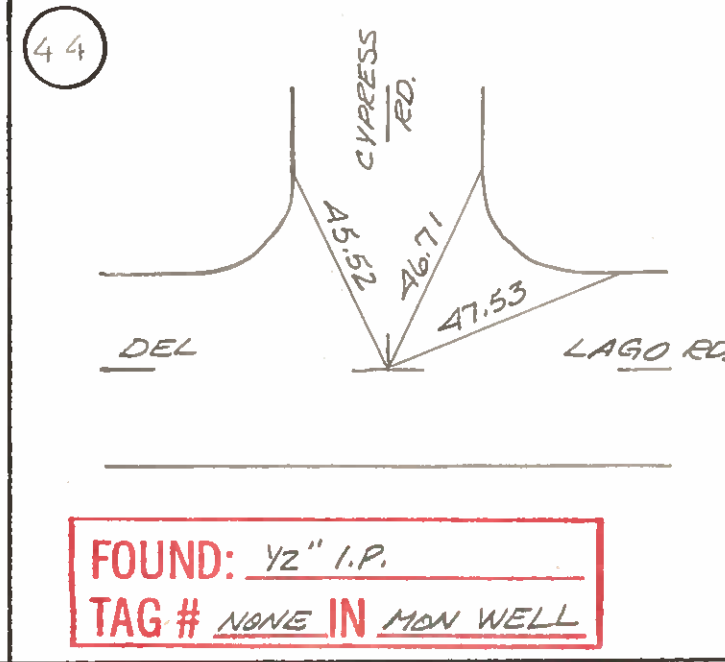
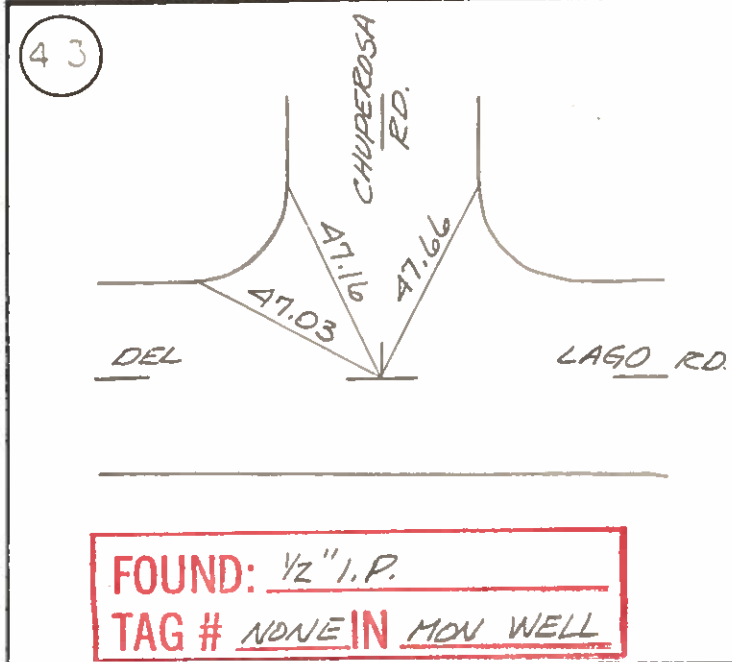
(30)   
**FOUND:  $\frac{1}{2}$ " I.P.**  
**TAG # NONE IN AC. DN. 0.3**

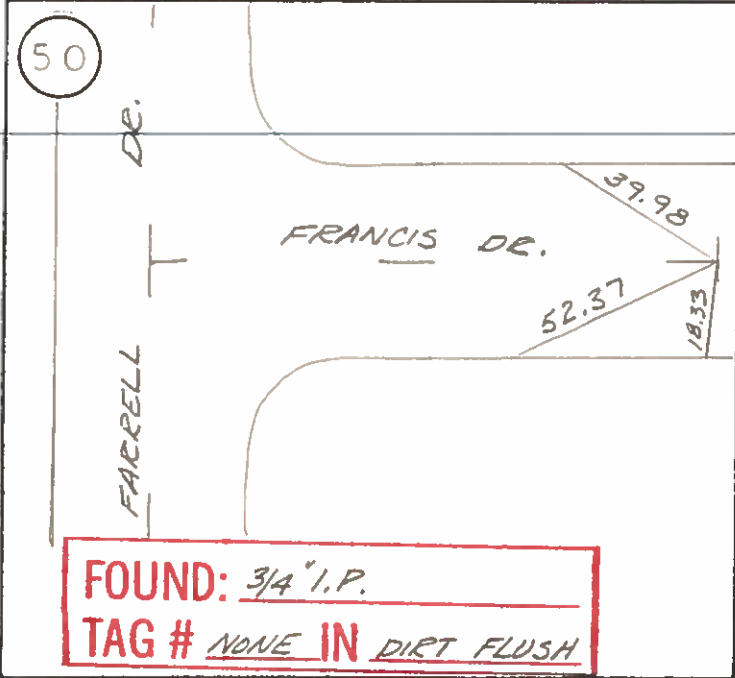
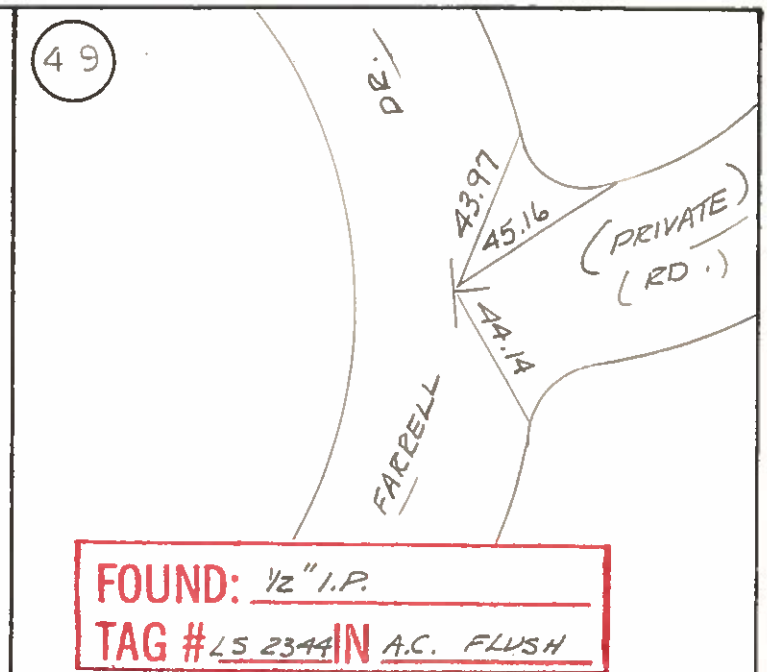
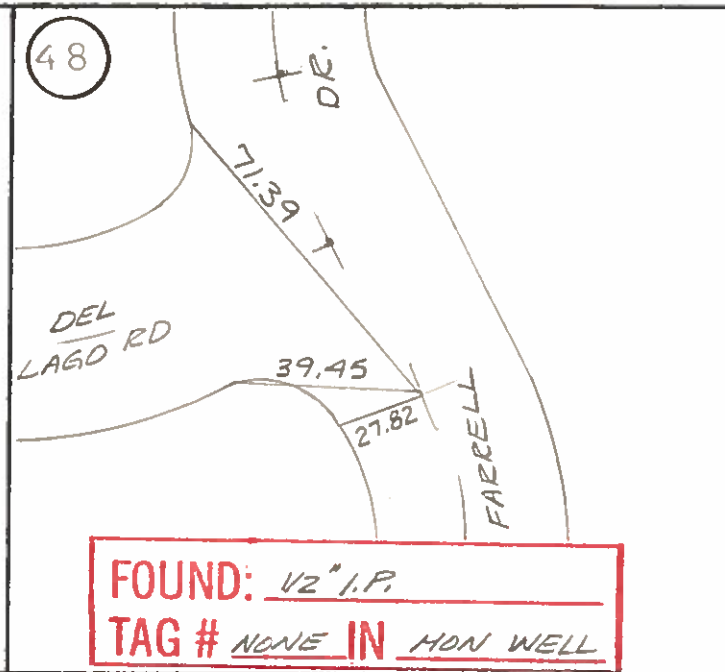
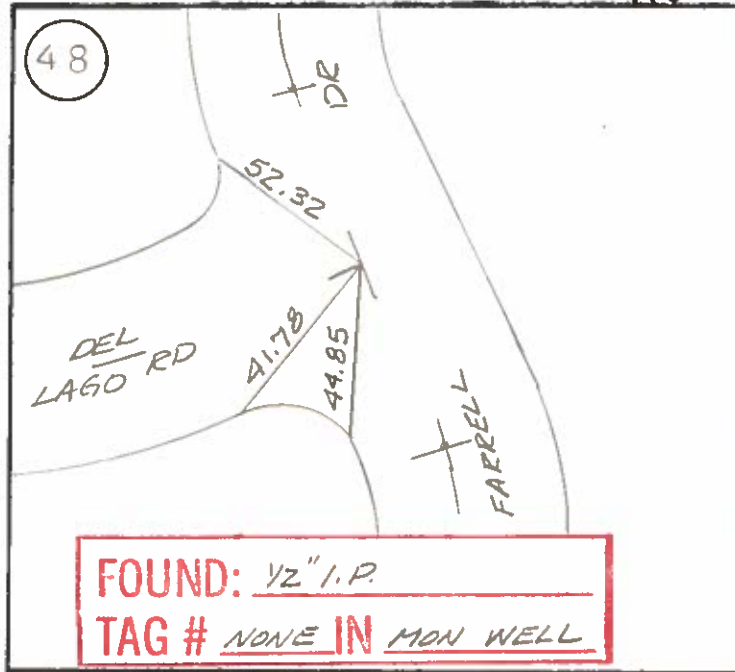






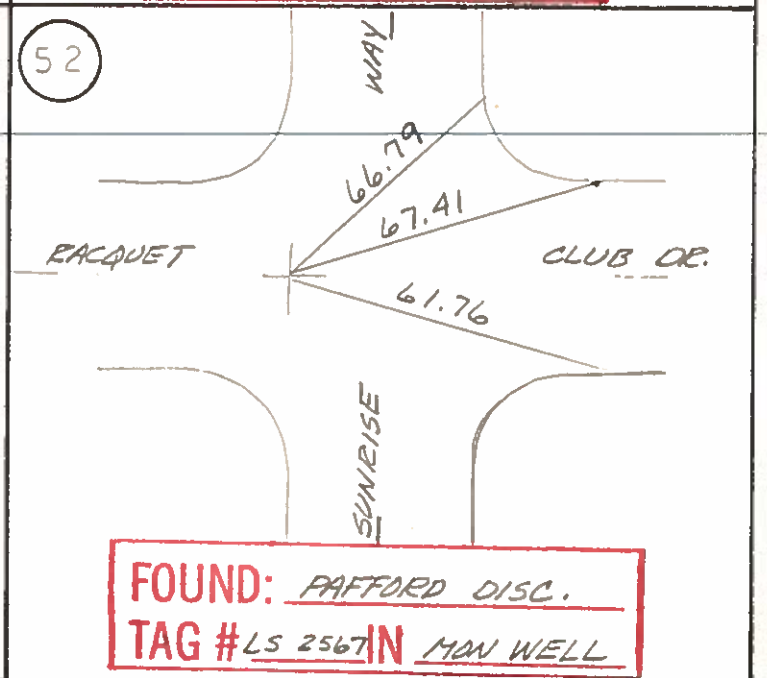
SURVEY MONUMENT TIES





51

NOT FOUND as of 1-13-77  
By COLE Date  
Surveyor



SURVEY MONUMENT TIES

SECTION ONE  
SURVEY BY COLE, DeMERS  
DATE 1-14-77

53 NOT FOUND as of 1-14-77 Date  
By COLE Surveyor

54

RACQUET CLUB  
CERRITOS RD.  
46.30  
44.67  
45.80

FOUND: 3/4" I.P.  
TAG # NONE IN MON WELL

55

RACQUET CLUB  
46.79  
44.60  
32.32

FOUND: 3/4" I.P.  
TAG # NONE IN AC DN. 1.2

56

RACQUET CLUB  
VERONA DR.  
FARRELL DR.  
51.40  
59.32  
51.81

FOUND: 1/2" I.P.  
TAG # NONE IN MON WELL

57

VERONA RD.  
FARRELL DR.  
18.25  
35.10  
41.81

FOUND: 1/2" I.P.  
TAG # NONE IN MON WELL

57

VERONA RD.  
FARRELL DR.  
27.53  
21.06  
48.41

FOUND: PAFFORD 1 1/2" DISC  
TAG # LS 2567 IN MON WELL

SURVEY MONUMENT TIES

SECTION DNE  
SURVEY BY COLE, DeHERS  
DATE 1-14-77

58 NOT FOUND as of 1-14-77  
By COLE Date  
Surveyor

58 NOT FOUND as of 1-14-77  
By COLE Date  
Surveyor

59

VERONA RD.  
VOLTURINO RD.

FOUND: 3/4" I.P.  
TAG # LS 2344 IN MON WELL

59

VERONA RD.  
VOLTURINO RD.

FOUND: 1/2" I.P.  
TAG # NONE IN DIRT FLUSH

60

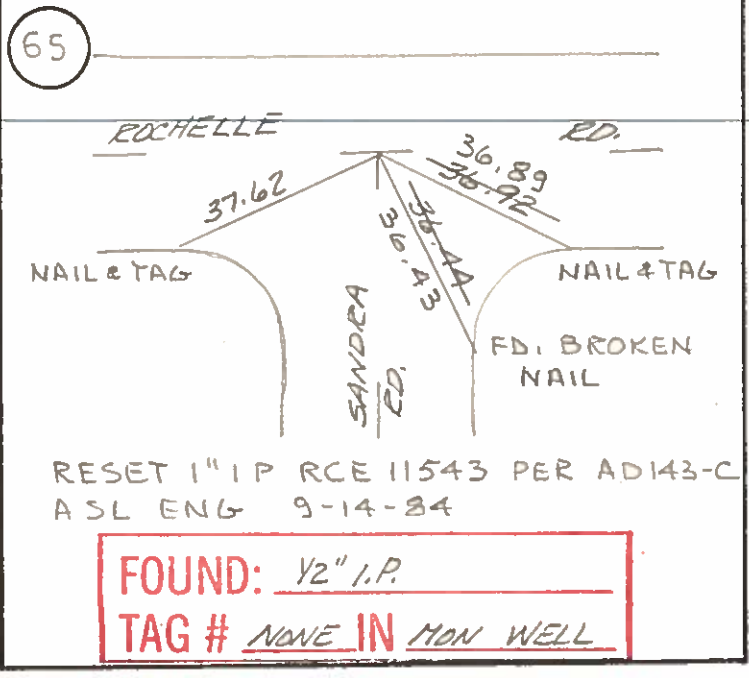
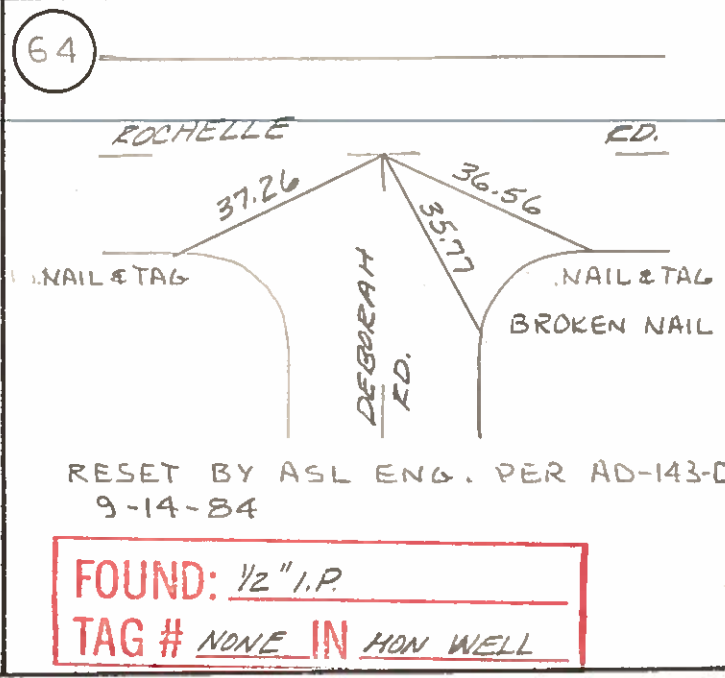
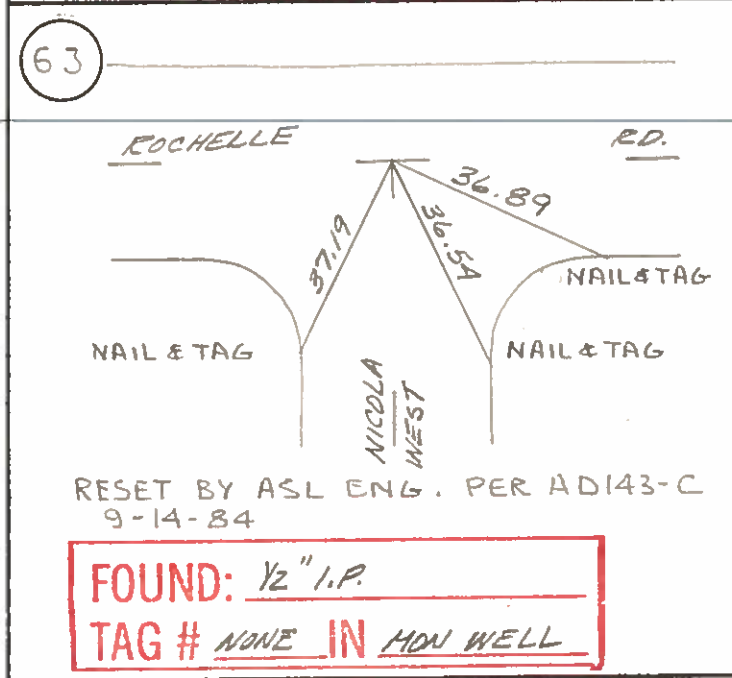
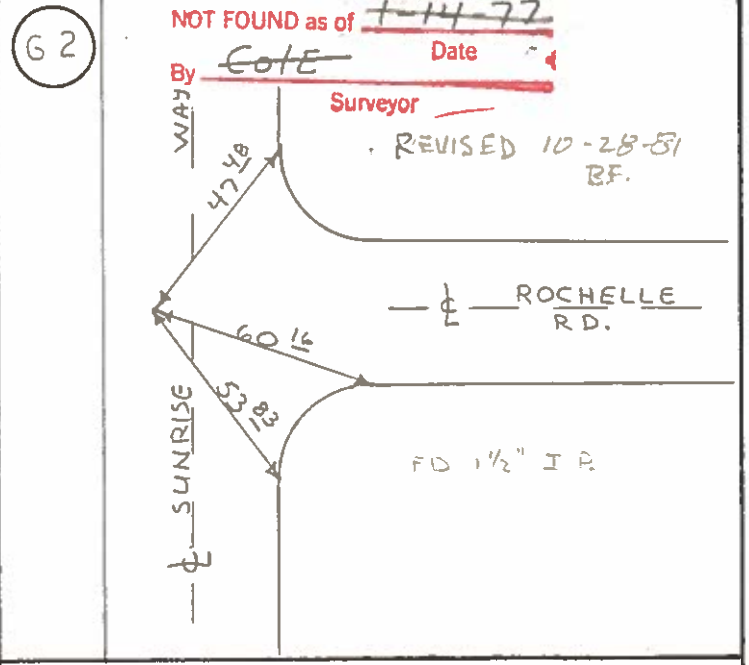
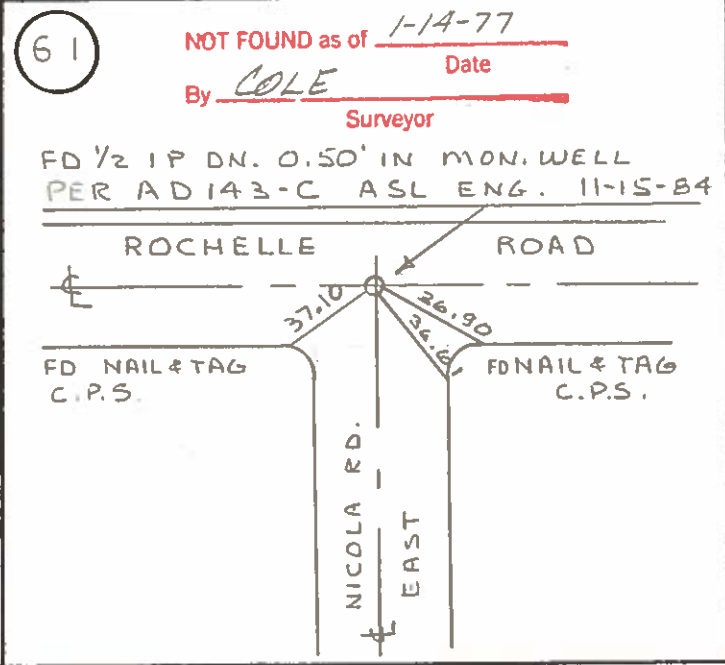
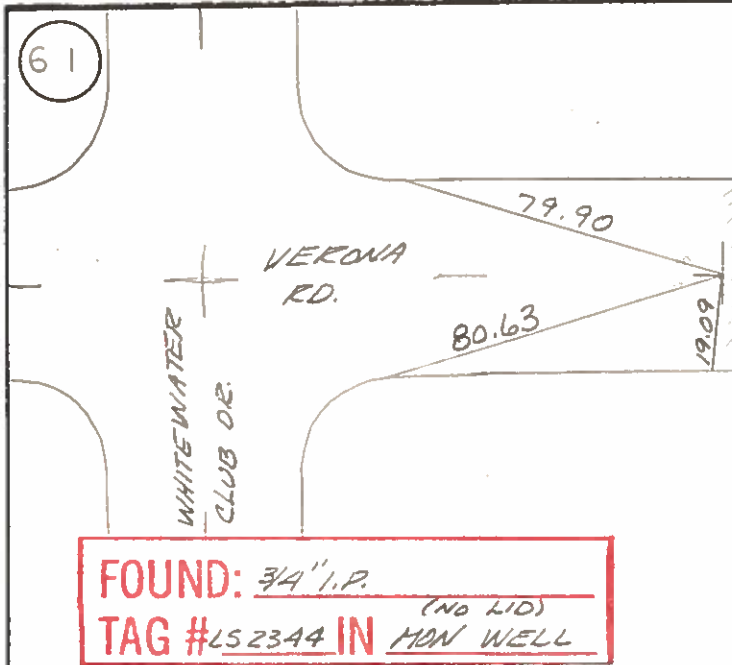
VERONA RD.  
WHITEWATER CLUB RD.

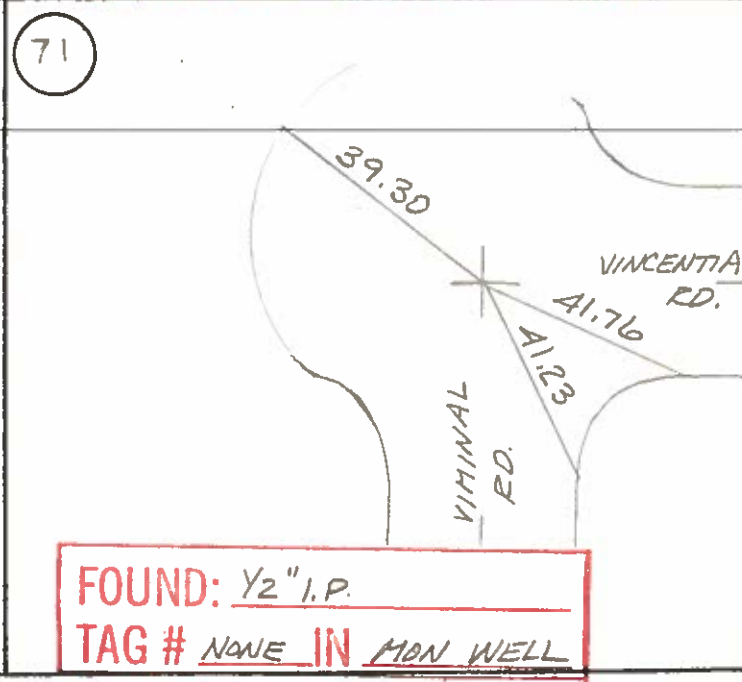
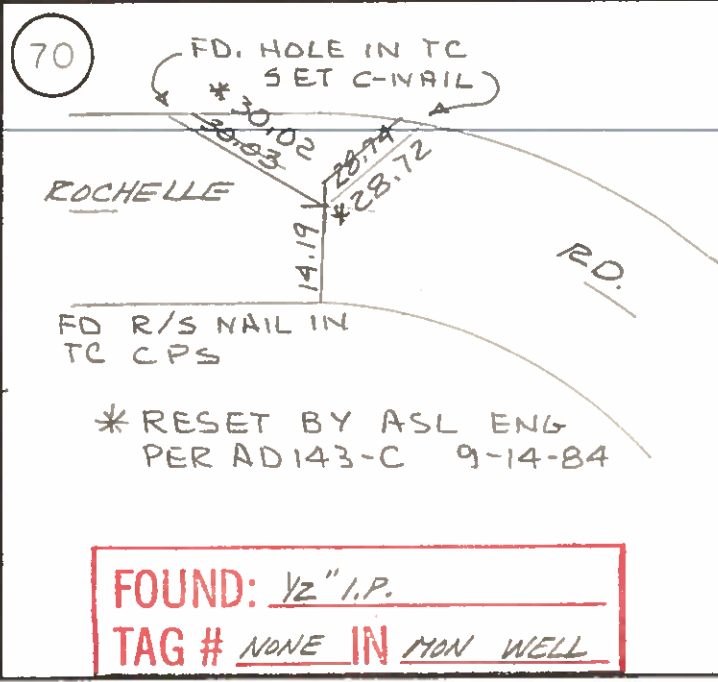
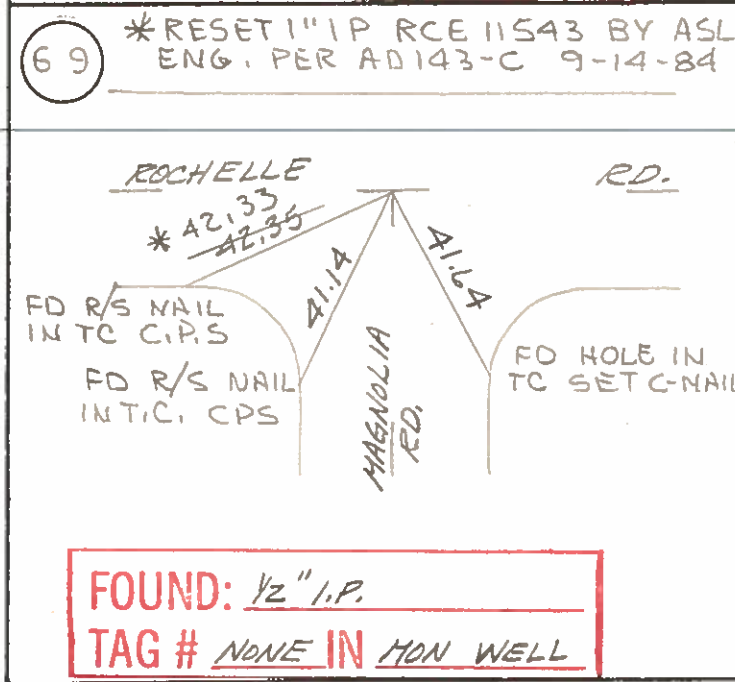
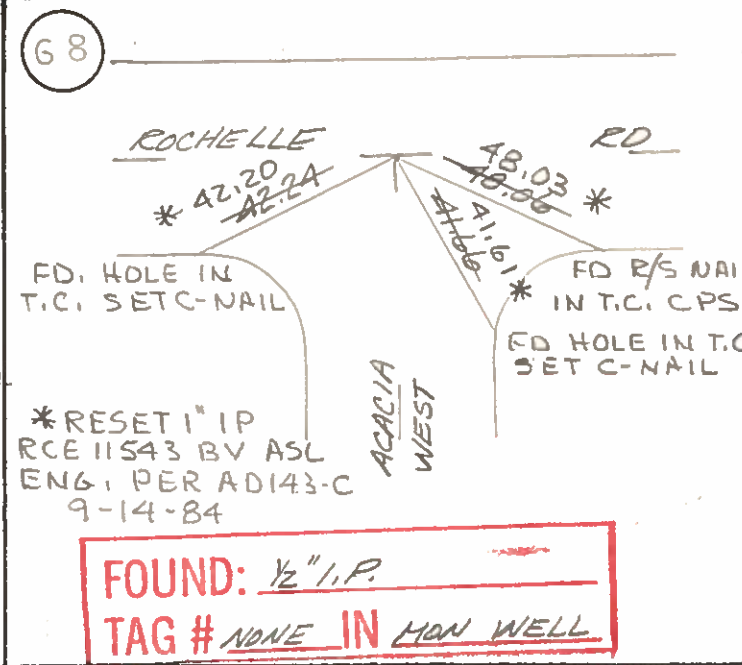
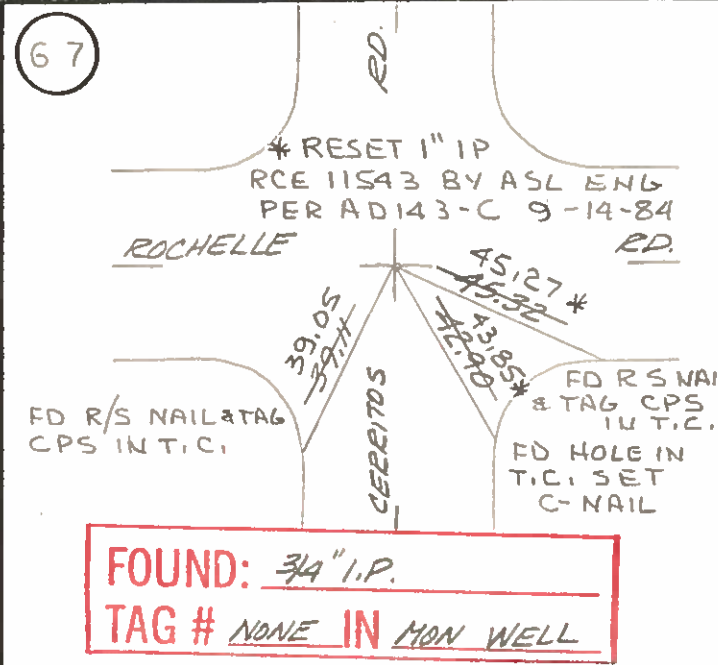
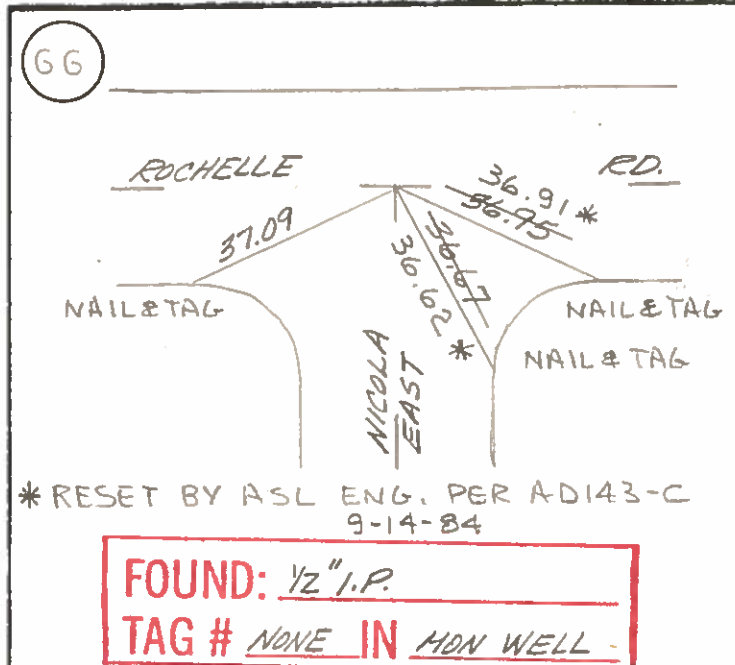
FOUND: C.P.S. 2" DISC  
TAG # BMG-6 IN MON WELL

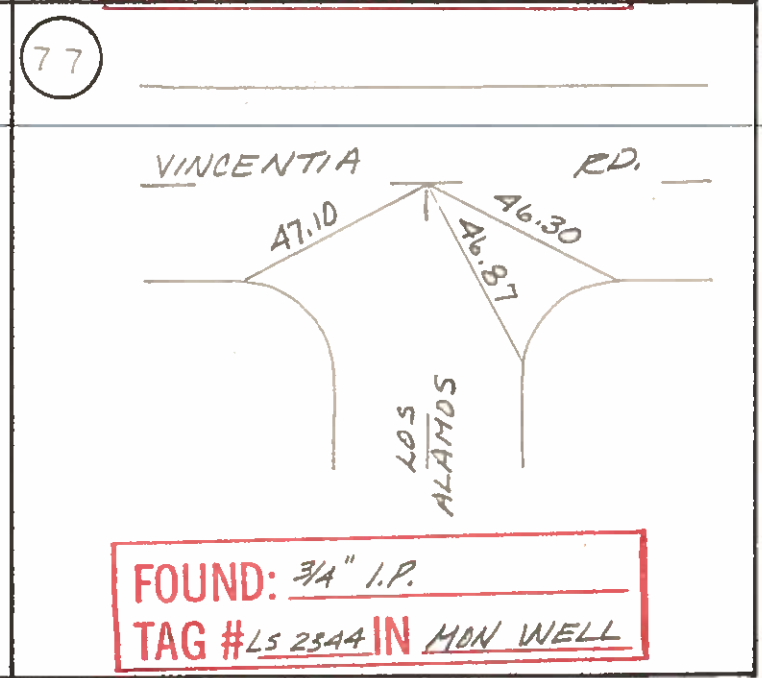
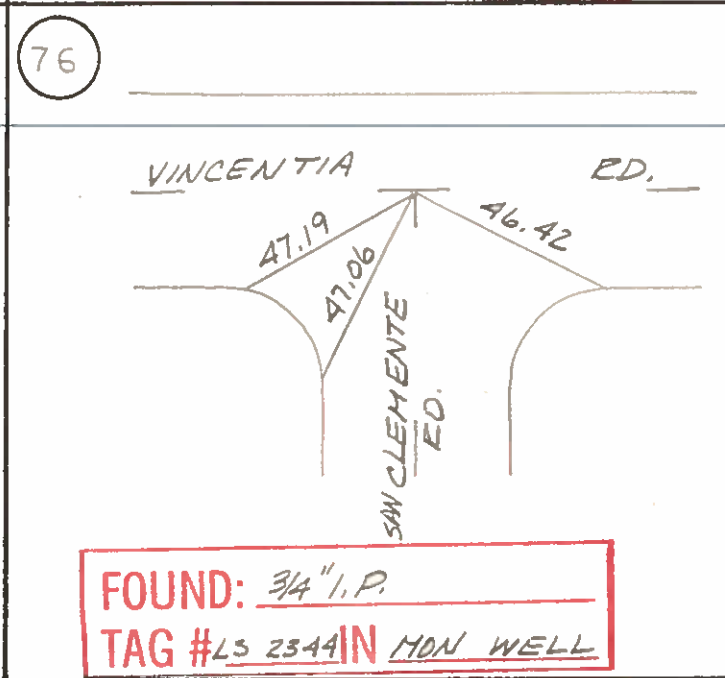
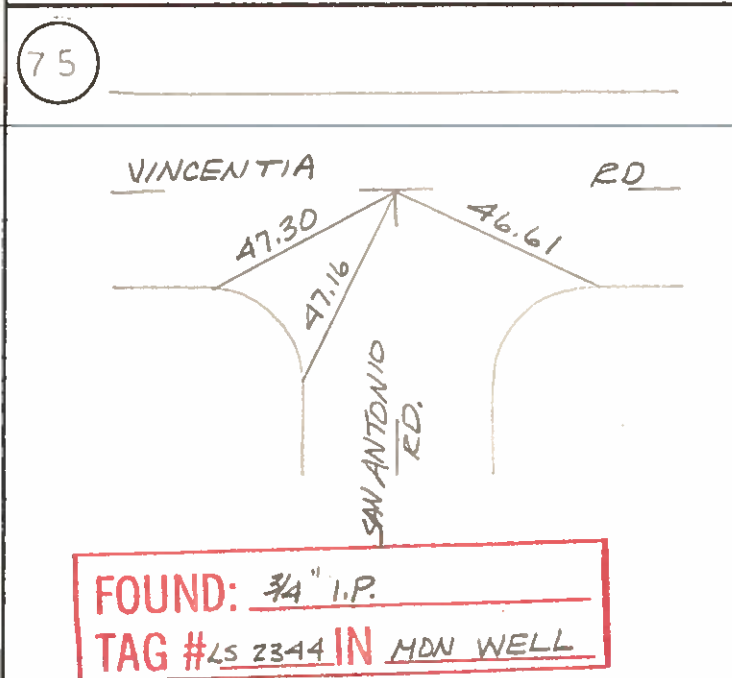
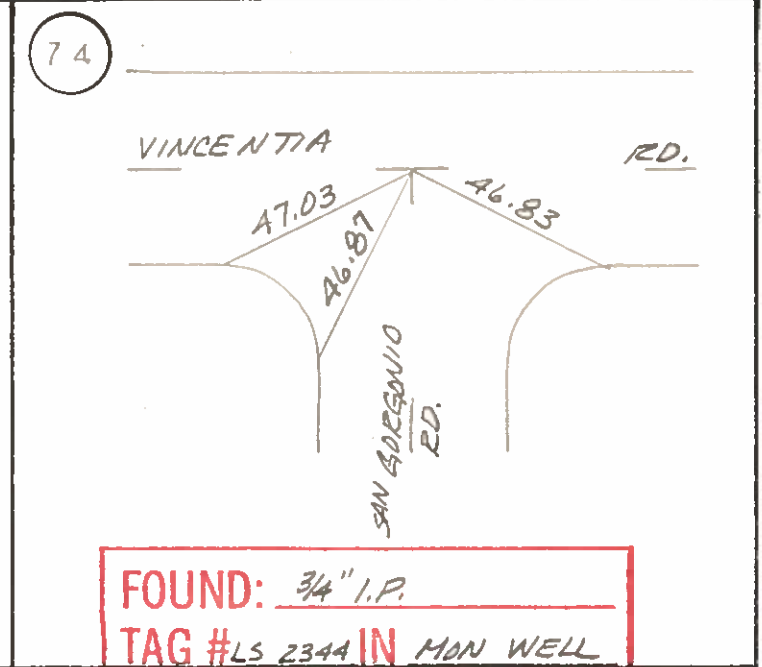
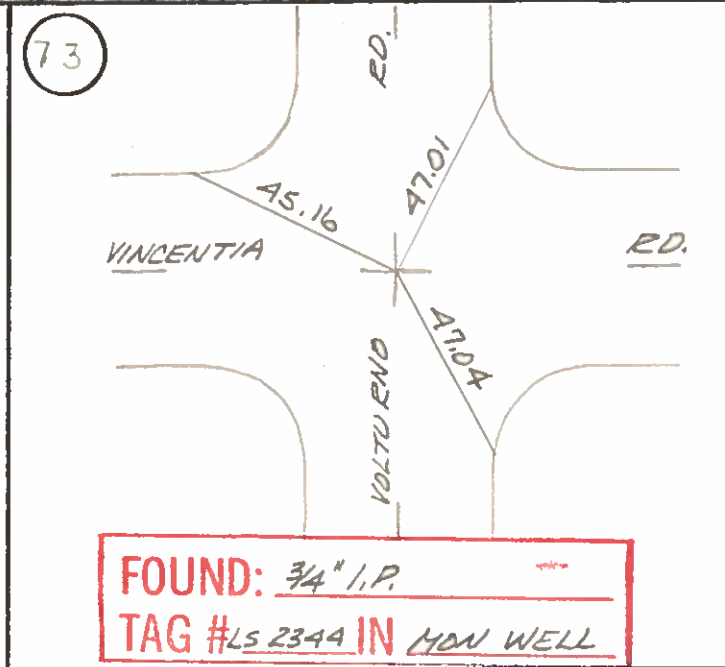
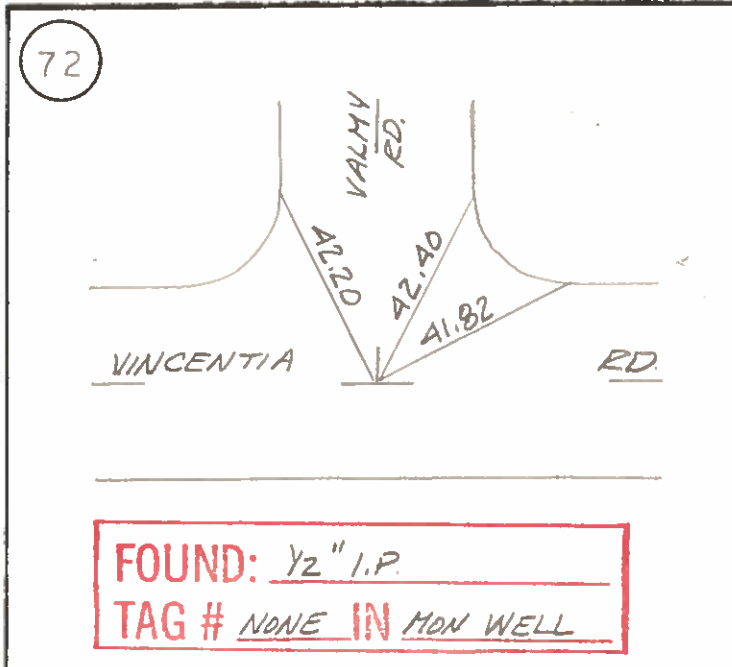
60 NOT FOUND as of 1-14-77  
By COLE Date  
Surveyor

SURVEY MONUMENT TIES

SECTION ONE  
SURVEY BY COLE, DEMERS  
DATE 1-14-77



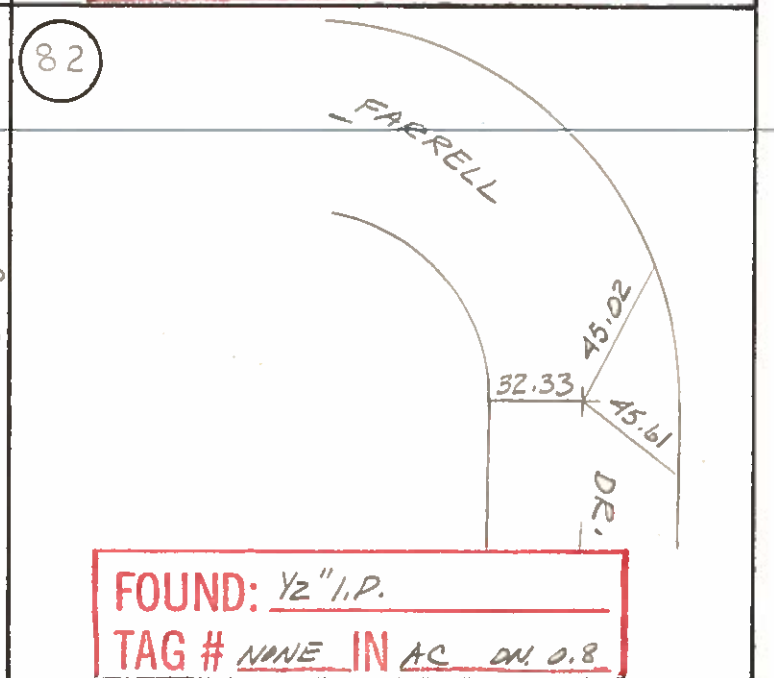
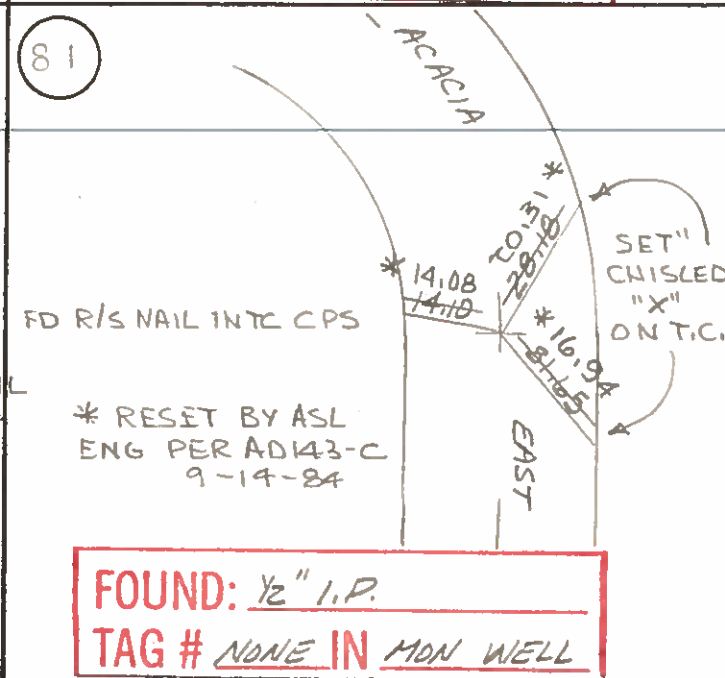
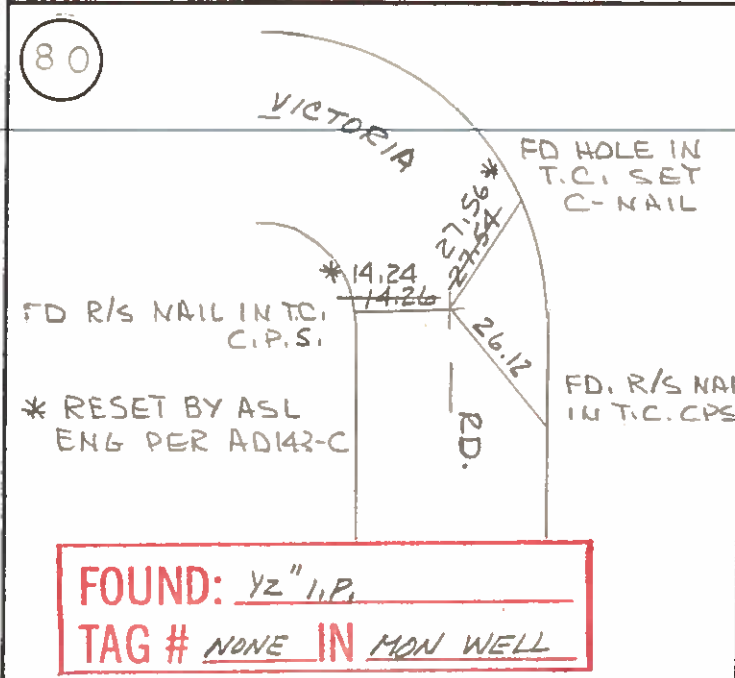
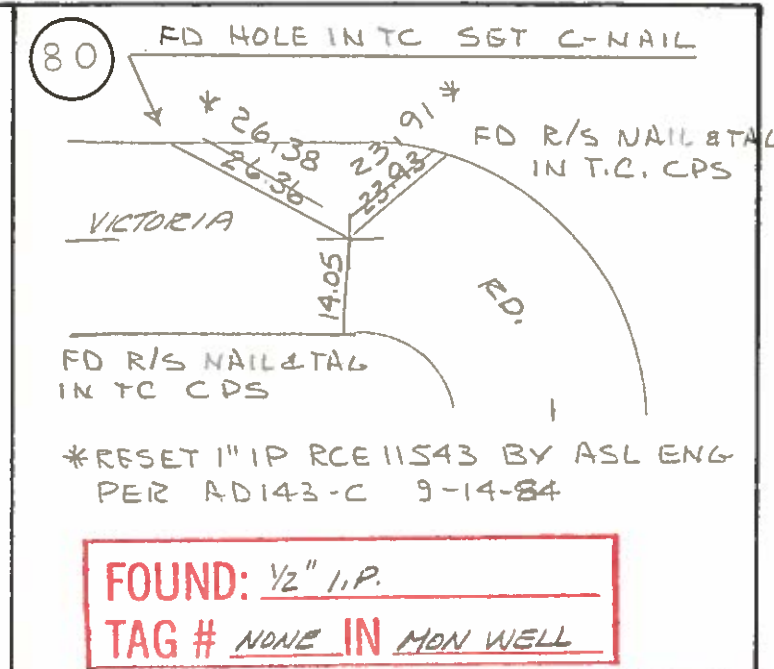
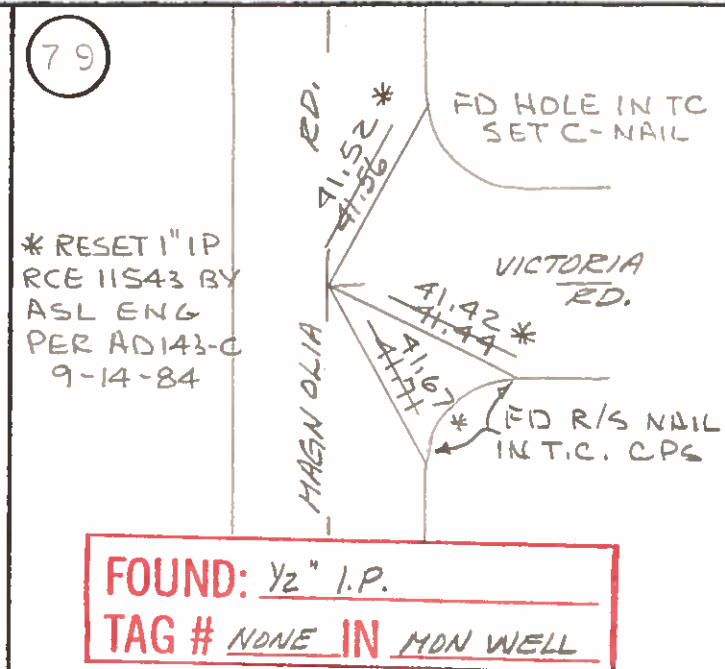
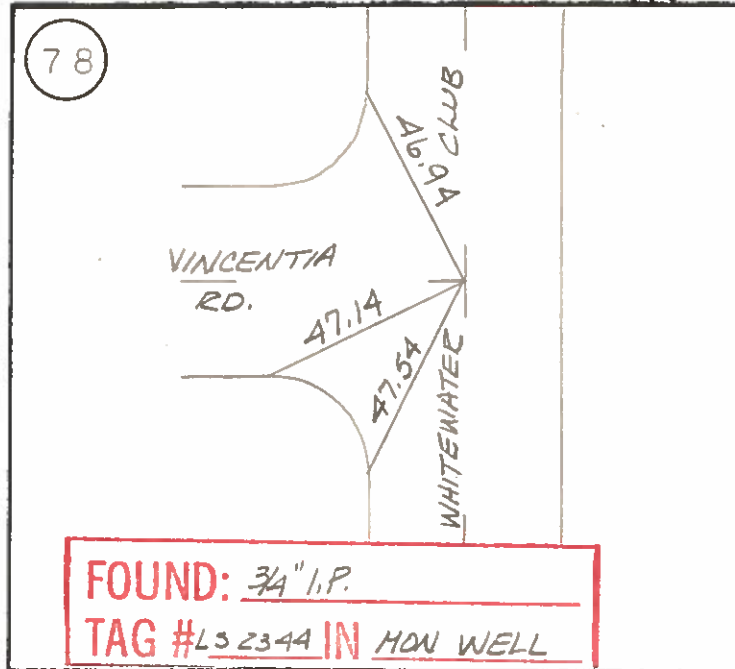






SURVEY MONUMENT TIES

SECTION ONE  
 SURVEY BY COLE, DEMERS  
 DATE 1-14-77



SURVEY MONUMENT TIES

SECTION DUE  
SURVEY BY COLE, DEMERS  
DATE 1-14-77

83

FOUND:  $\frac{1}{2}$ " I.P.  
TAG # NONE IN MON WELL

84

NOT FOUND as of 1-14-77  
By COLE Date  
Surveyor

85

\* RESET 1" I.P.  
RCE 11543  
BY ASL ENG  
PER AD143-C  
9-14-84

FOUND:  $\frac{1}{2}$ " I.P.  
TAG # NONE IN MON WELL

86

NOTE: RESET  $\frac{1}{2}$ "  
I.P. w/C.P.S.  
TAG

FOUND:  $\frac{1}{2}$ " I.P.  
TAG # NONE IN AC ON P.1

87

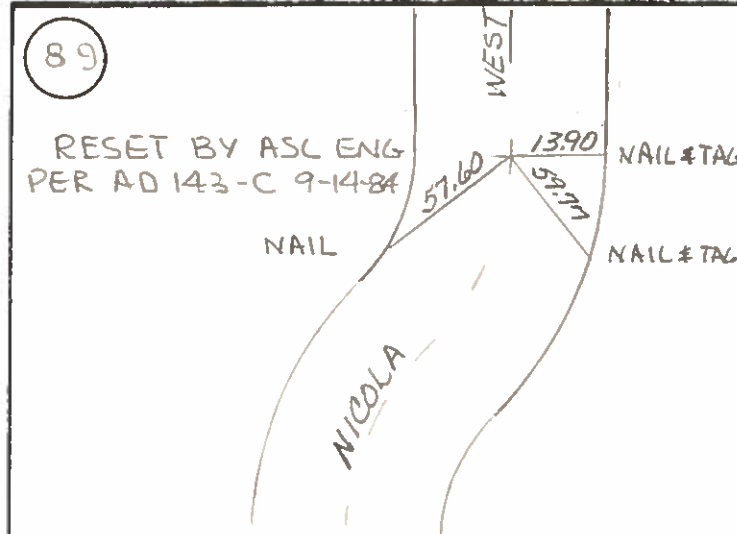
FOUND:  $\frac{1}{2}$ " I.P.  
TAG # NONE IN MON WELL

88

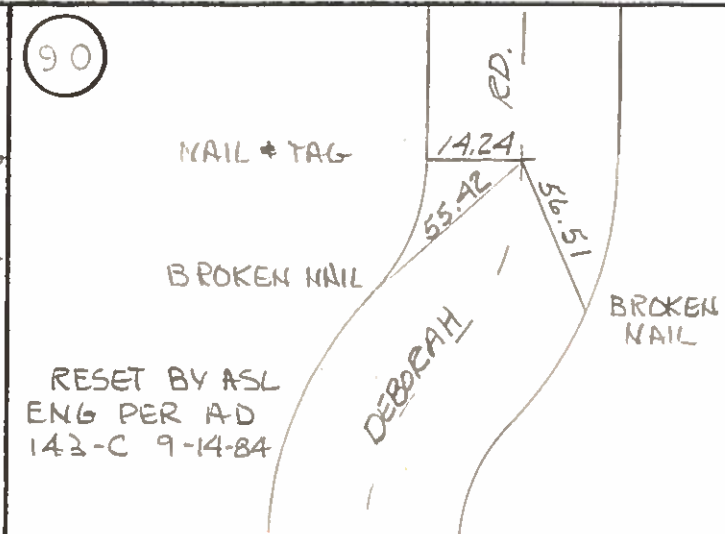
NOT FOUND as of 1-14-77  
By COLE Date  
Surveyor

SURVEY MONUMENT TIES

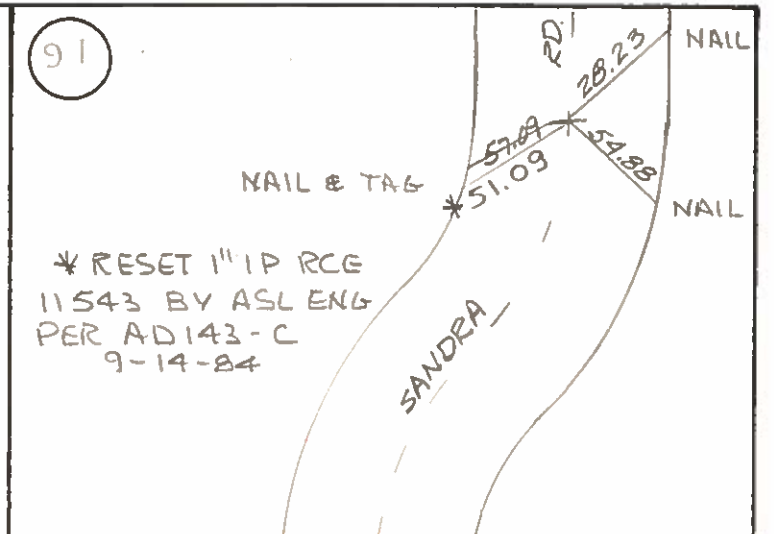
SECTION ONE  
 SURVEY BY COLE, DEMELS  
 DATE 1-14-77



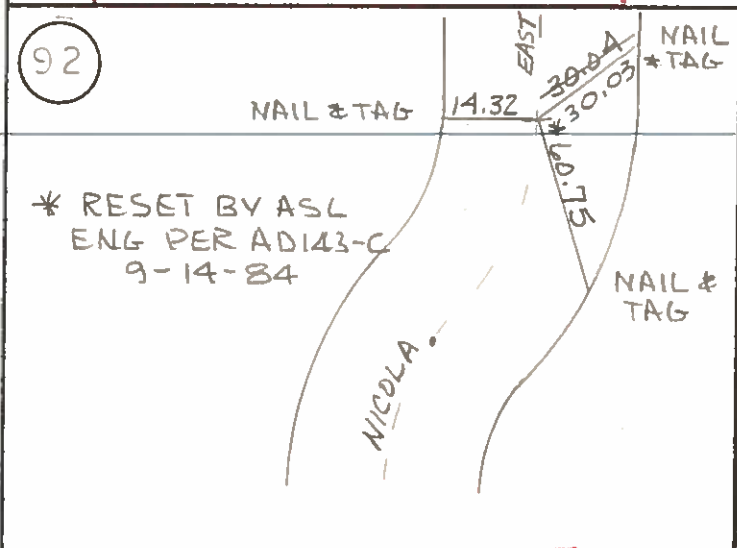
**FOUND:** 1/2" I.P.  
**TAG #** NONE IN MON WELL



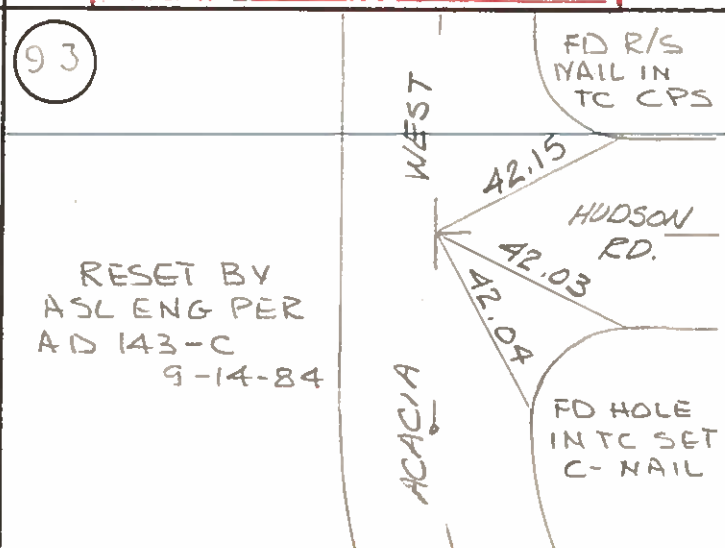
**FOUND:** 1/2" I.P.  
**TAG #** NONE IN MON WELL



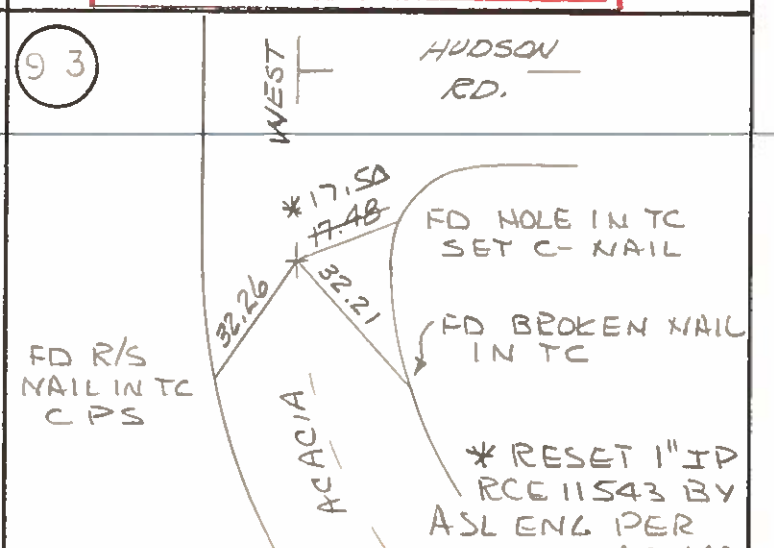
**FOUND:** 1/2" I.P.  
**TAG #** NONE IN MON WELL



**FOUND:** 1/2" I.P.  
**TAG #** NONE IN MON WELL

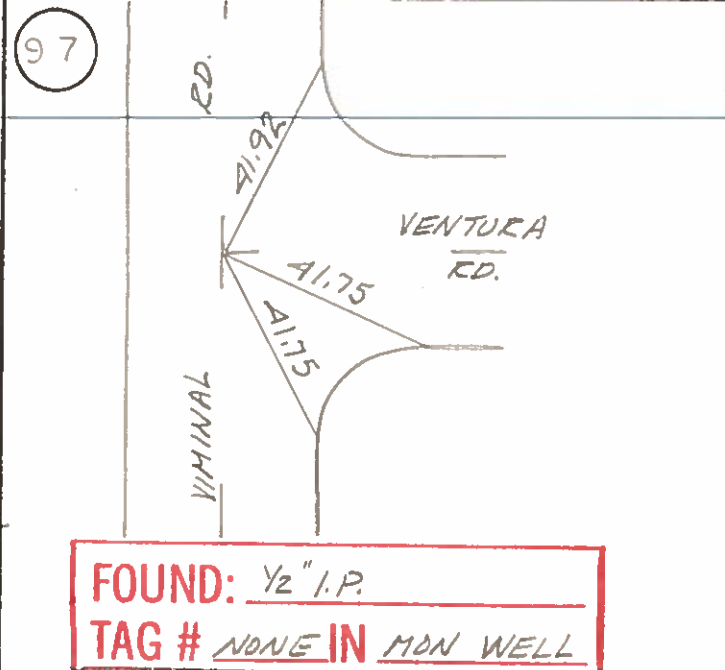
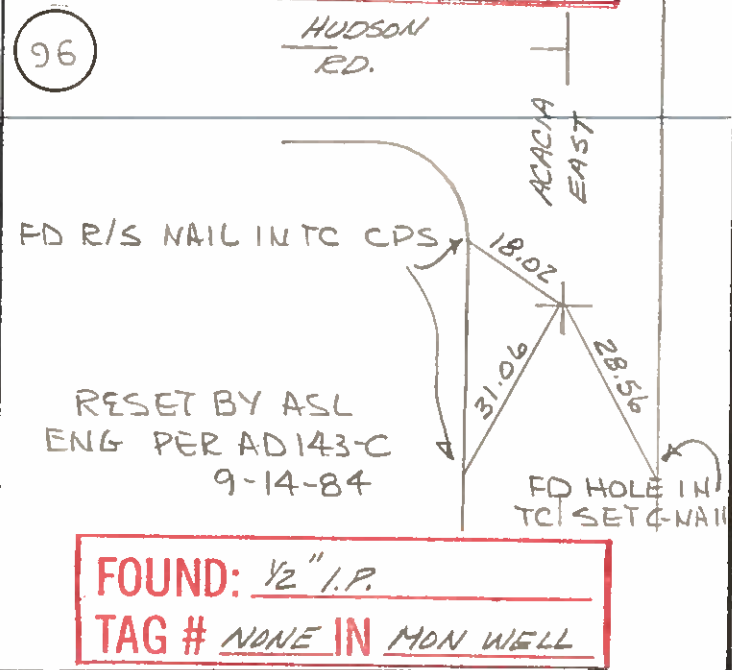
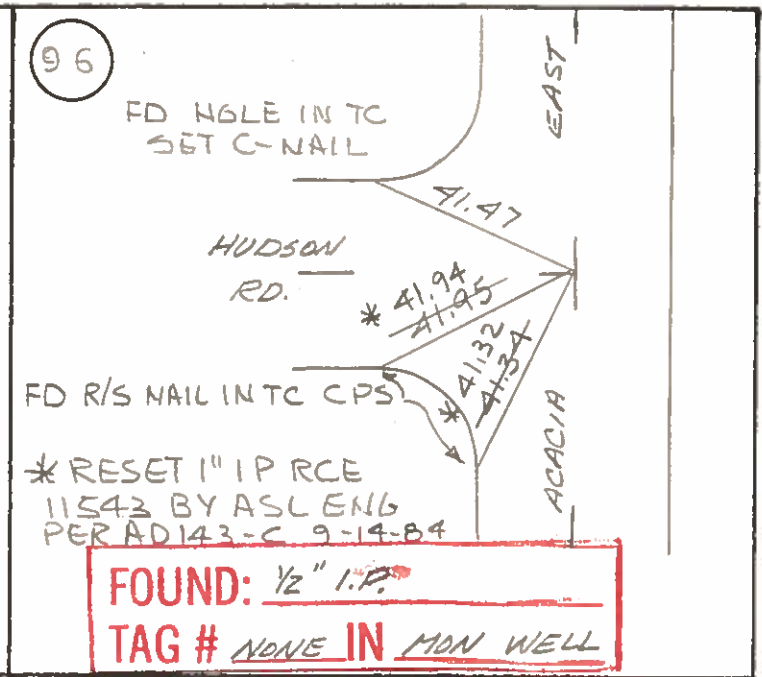
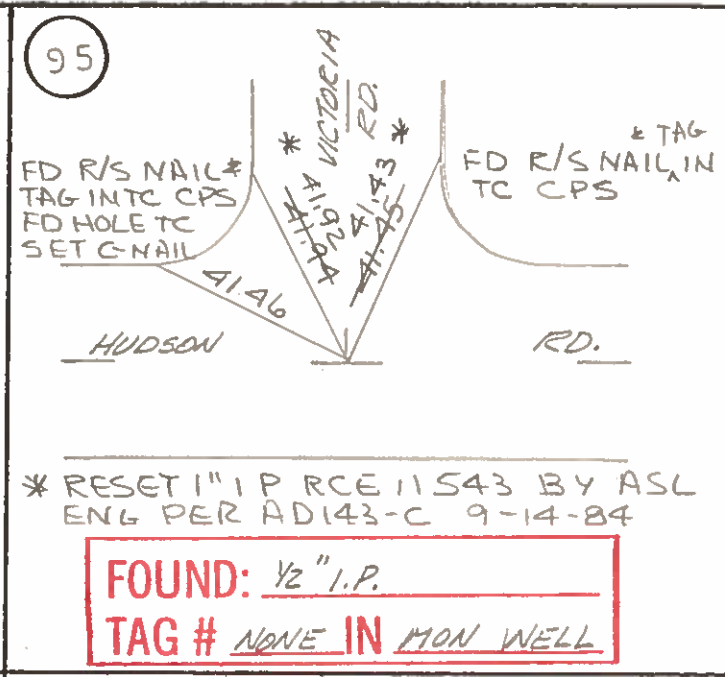
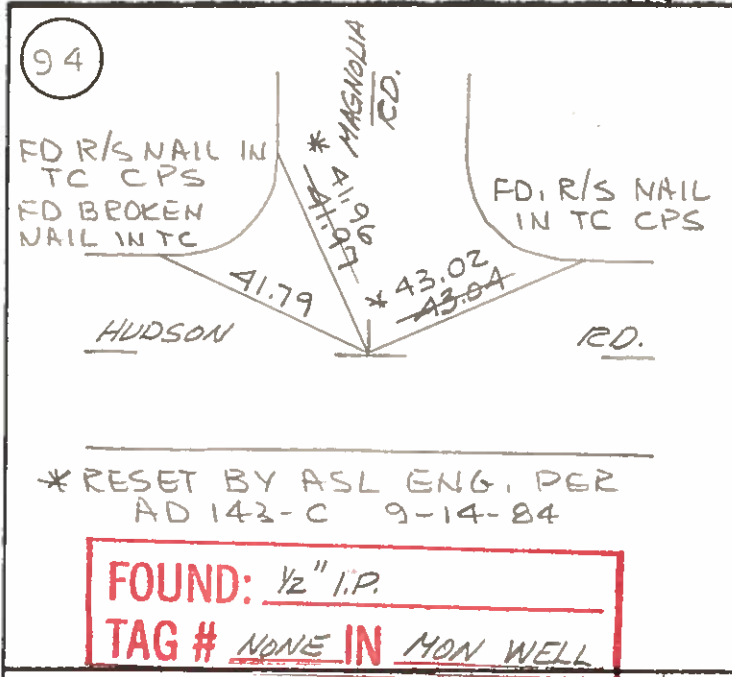


**FOUND:** 1/2" I.P.  
**TAG #** NONE IN MON WELL



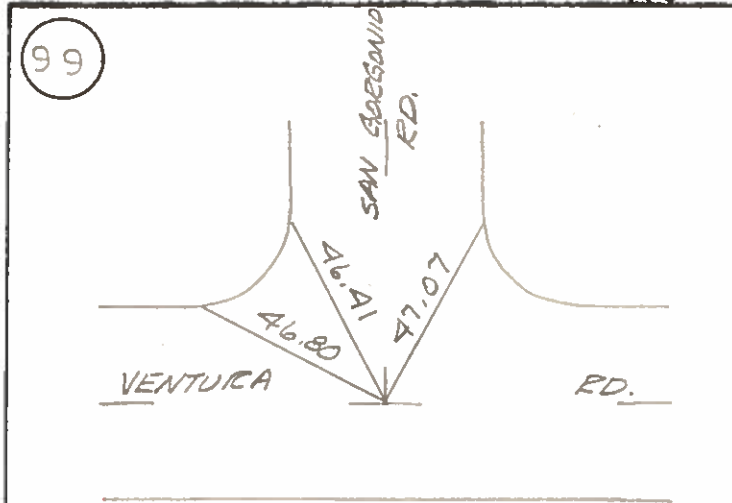
**FOUND:** 1/2" I.P.  
**TAG #** NONE IN MON WELL

SURVEY MONUMENT TIES

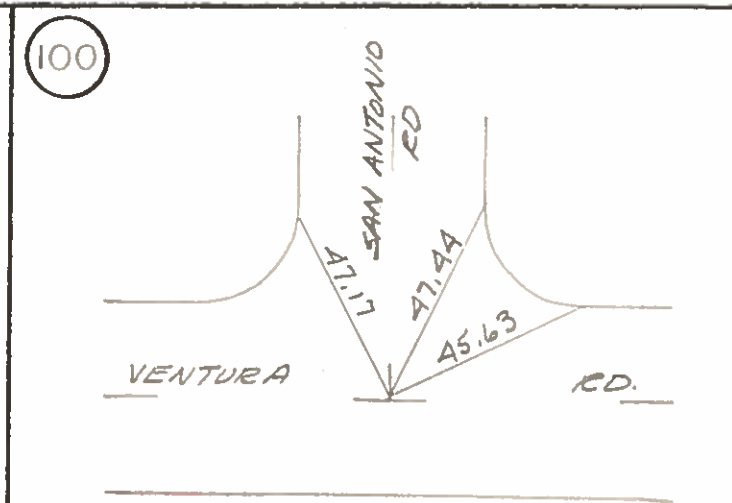


SURVEY MONUMENT TIES

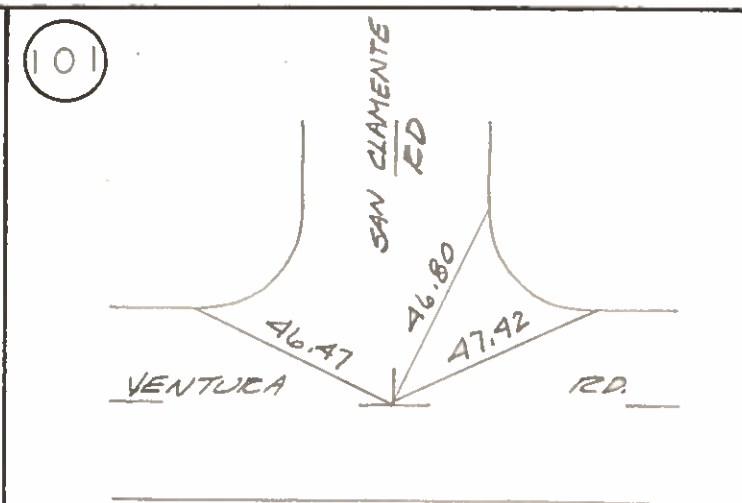
SECTION ONE  
SURVEY BY COLE, DEMERS  
DATE 1-14-77



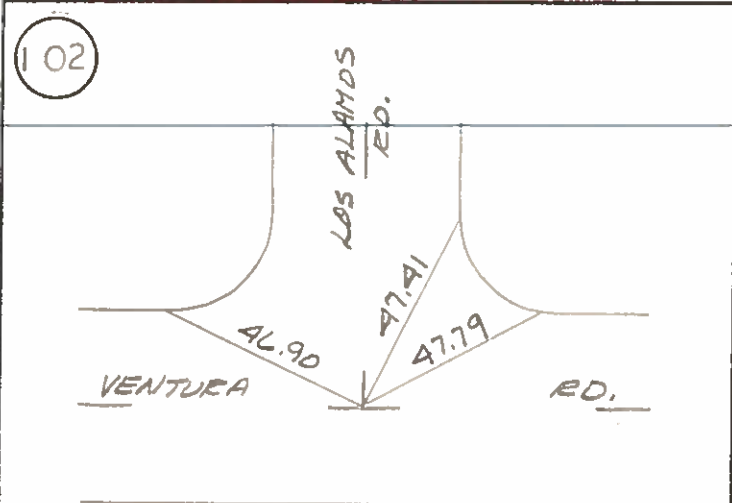
FOUND: 3/4" I.P.  
TAG # LS 2344 IN MON WELL



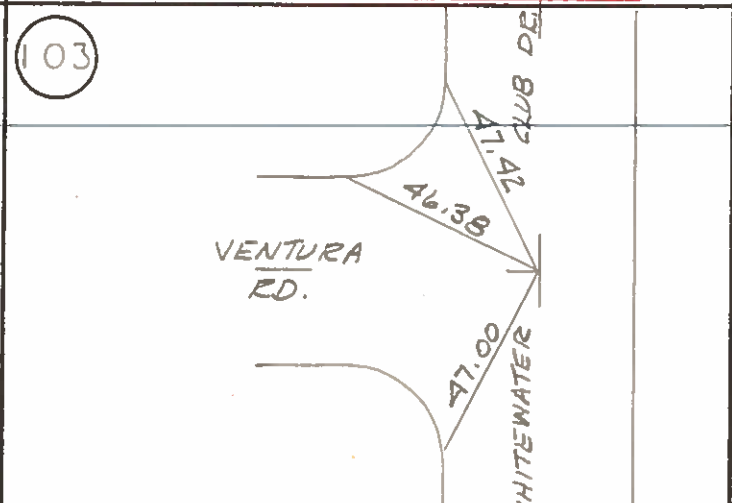
FOUND: 3/4" I.P.  
TAG # LS 2344 IN MON WELL



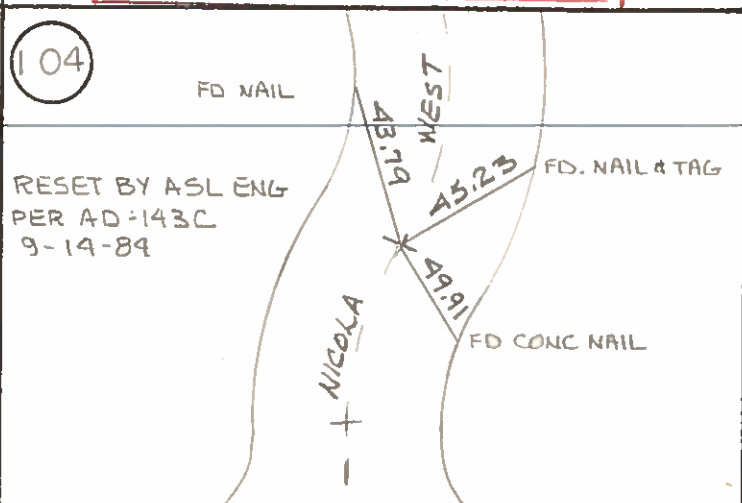
FOUND: 3/4" I.P.  
TAG # LS 2344 IN MON WELL



FOUND: 3/4" I.P.  
TAG # LS 2344 IN MON WELL

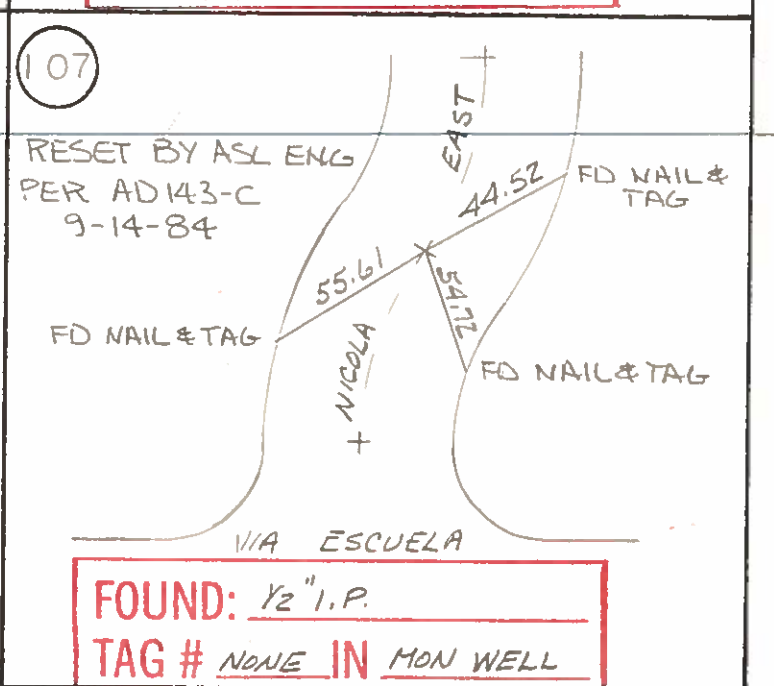
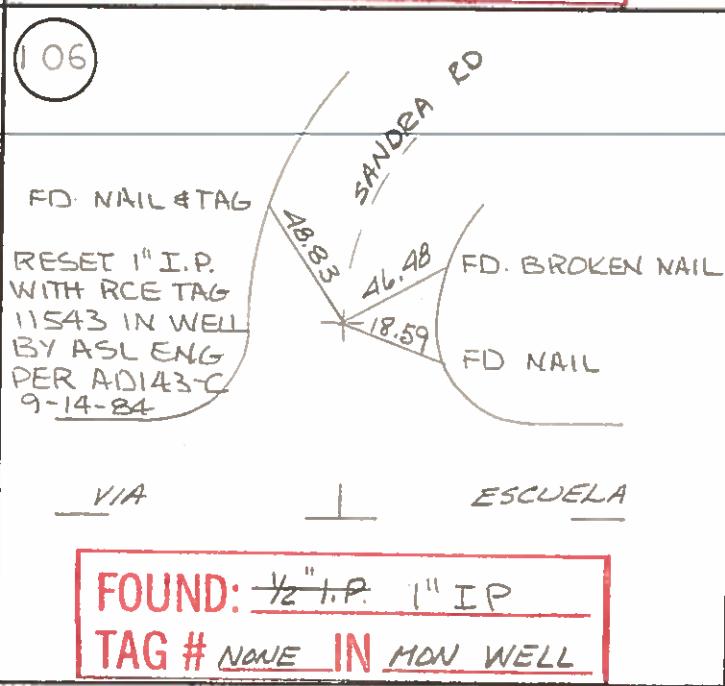
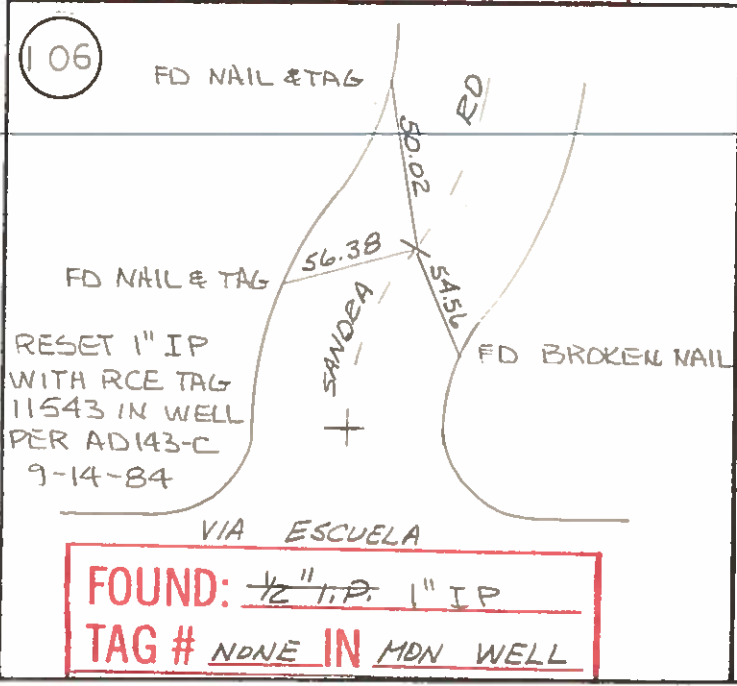
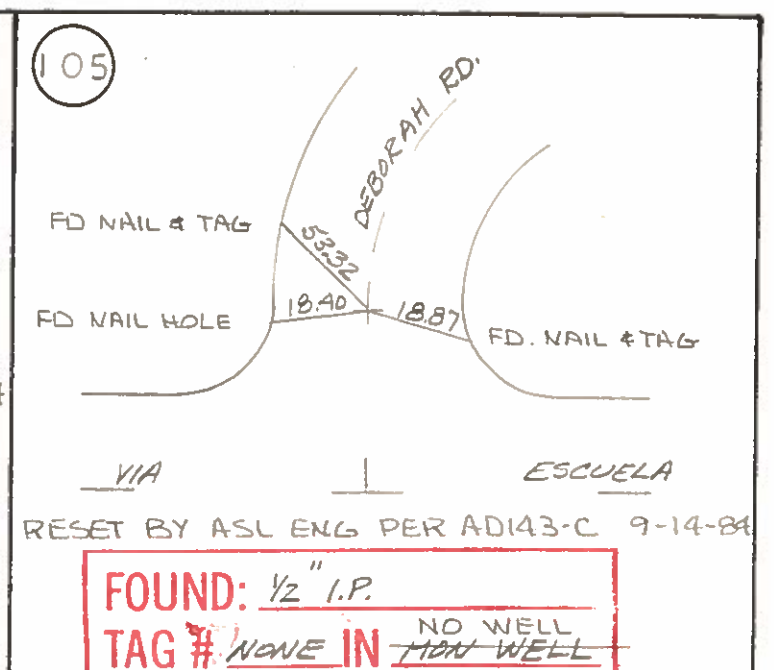
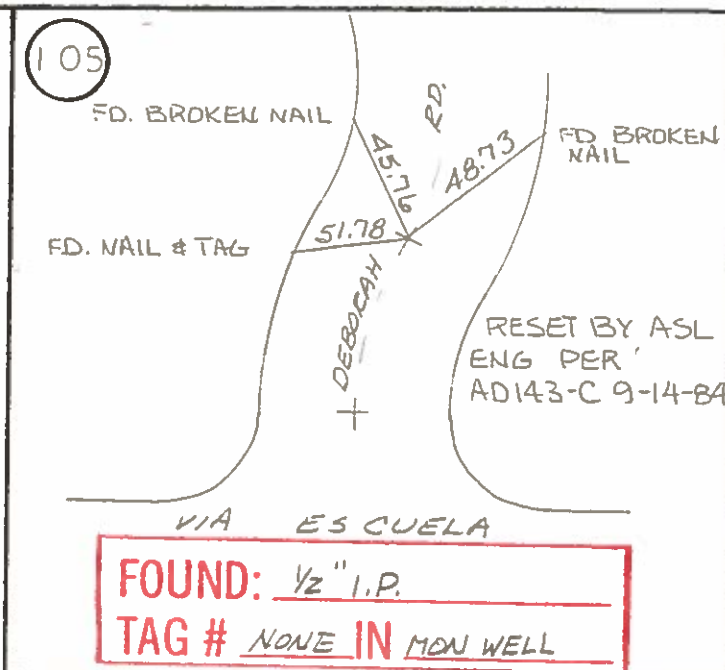
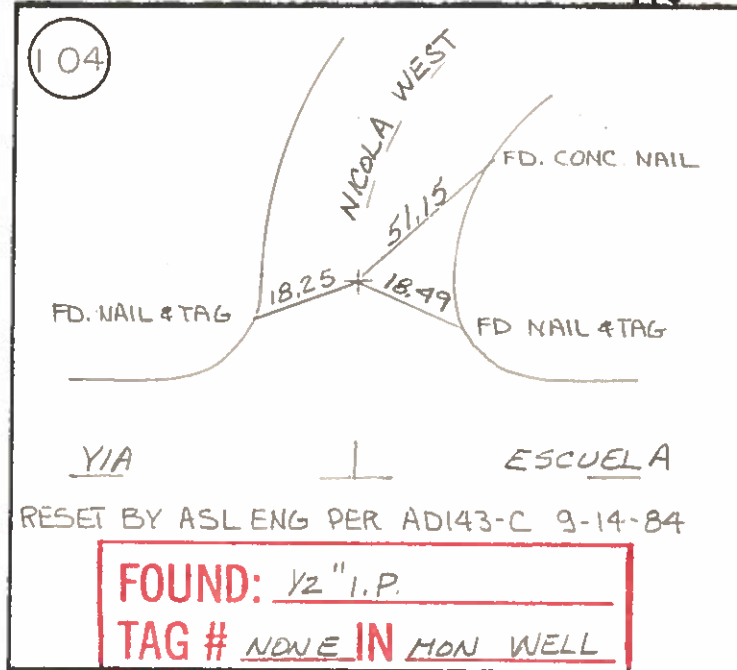


FOUND: 3/4" I.P.  
TAG # LS 2344 IN MON WELL



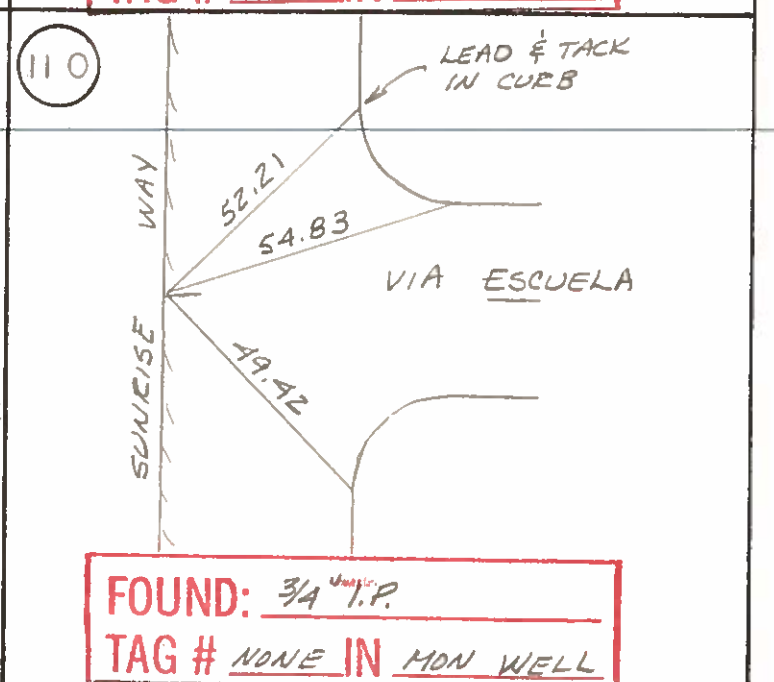
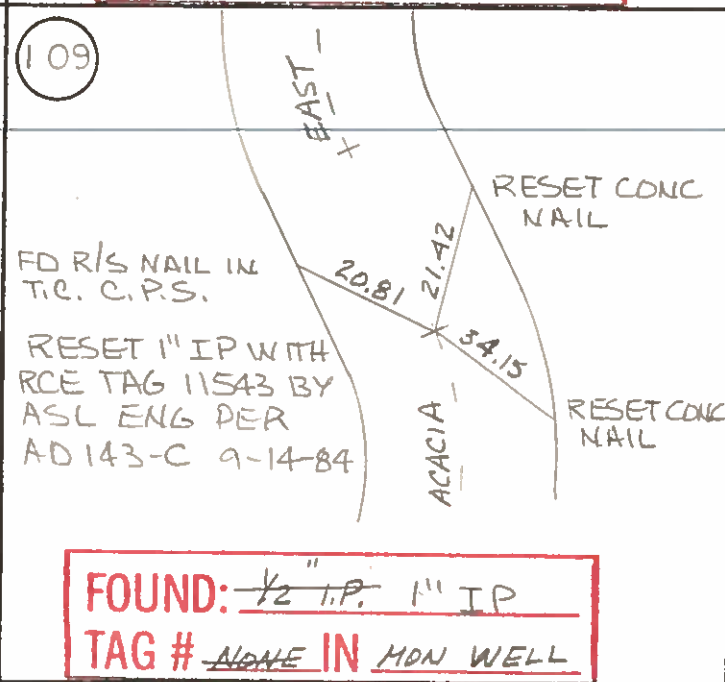
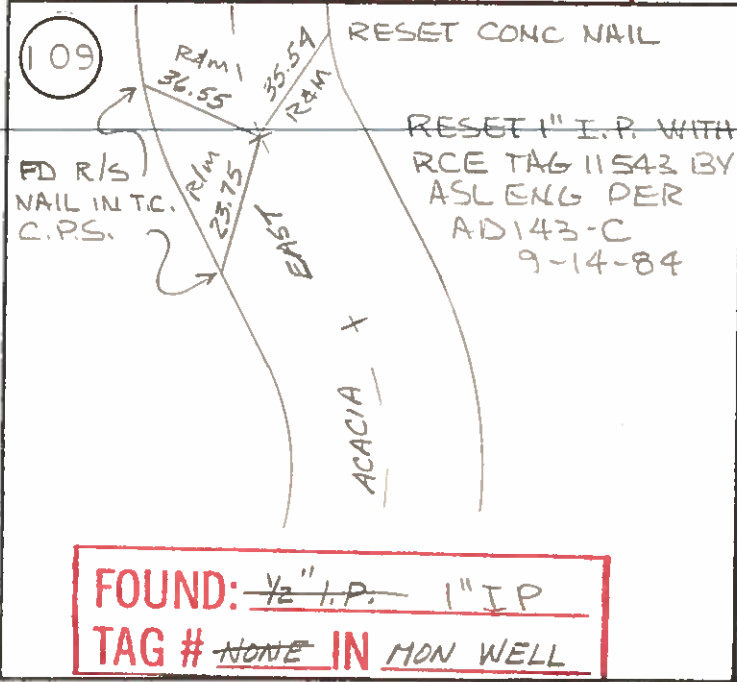
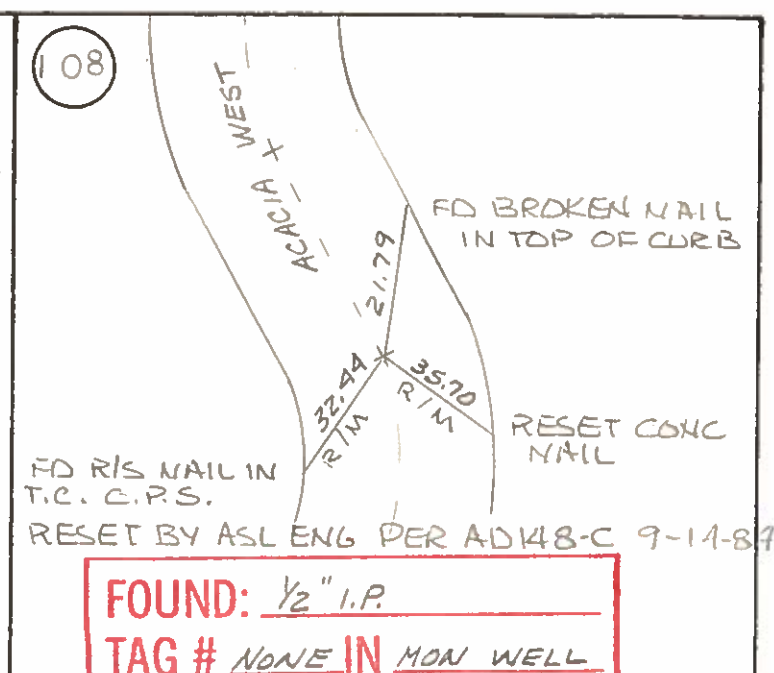
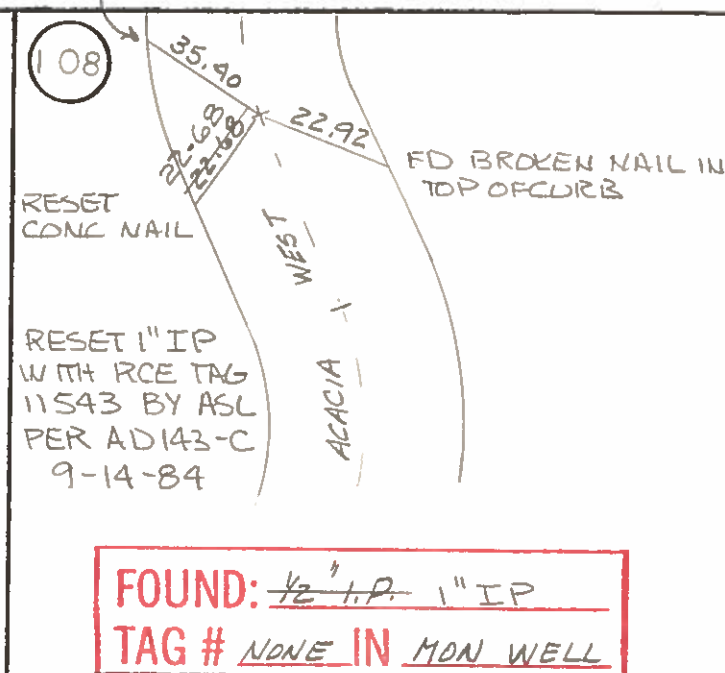
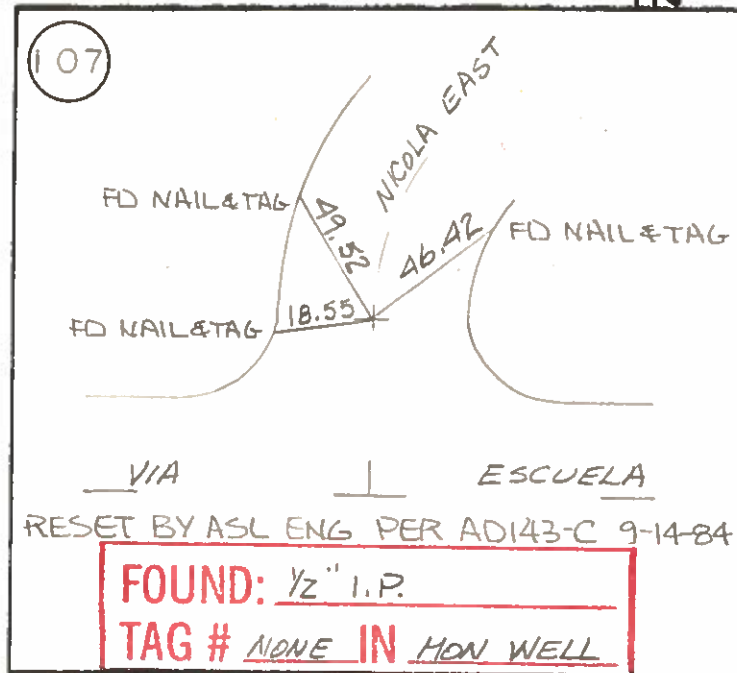
FOUND: 1/2" I.P.  
TAG # NONE IN MON WELL

SURVEY MONUMENT TIES



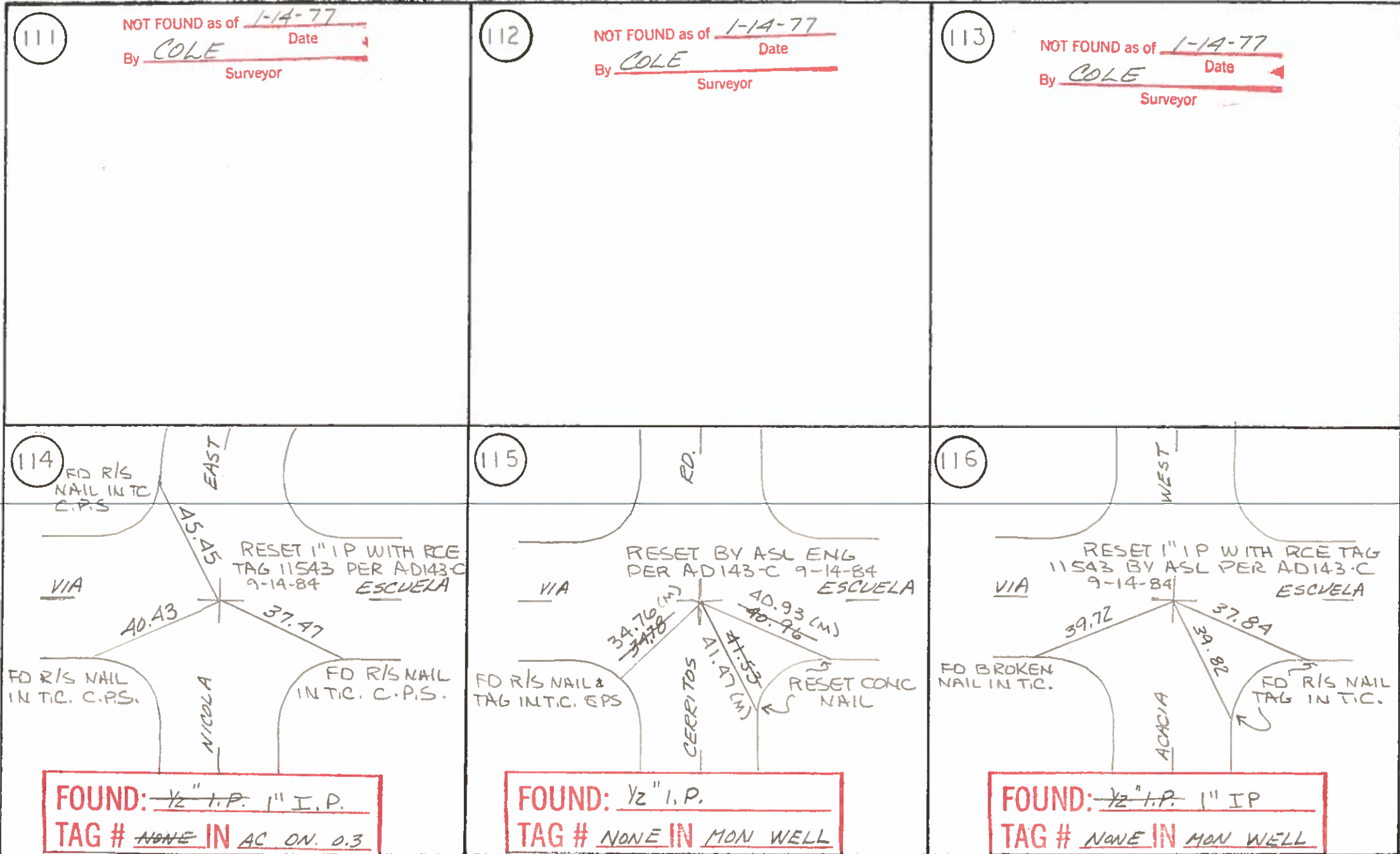
SURVEY MONUMENT TIES

SECTION ONE  
SURVEY BY COLE, DEMERS  
DATE 1-14-77

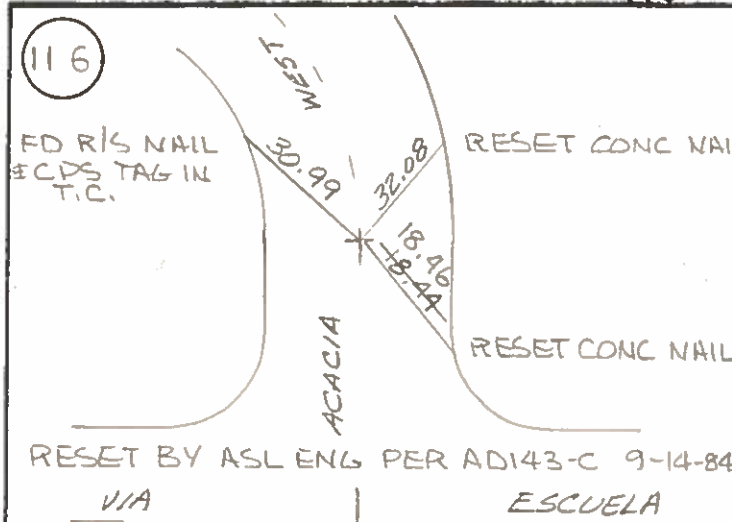


SURVEY MONUMENT TIES

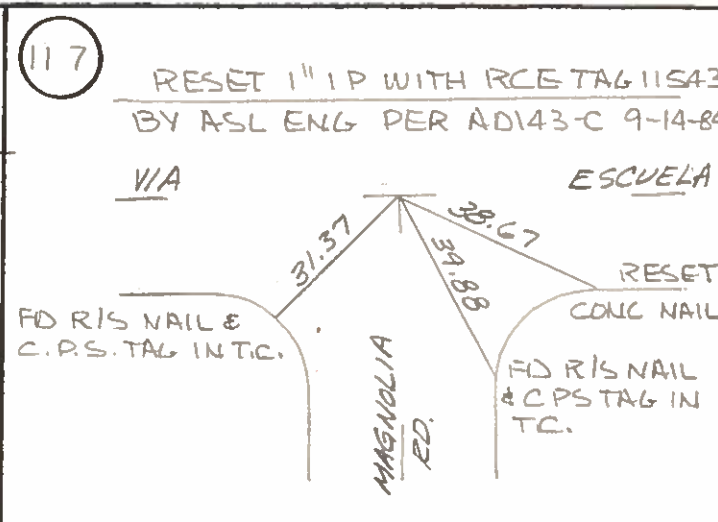
SECTION ONE  
SURVEY BY COLE, DEMERS  
DATE 1-14-77



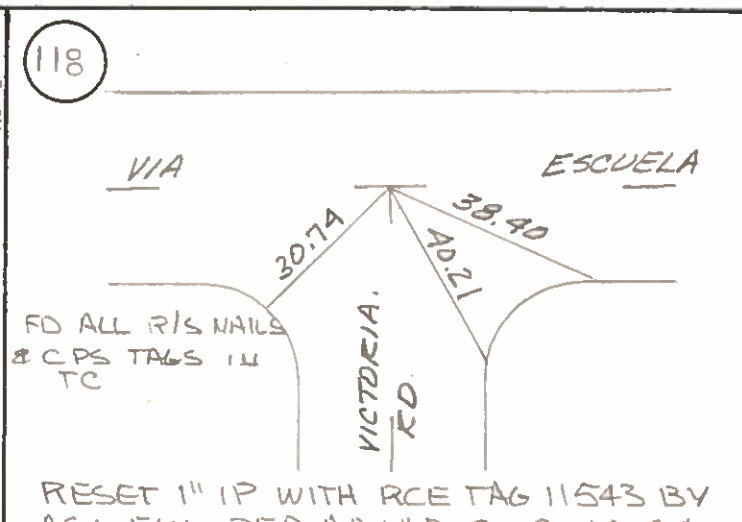




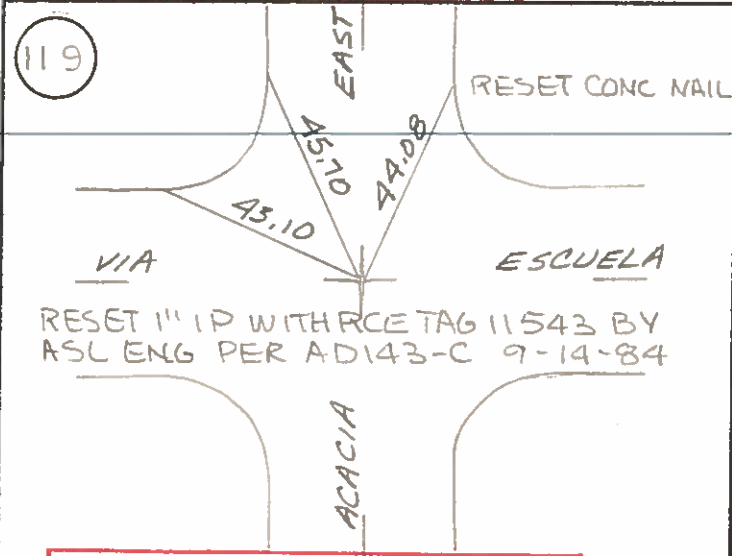
**FOUND:** 1/2" I.P.  
**TAG #** NONE IN MON WELL



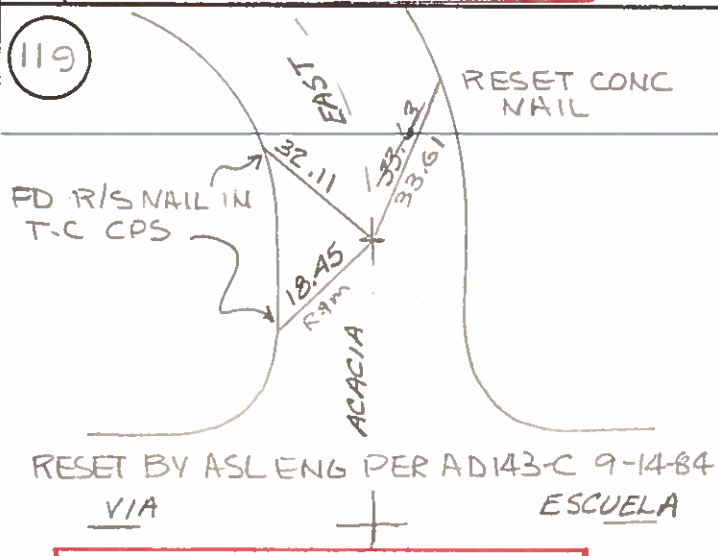
**FOUND:** 1/2" I.P. 1" IP  
**TAG #** NONE IN MON WELL



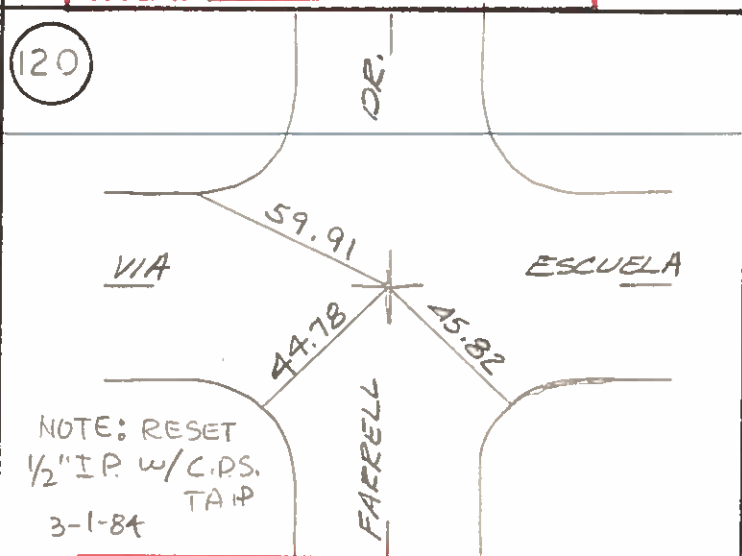
**FOUND:** 1/2" I.P. 1" IP  
**TAG #** NONE IN MON WELL



**FOUND:** 1/2" I.P. 1" IP  
**TAG #** NONE IN MON WELL

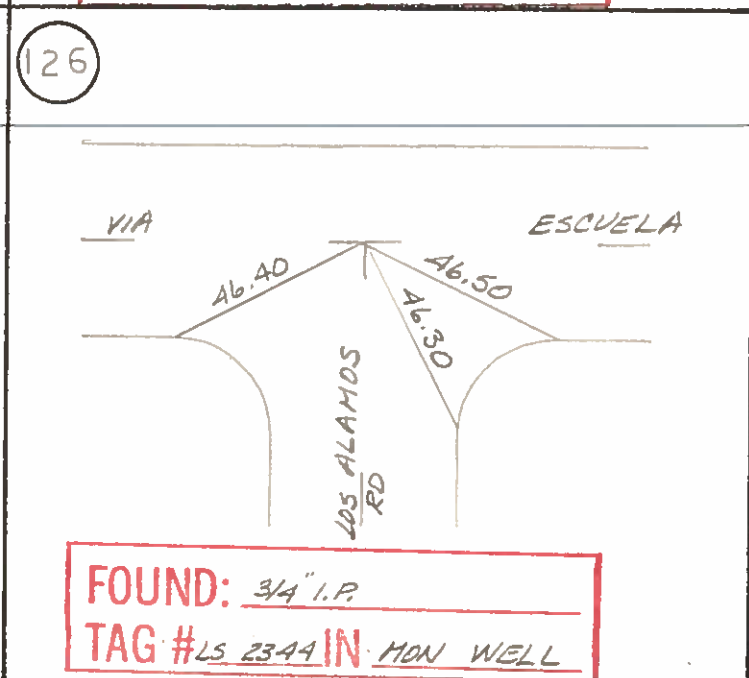
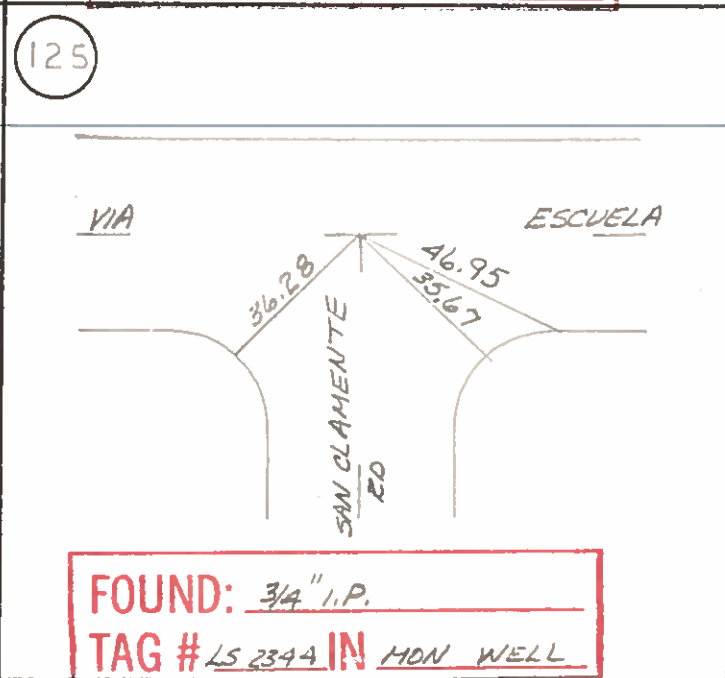
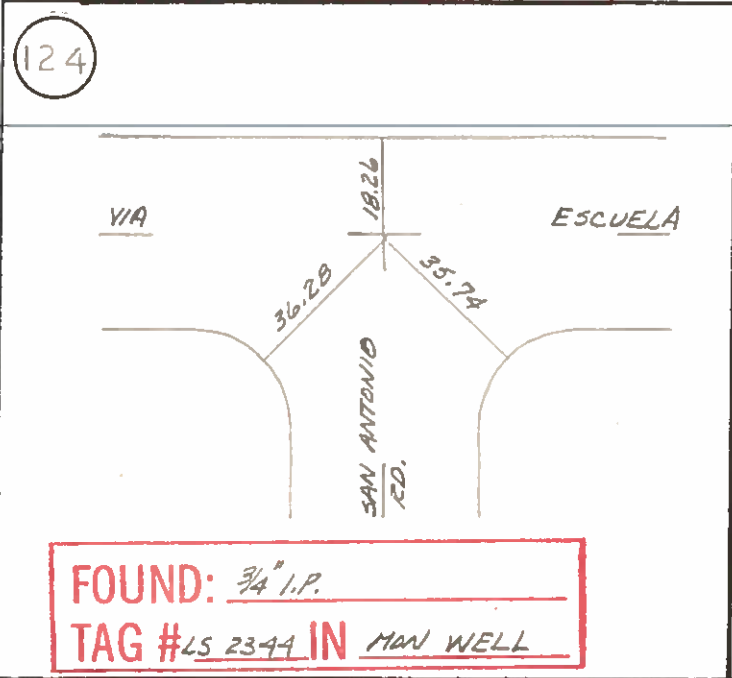
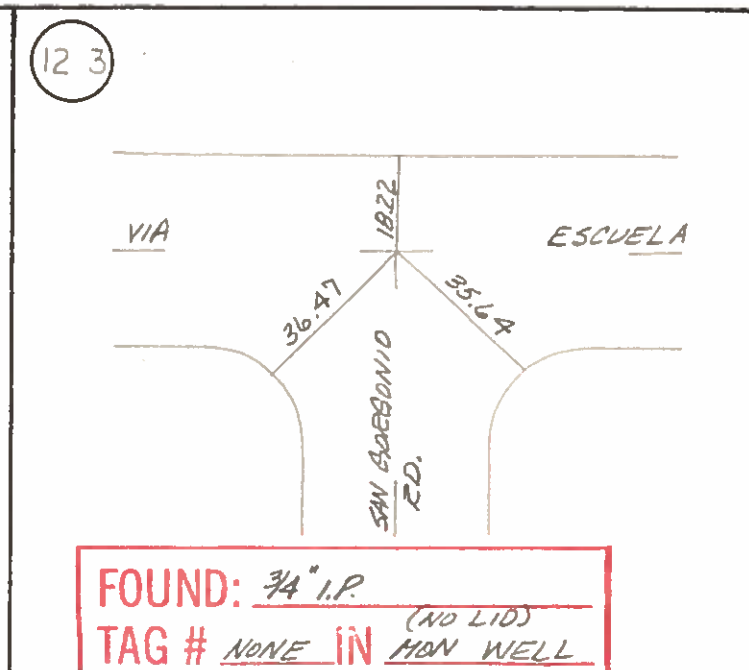
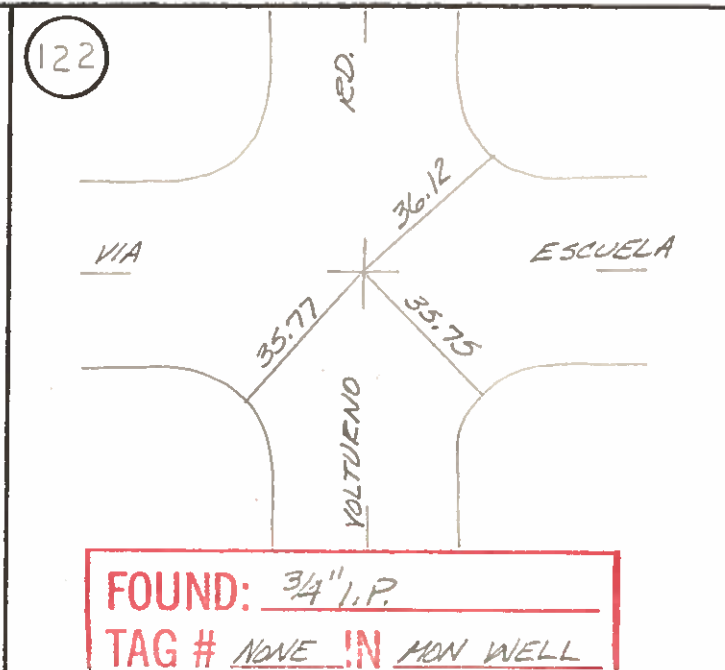
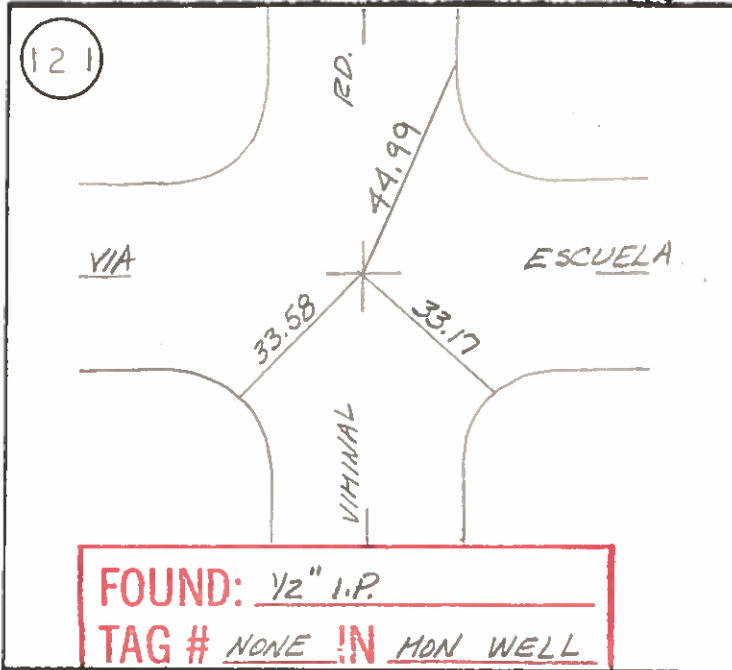


**FOUND:** 1/2" I.P.  
**TAG #** NONE IN MON WELL



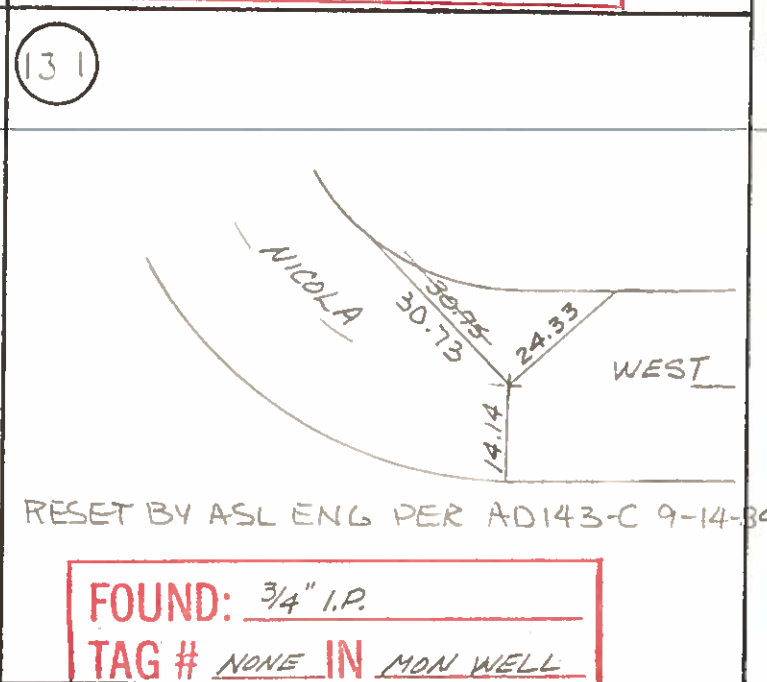
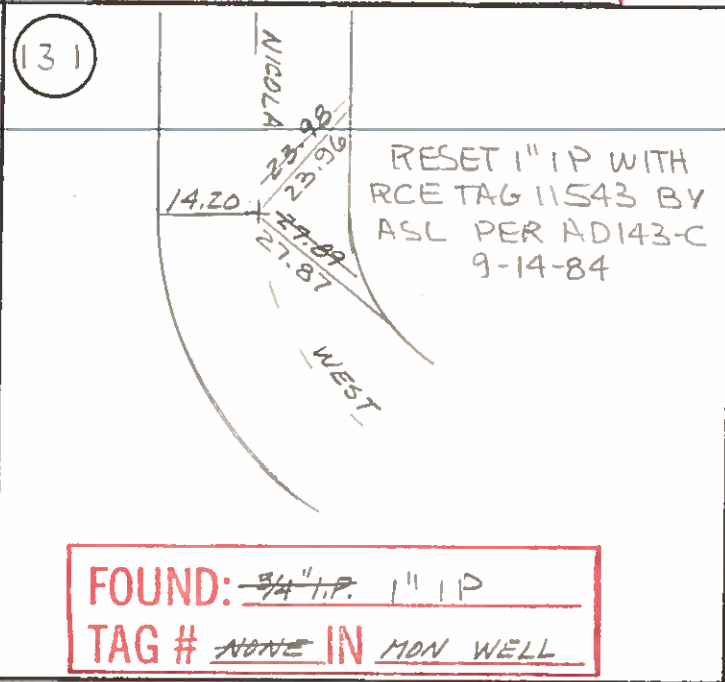
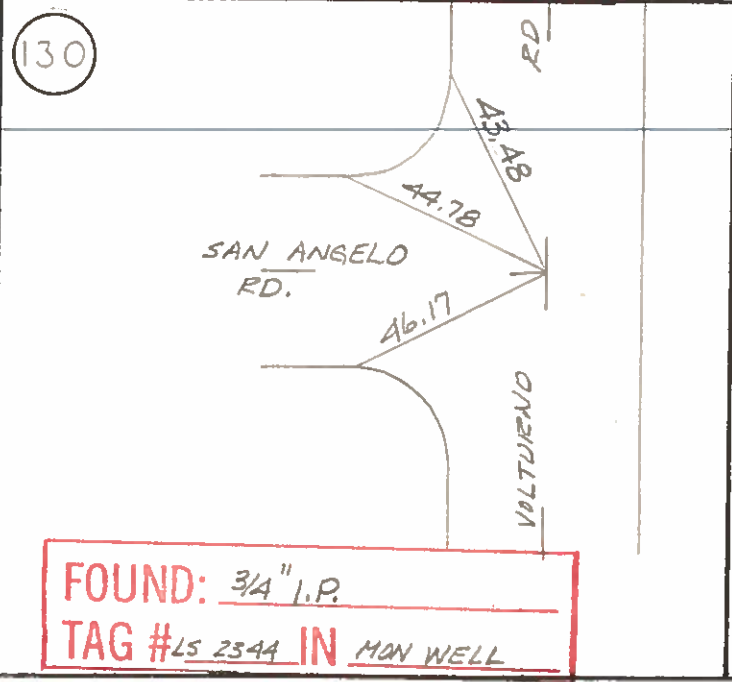
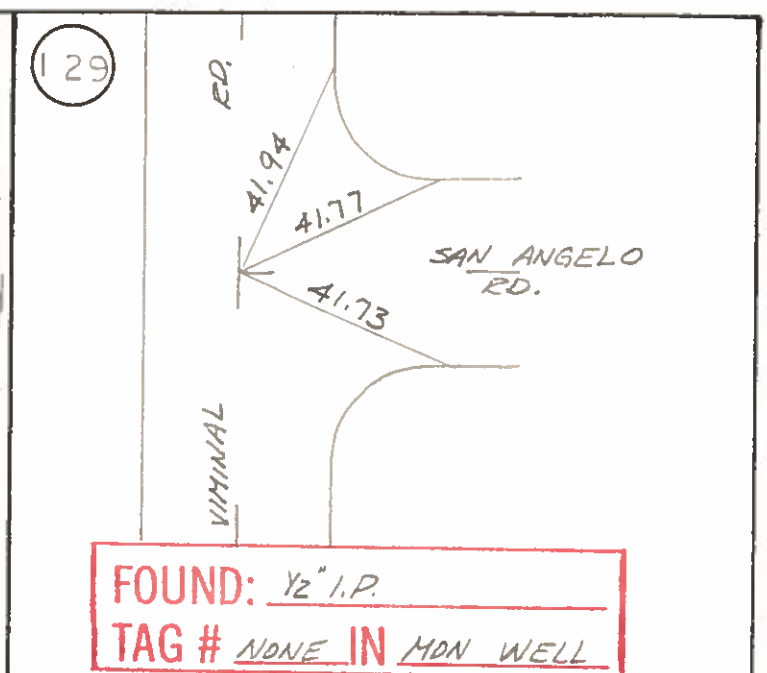
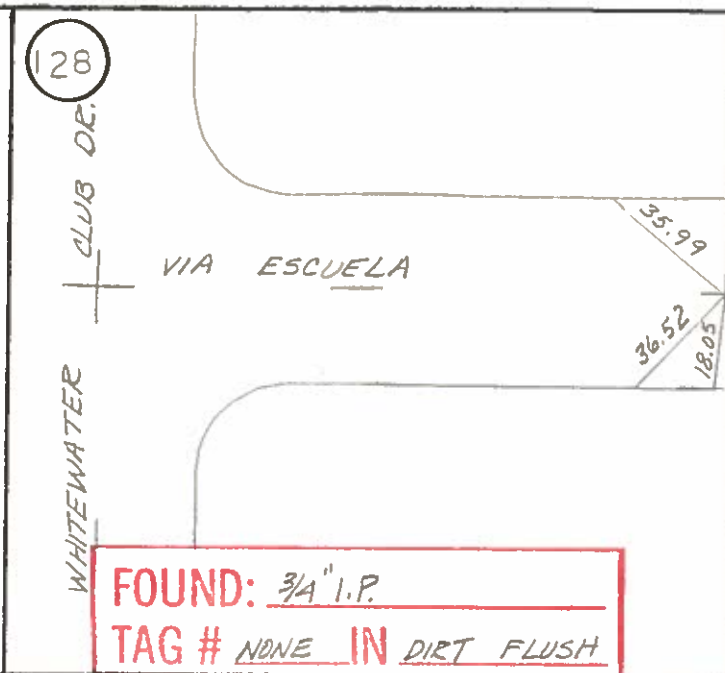
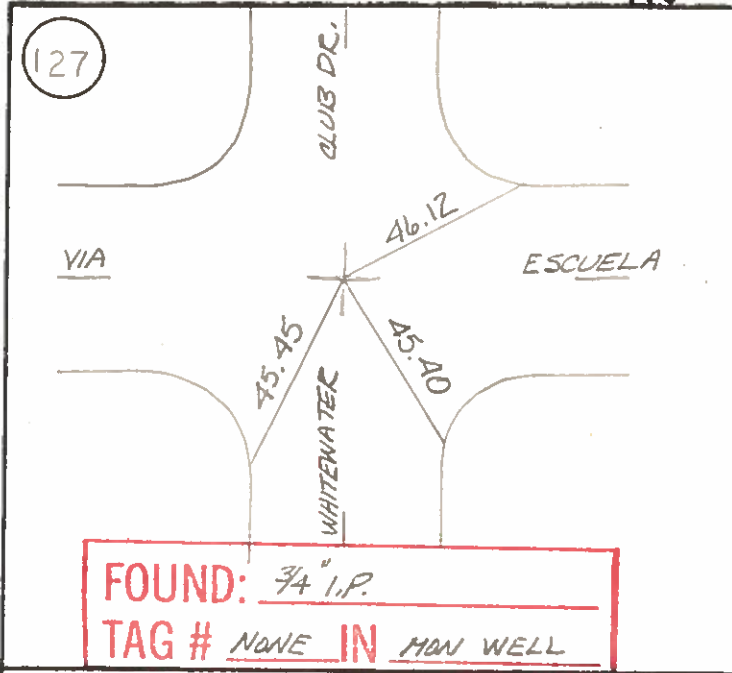
**FOUND:** 1/2" I.P.  
**TAG #** NONE IN MON WELL

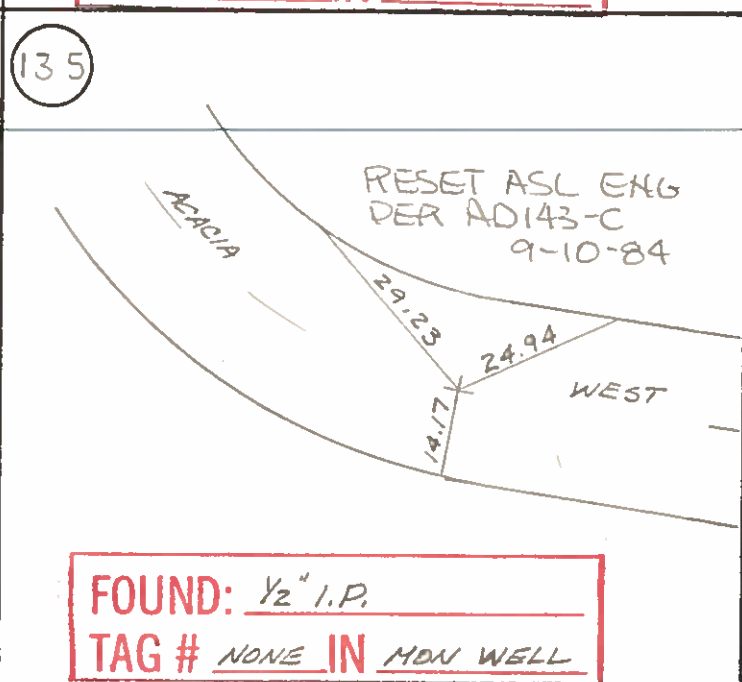
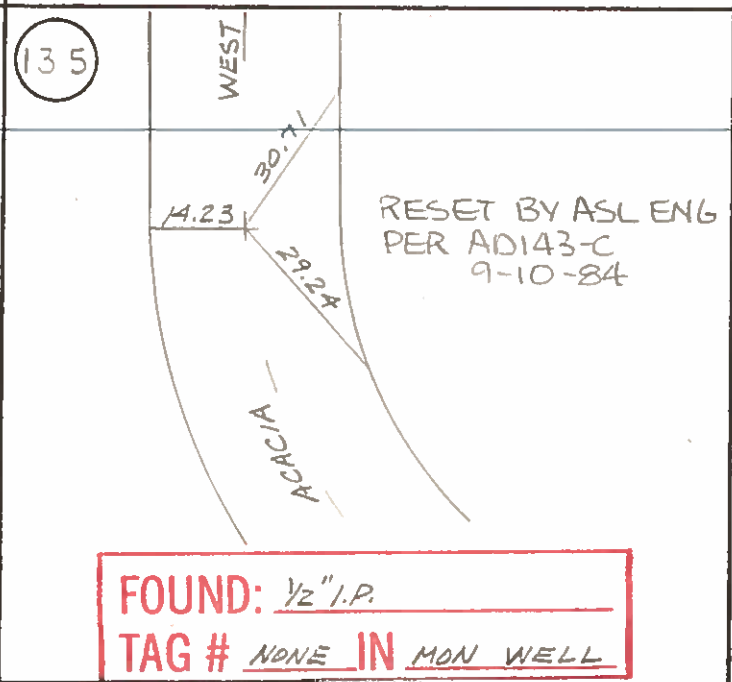
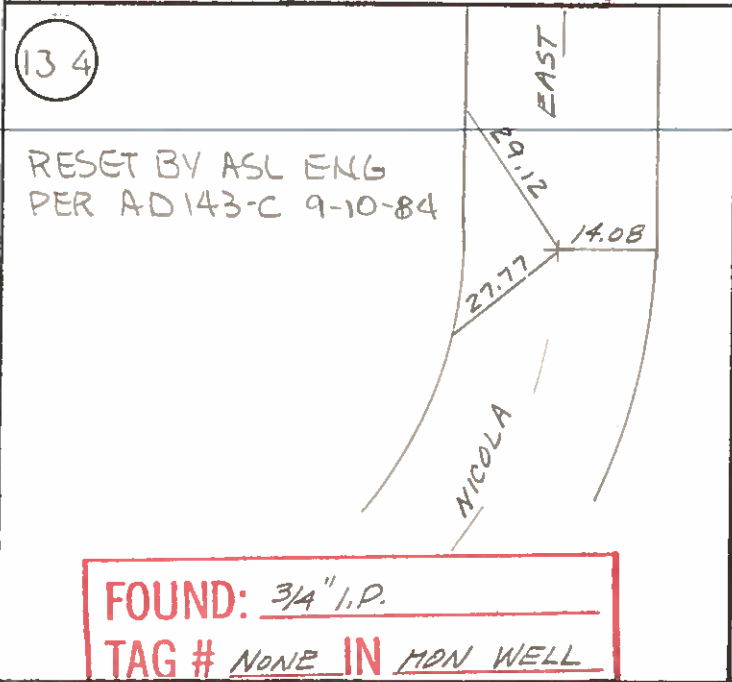
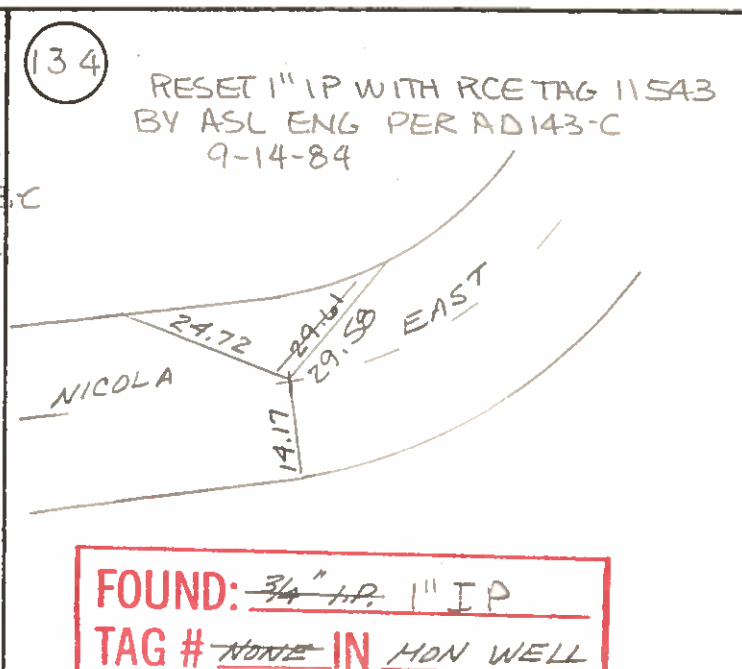
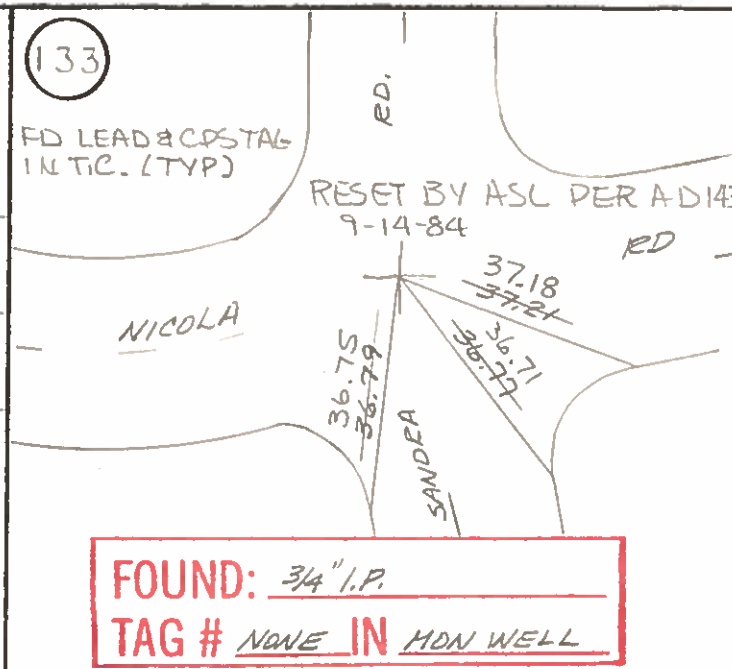
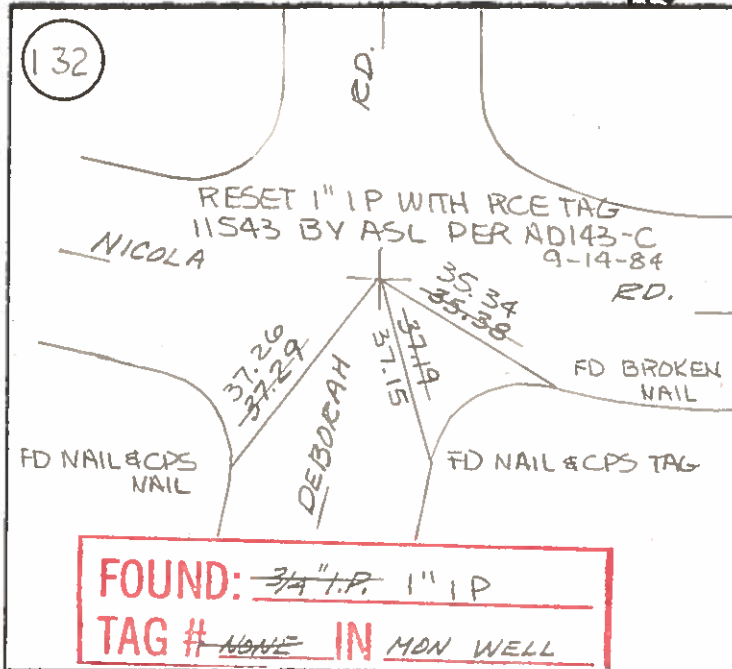
SURVEY MONUMENT TIES



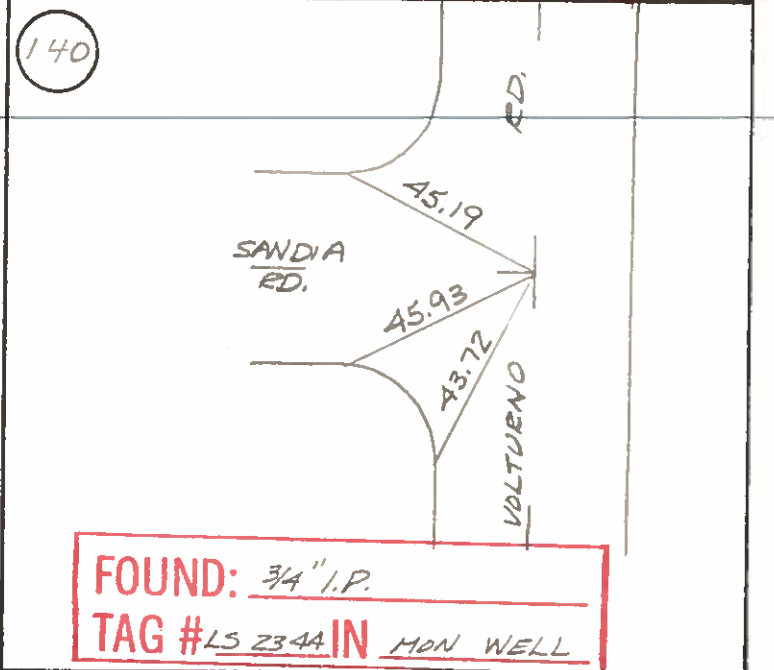
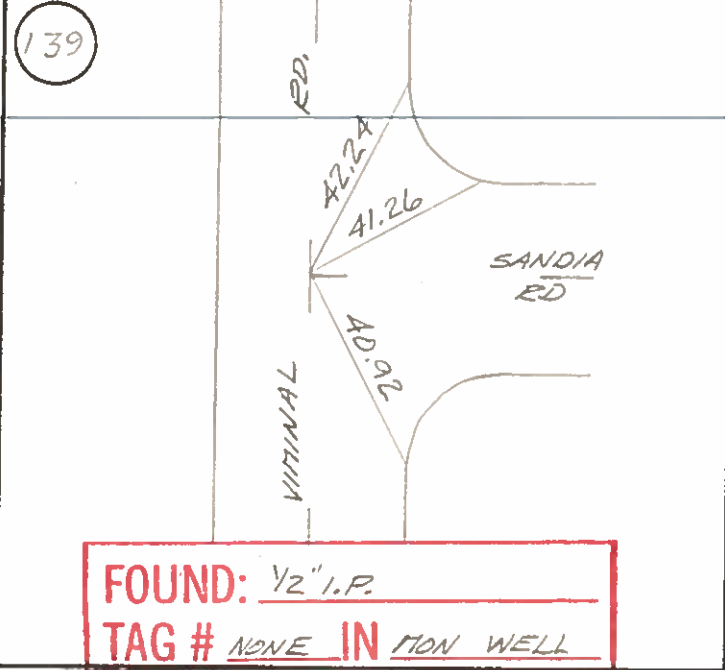
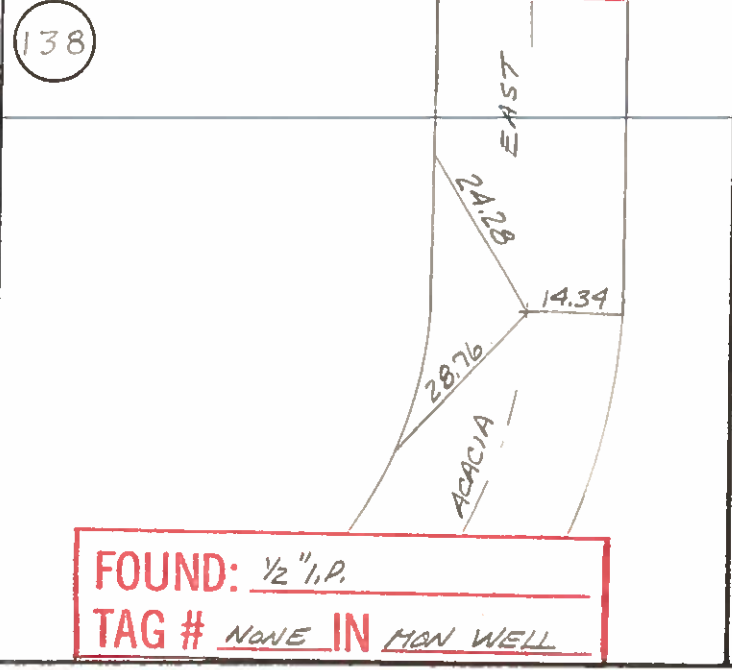
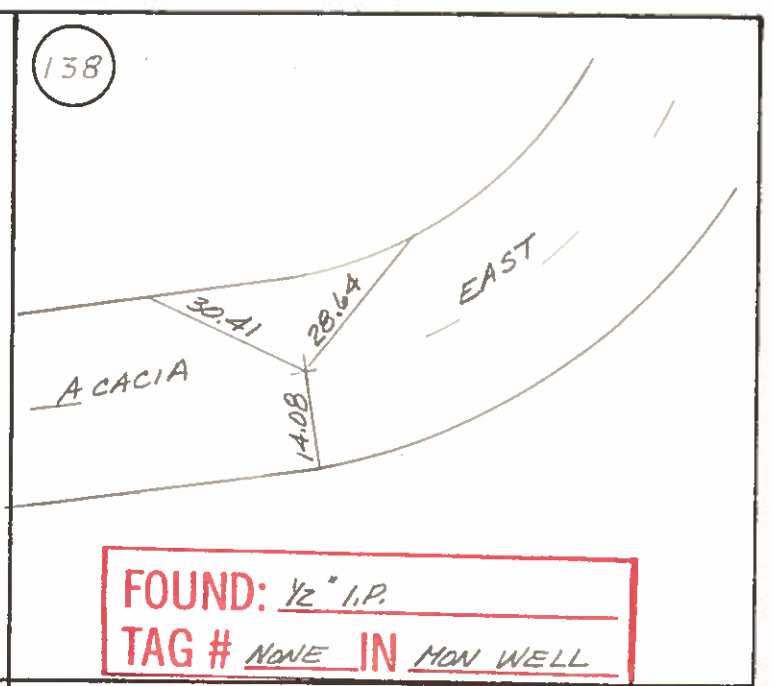
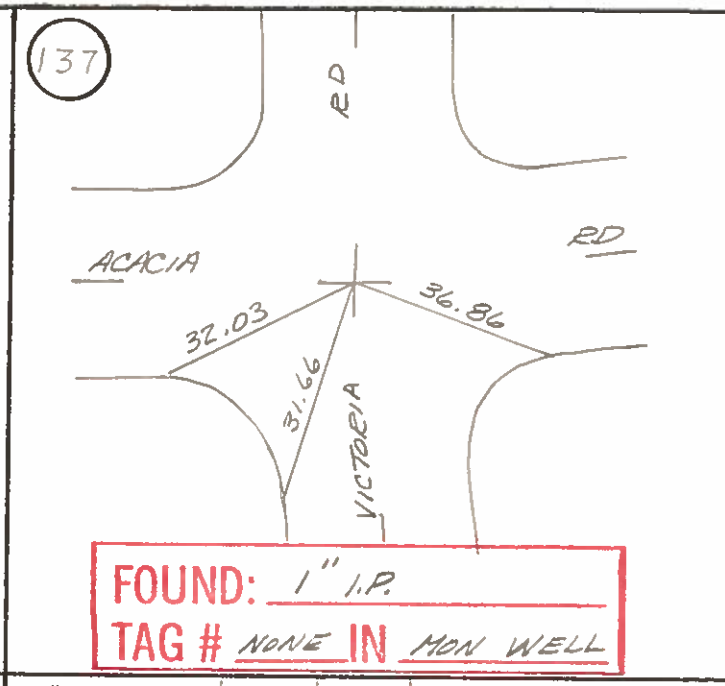
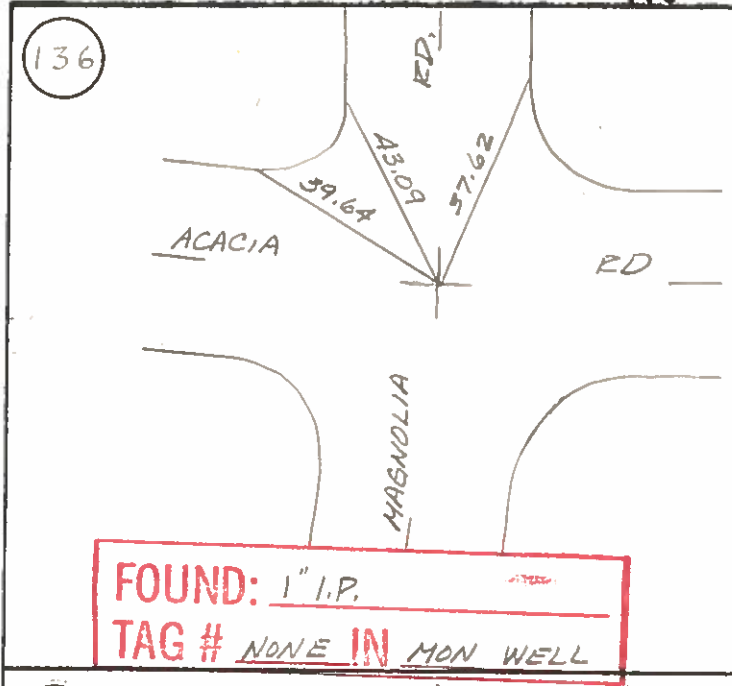
SURVEY MONUMENT TIES

SECTION ONE  
 SURVEY BY COLE, DEMERS  
 DATE 1-17-77



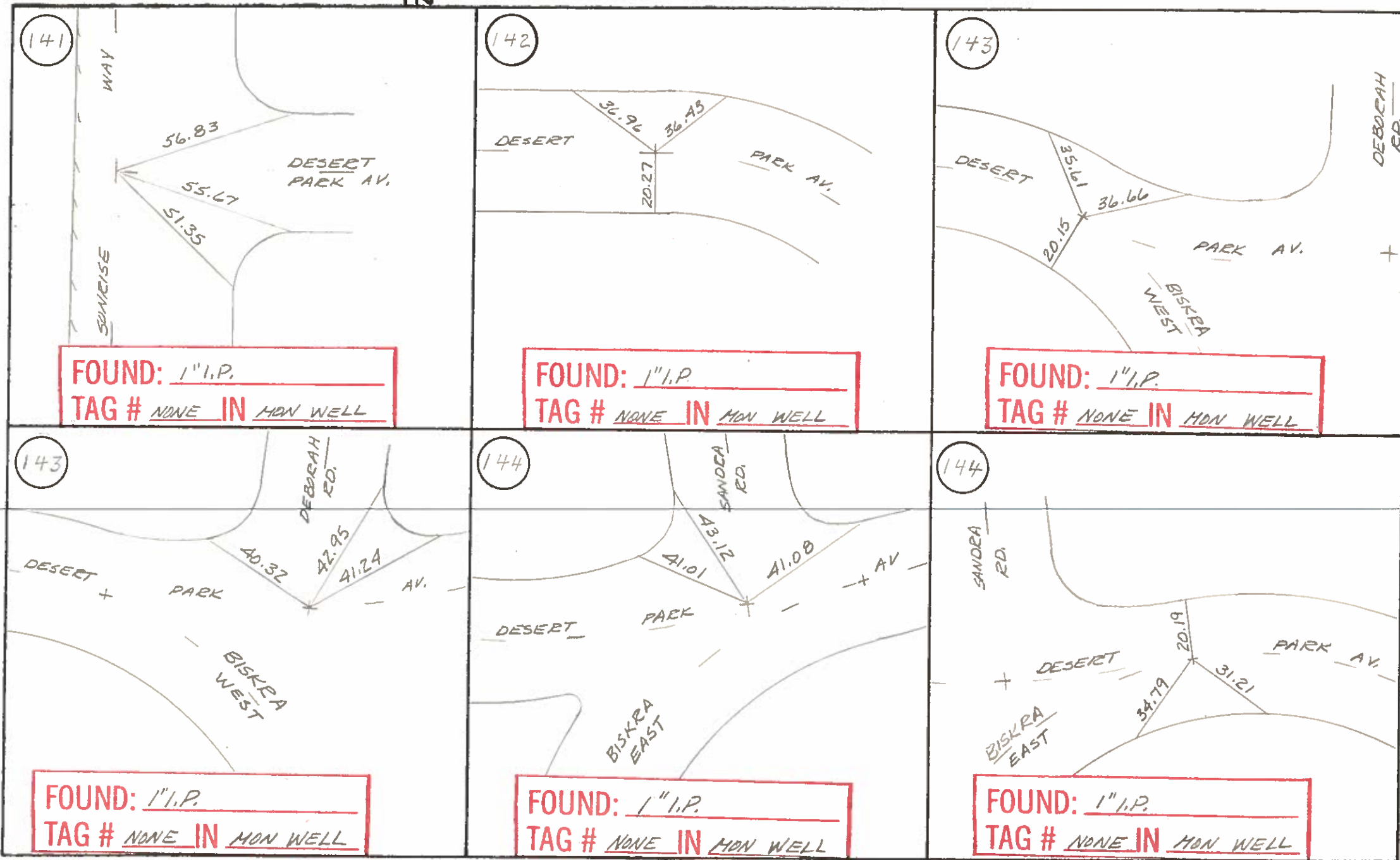


SURVEY MONUMENT TIES

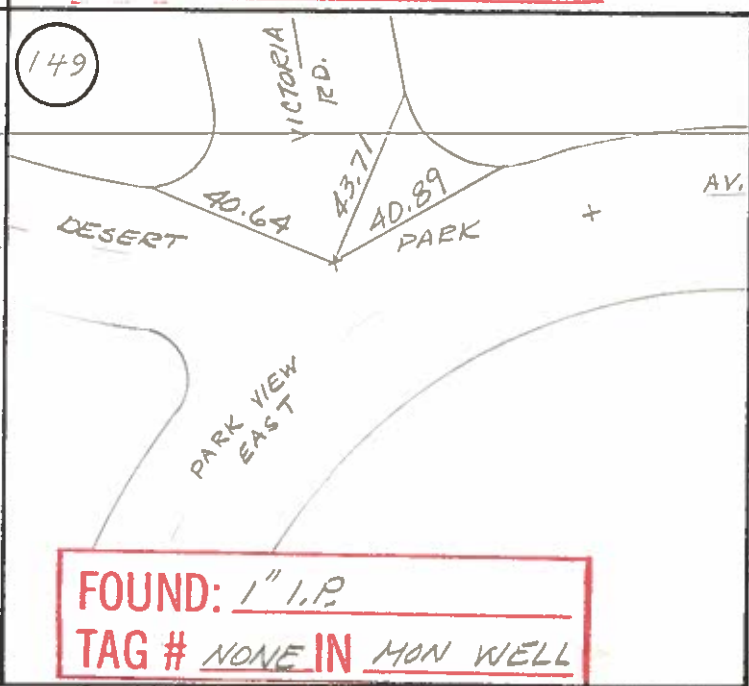
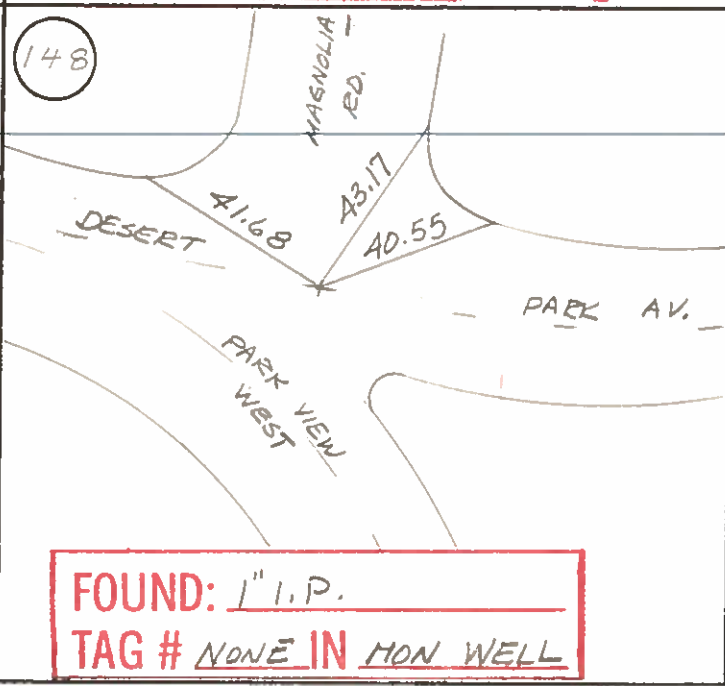
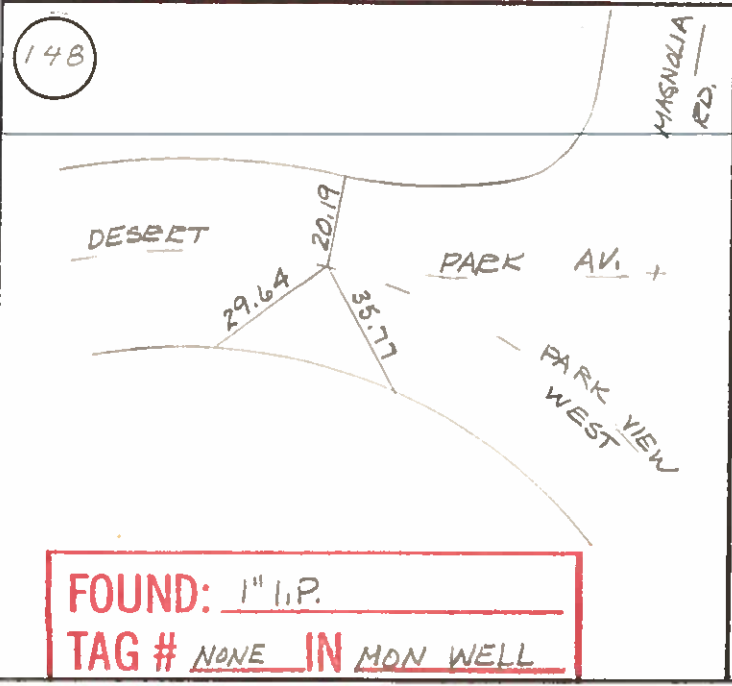
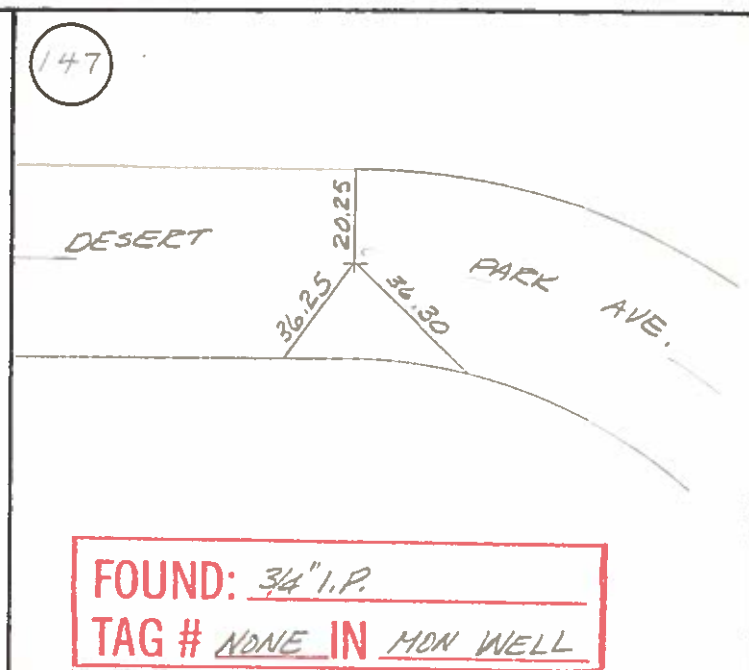
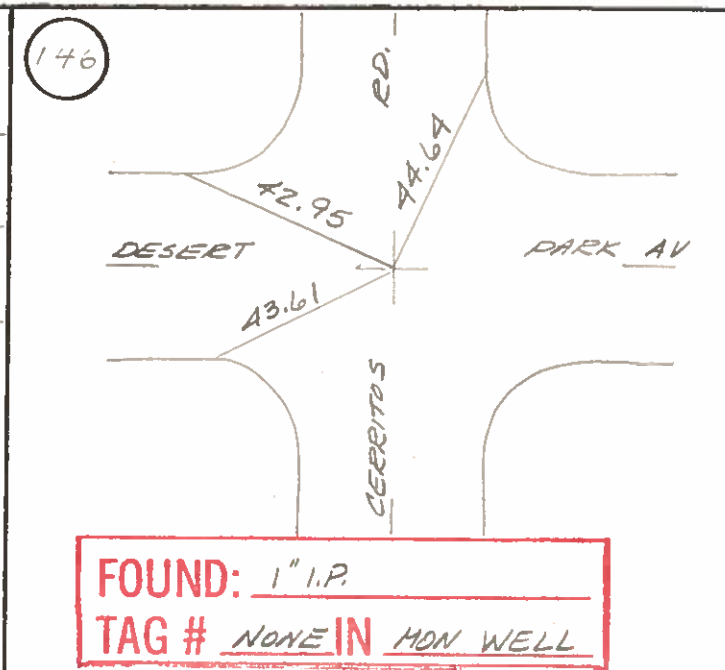
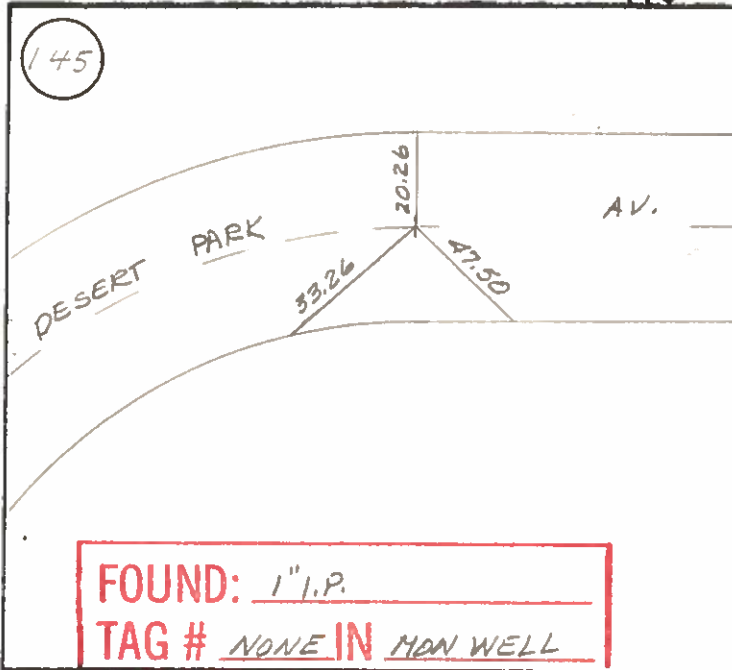


SURVEY MONUMENT TIES

SECTION ONE  
SURVEY BY COLE, DEMERS  
DATE 1-17-77

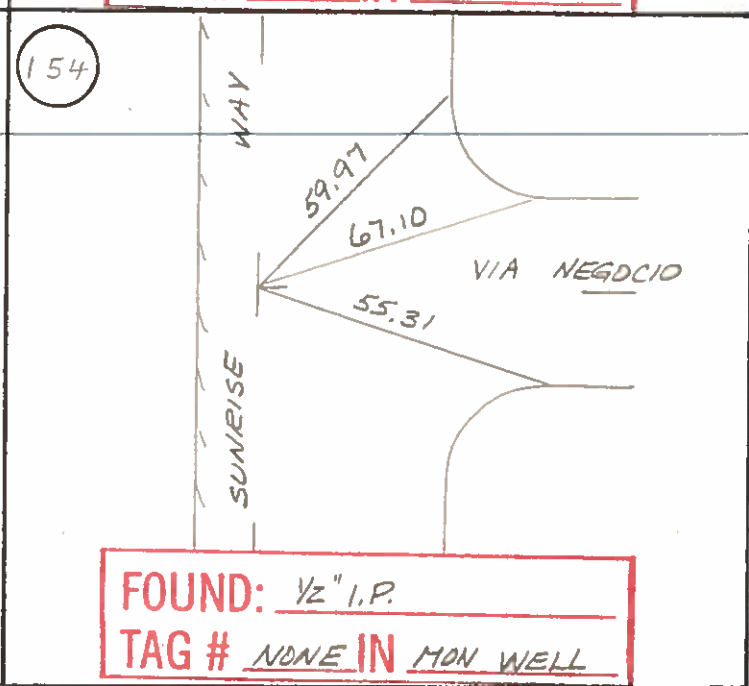
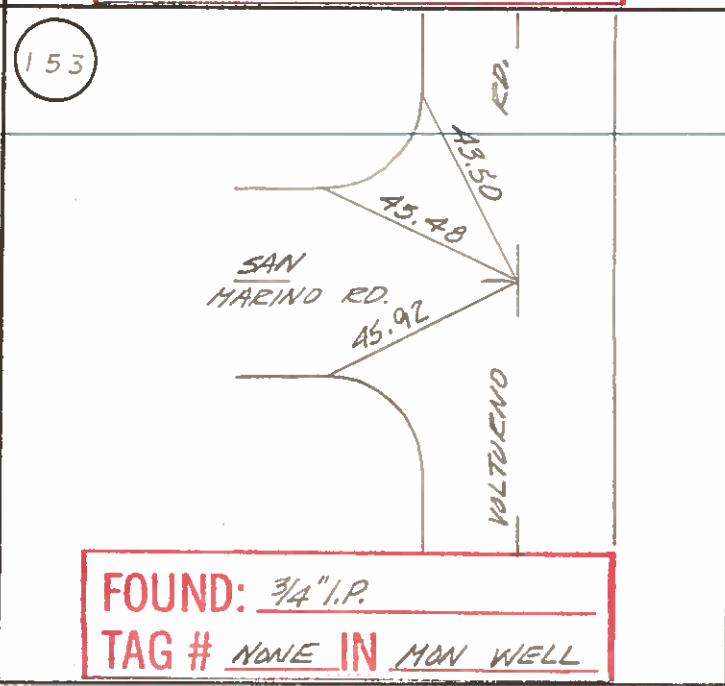
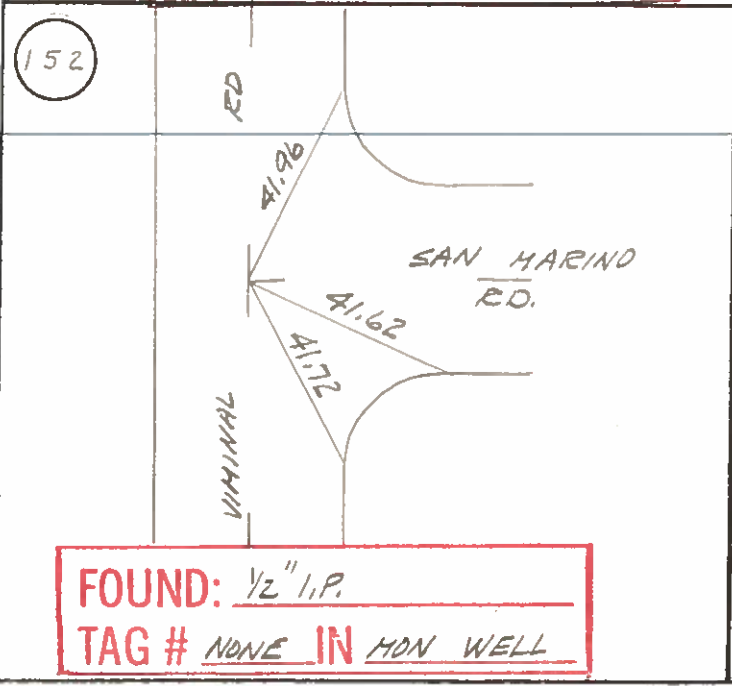
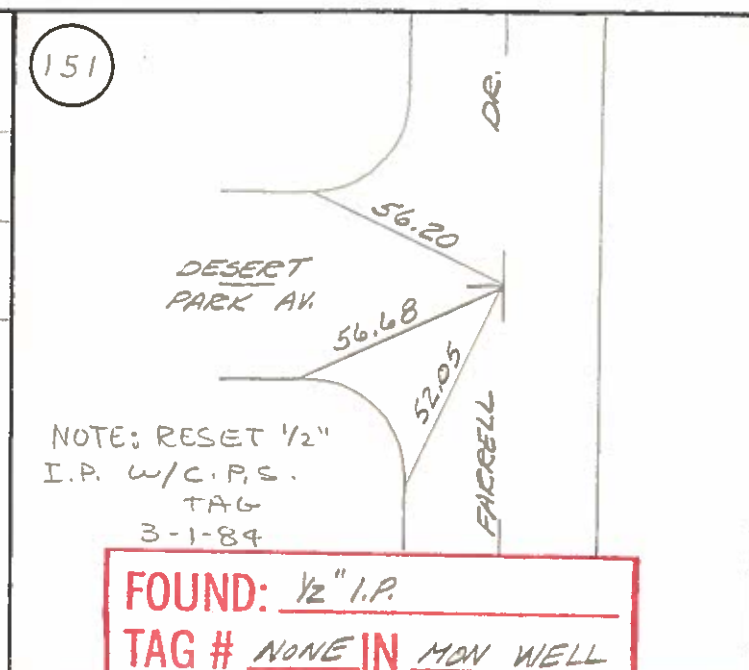
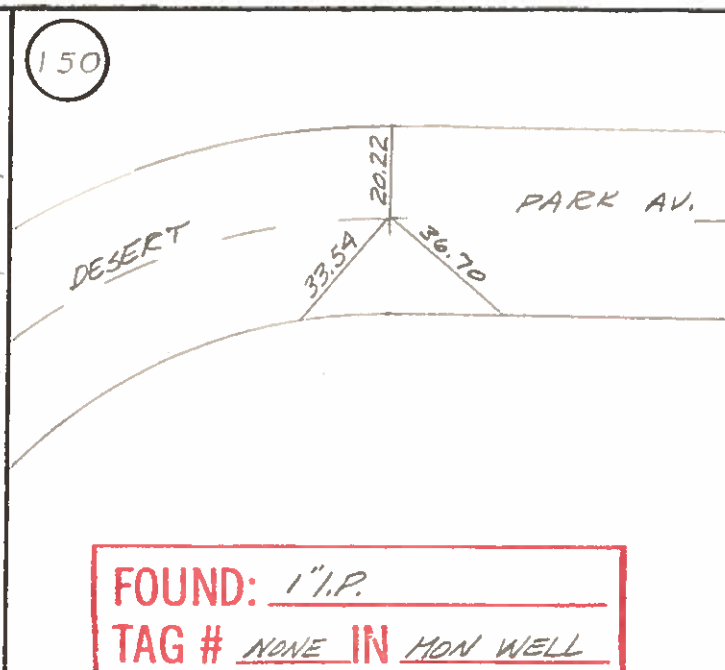
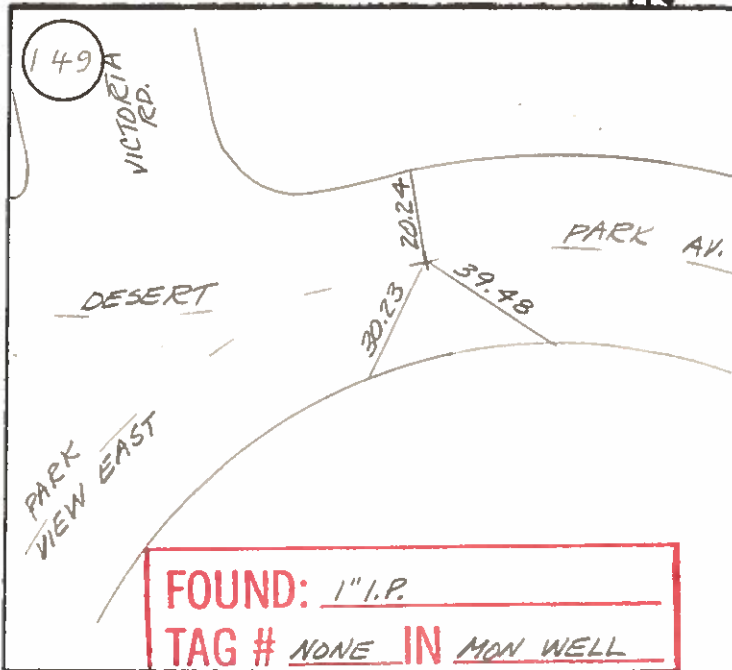


SURVEY MONUMENT TIES

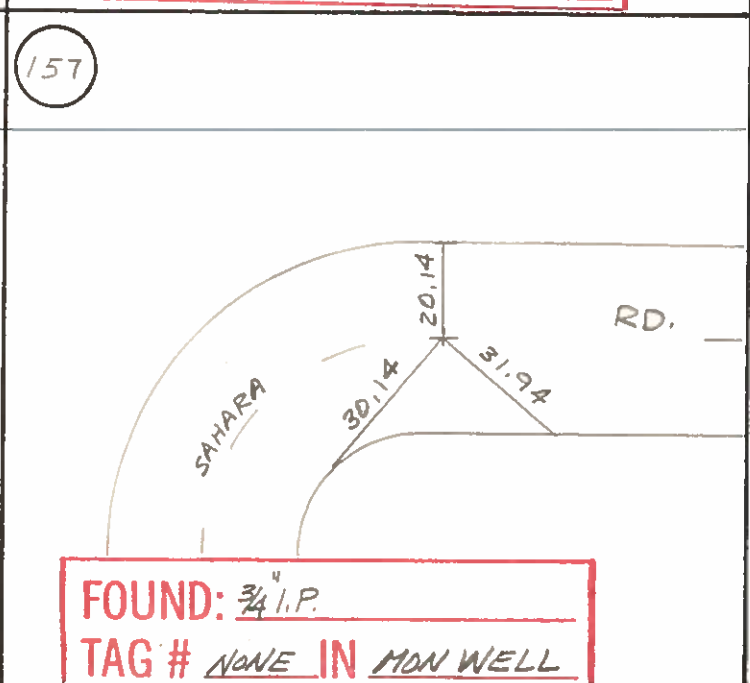
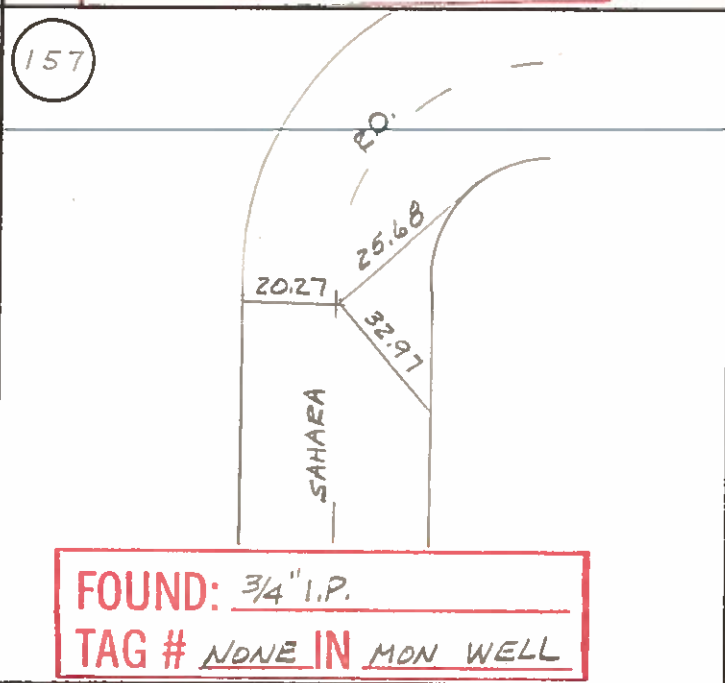
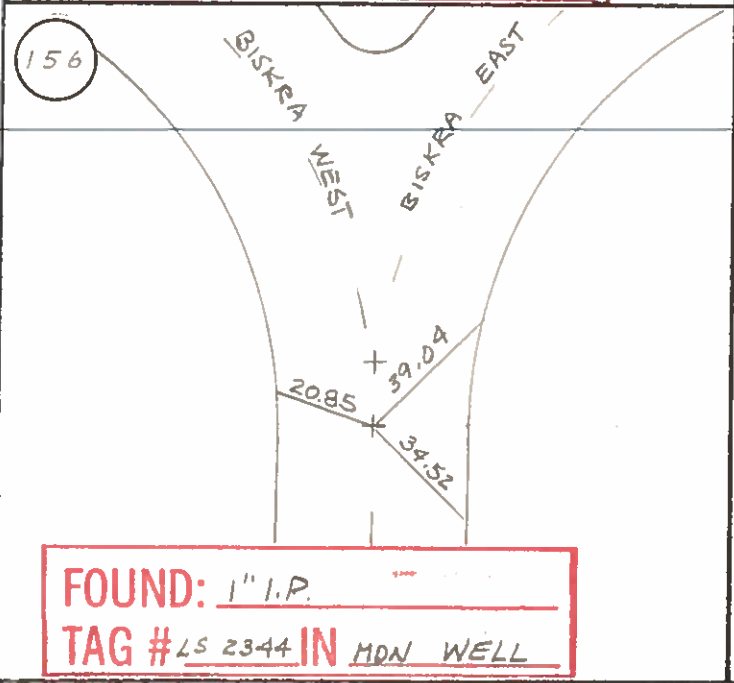
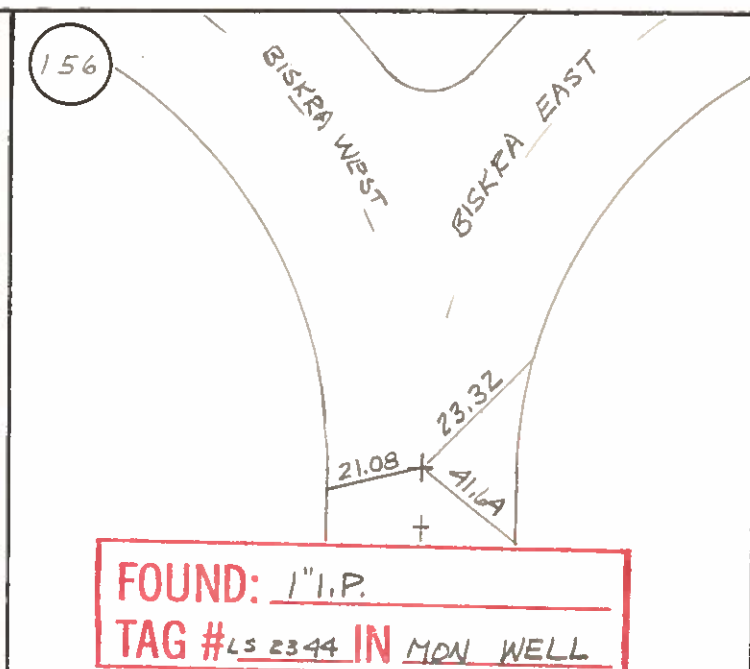

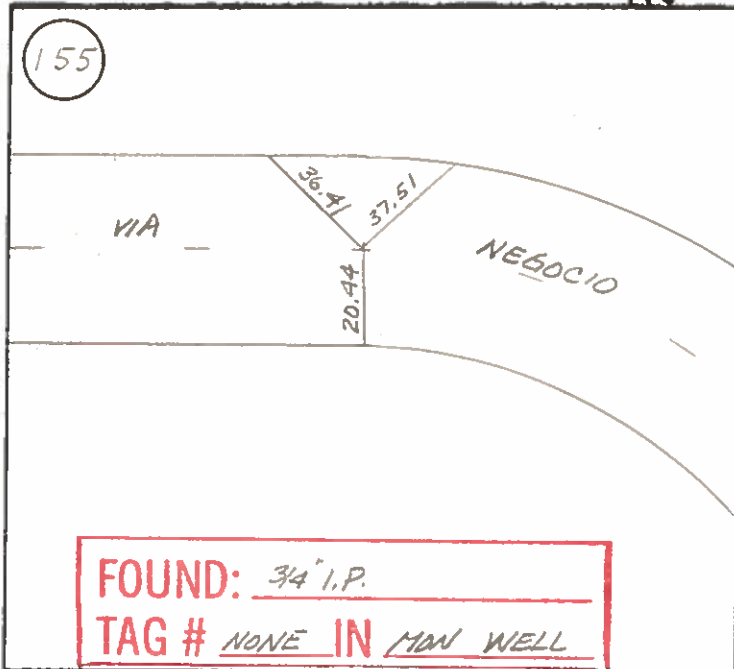


SURVEY MONUMENT TIES

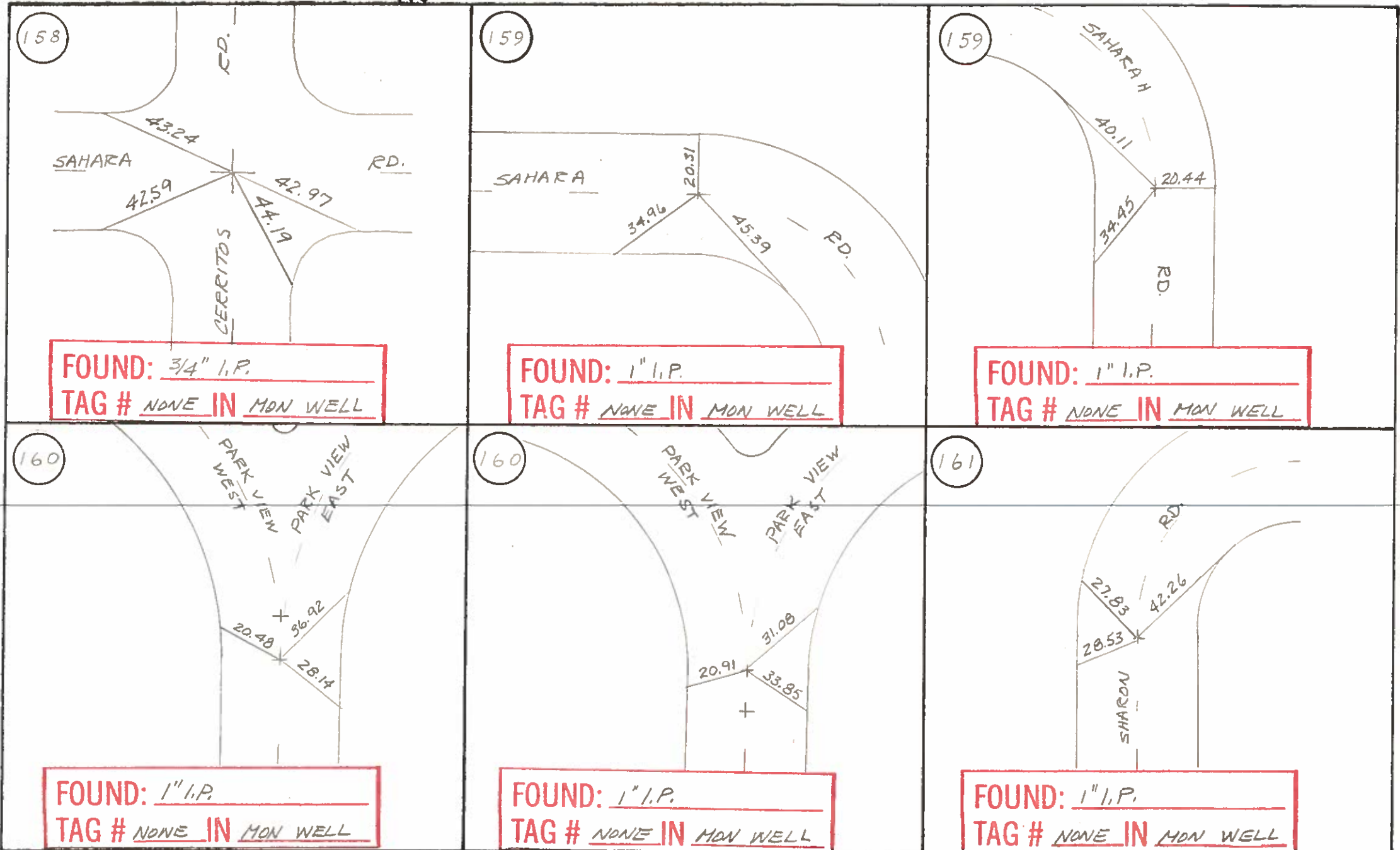
SECTION ONE  
SURVEY BY COLE, DeMERS  
DATE 1-17-77





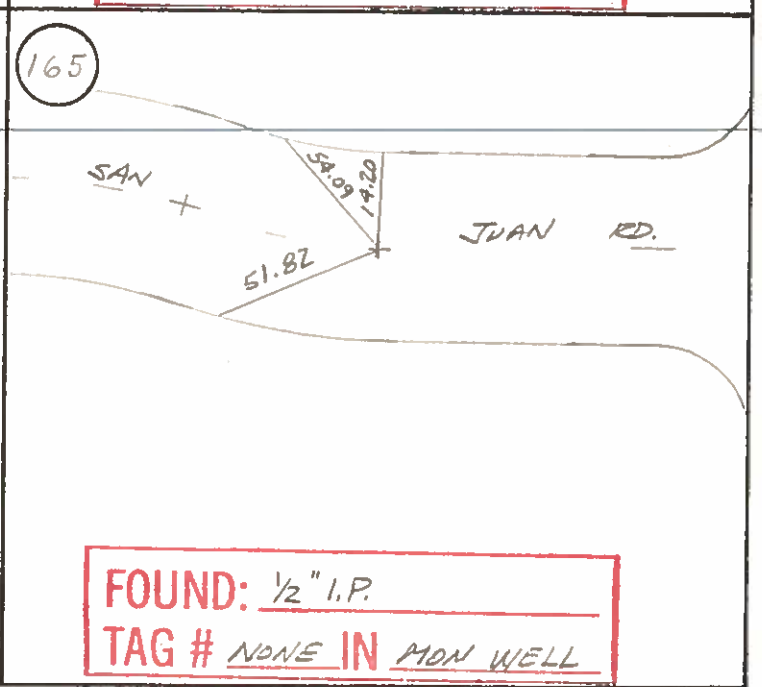

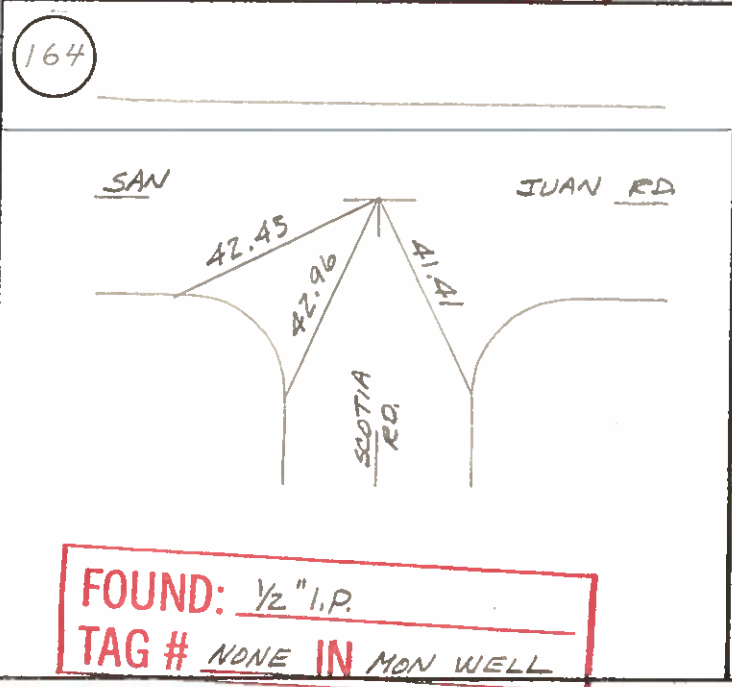
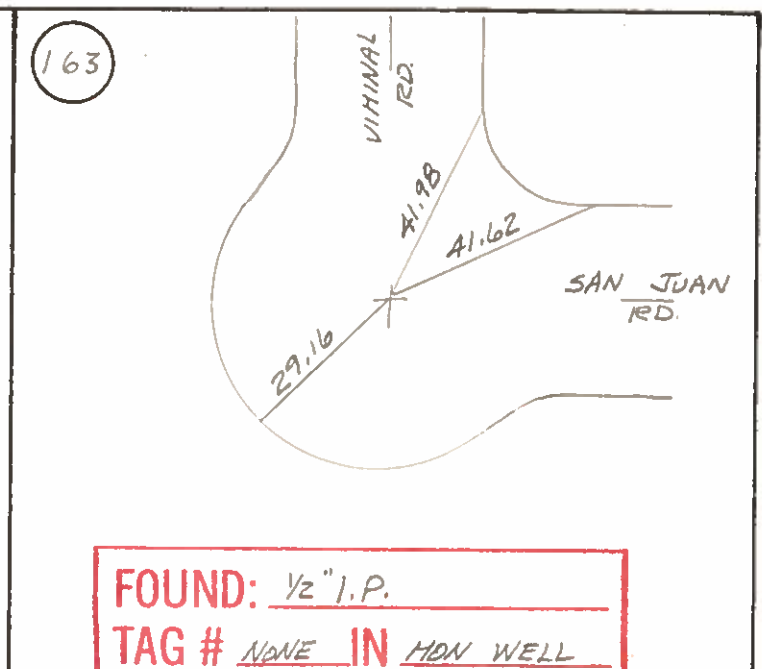
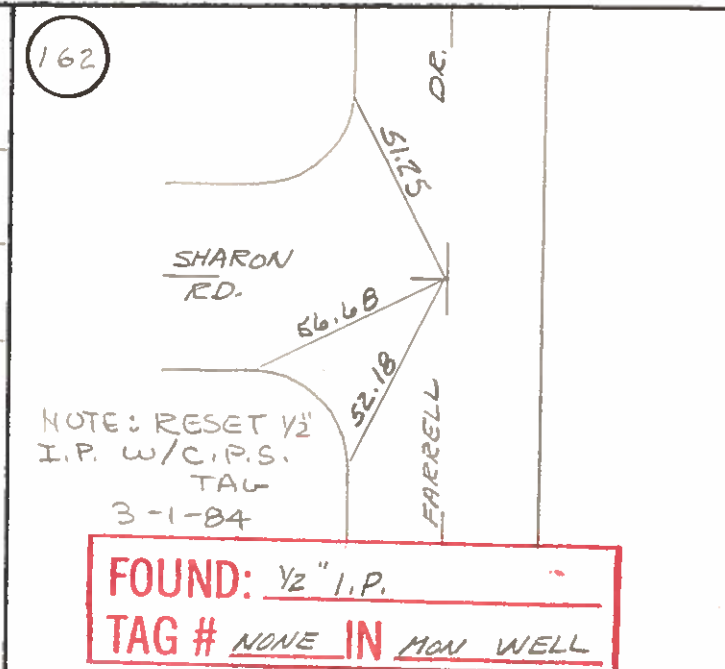



SURVEY MONUMENT TIES

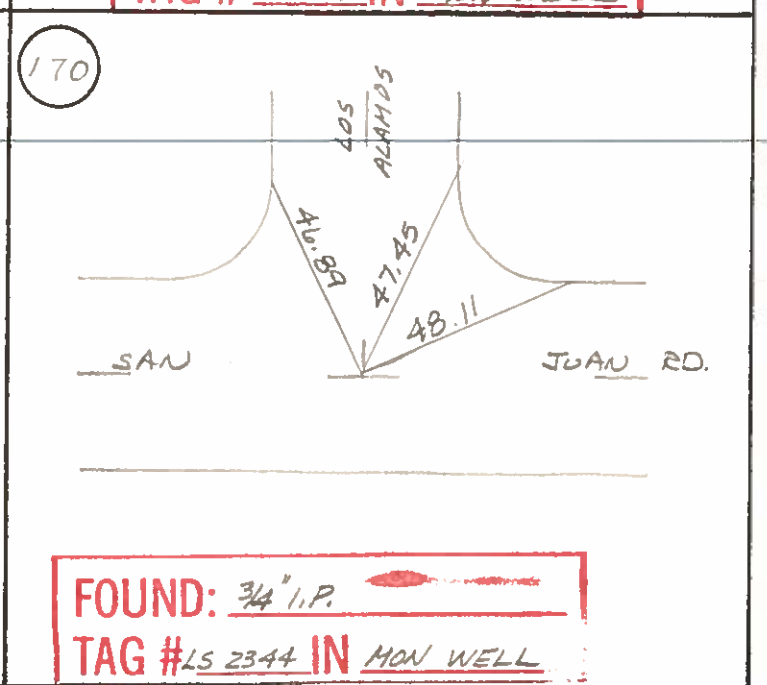
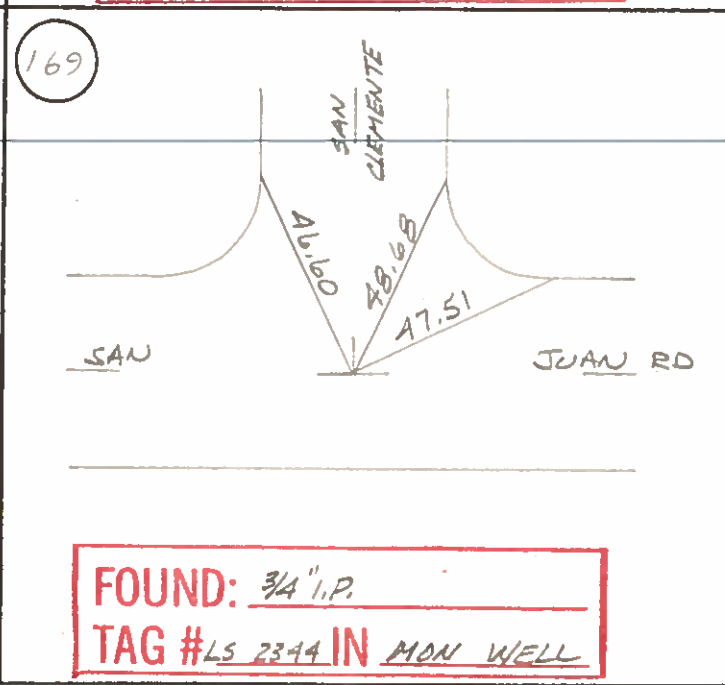
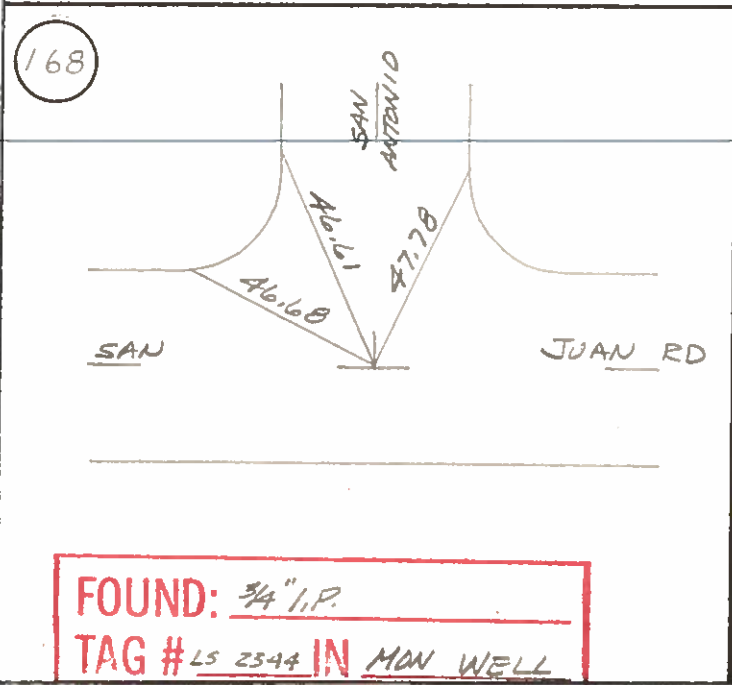
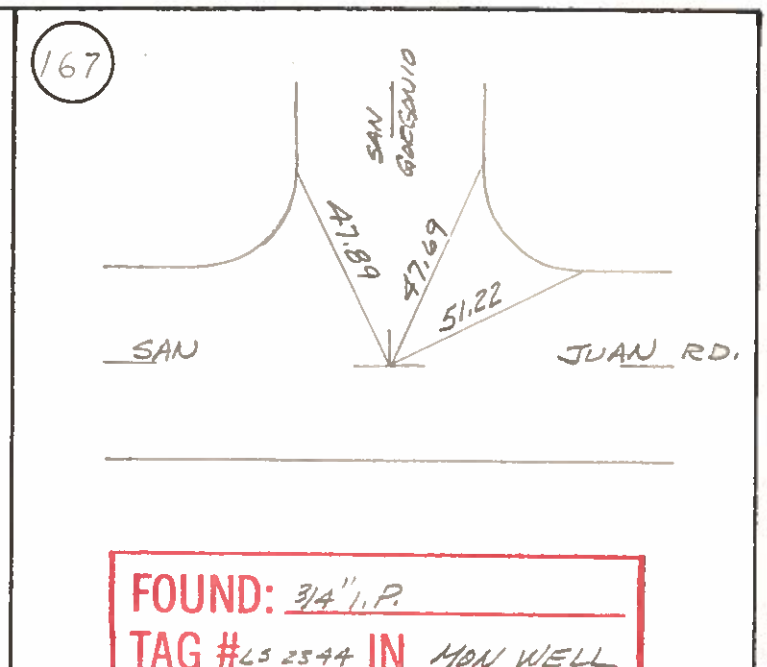
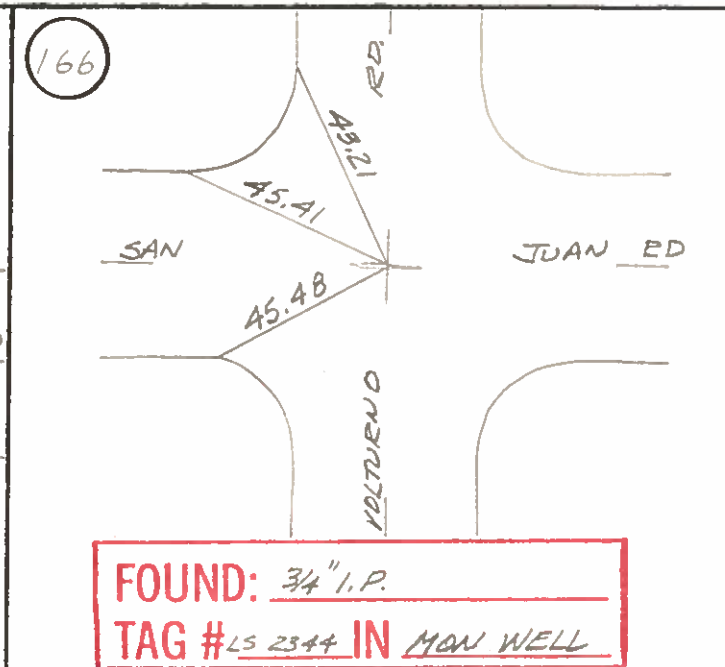
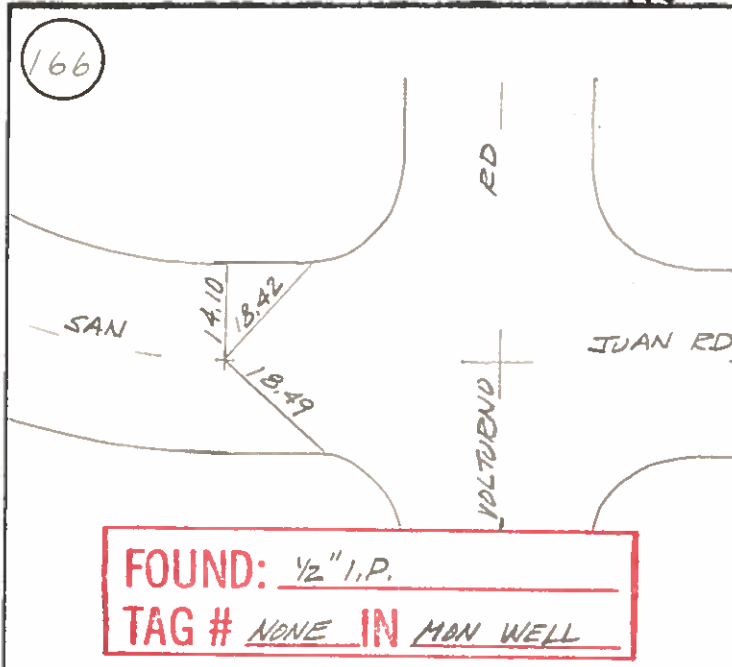


SURVEY MONUMENT TIES

SECTION ONE  
SURVEY BY COLE, DEMERS  
DATE 1-19-77



SURVEY MONUMENT TIES



SURVEY MONUMENT TIES

SECTION ONE  
SURVEY BY COLE, DEMERS  
DATE 1-19-77

171

SAN JUAN RD.

WHITE WATER

46.56

47.55

A CLUB DEL

**FOUND: 3/4" I.P.**  
**TAG # LS 2344 IN MON WELL**

172

VISTA

SUNRISE

WAY

66.90

62.26

**FOUND: 1" I.P. & NAIL**  
**TAG # NONE IN MON WELL**

173

NOT FOUND as of 1-19-77  
Date  
By COLE Surveyor

174

NOT FOUND as of 1-19-77  
Date  
By COLE Surveyor

175

NOT FOUND as of 1-19-77  
Date  
By COLE Surveyor

175

VISTA

CHINO

SHARPA


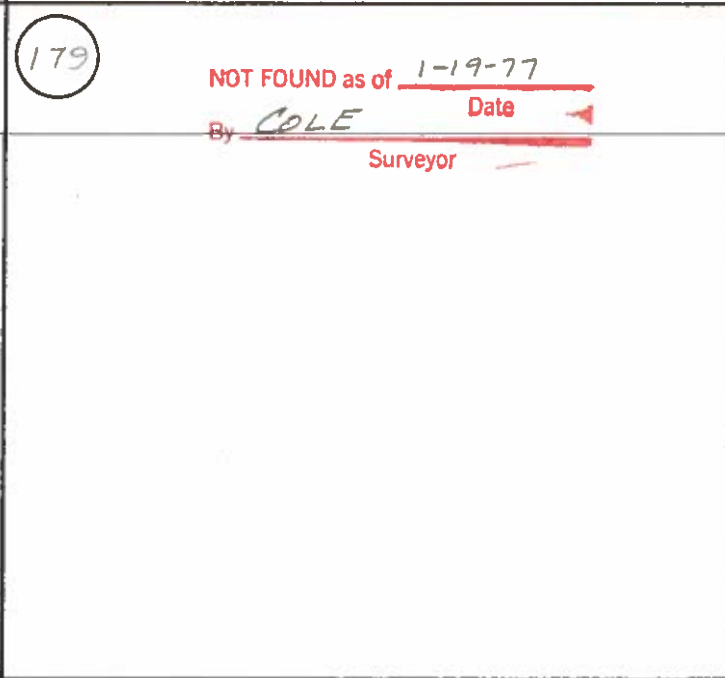
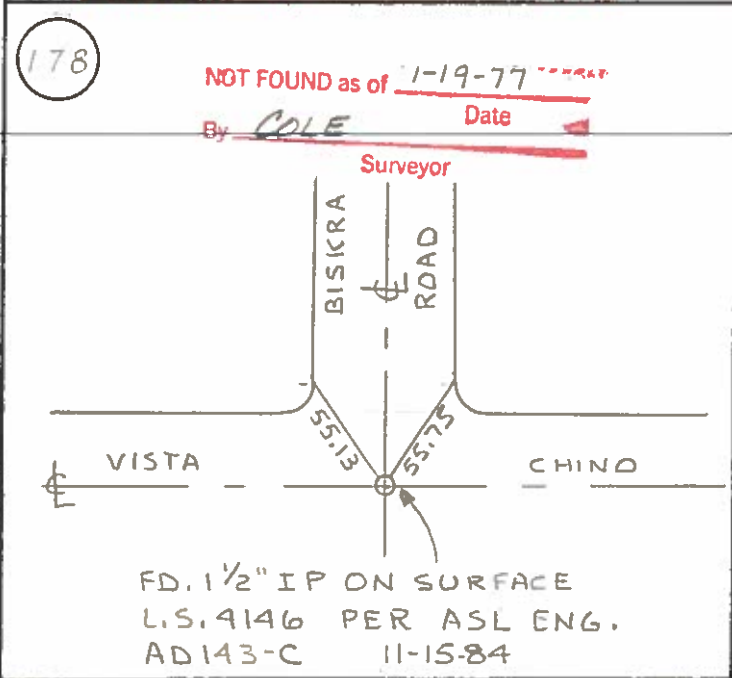
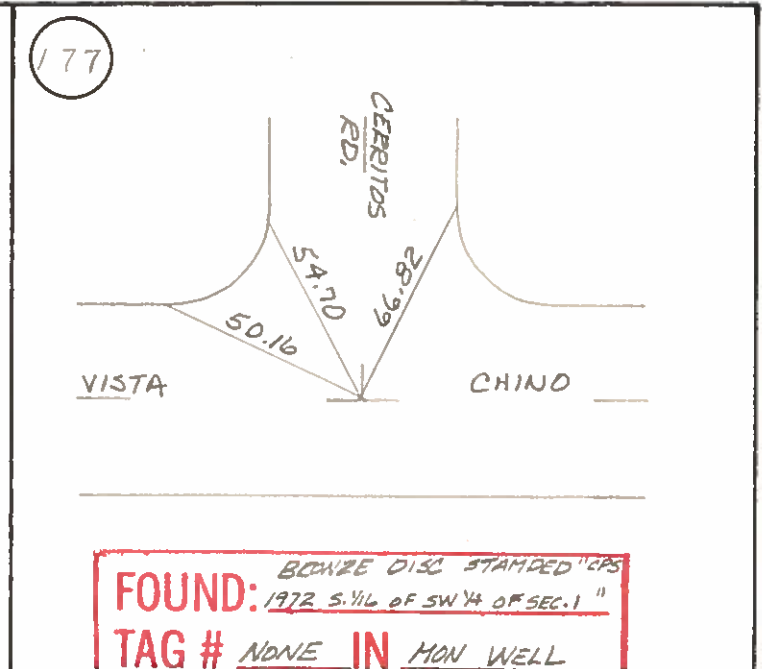
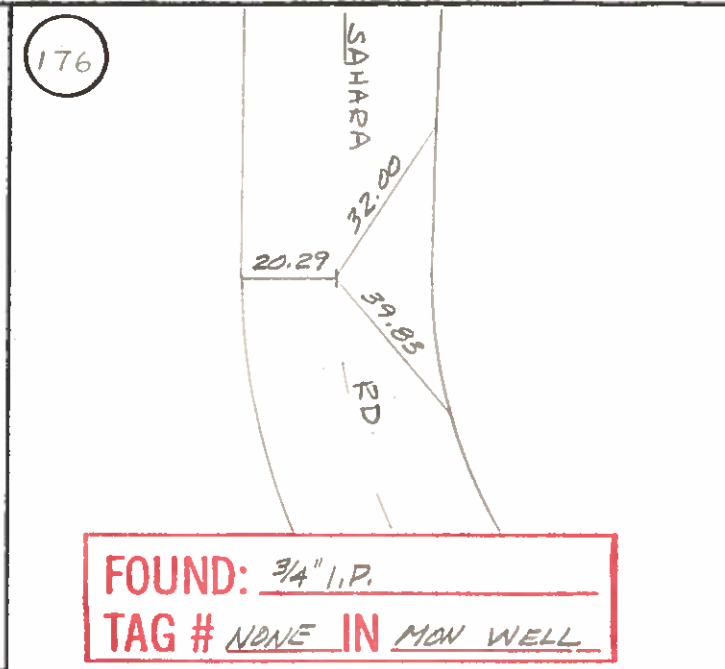
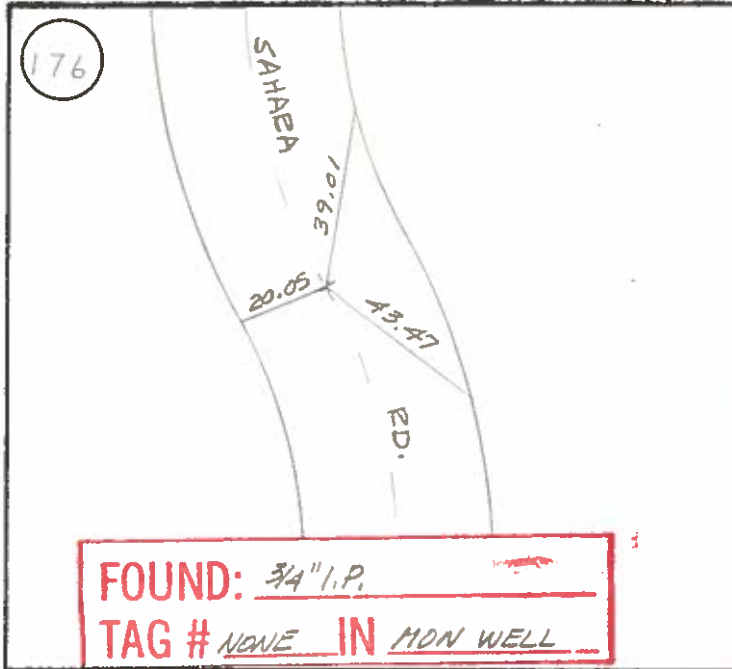
20.34

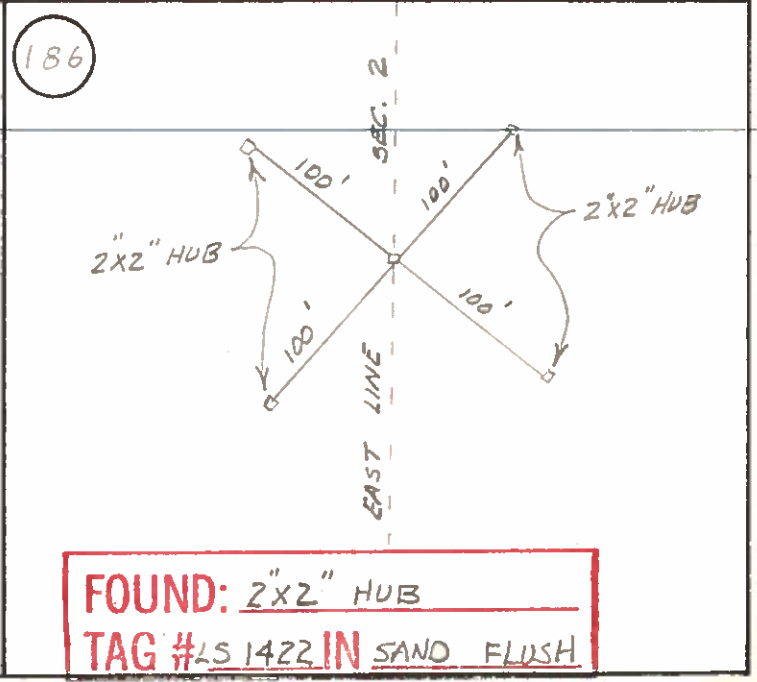
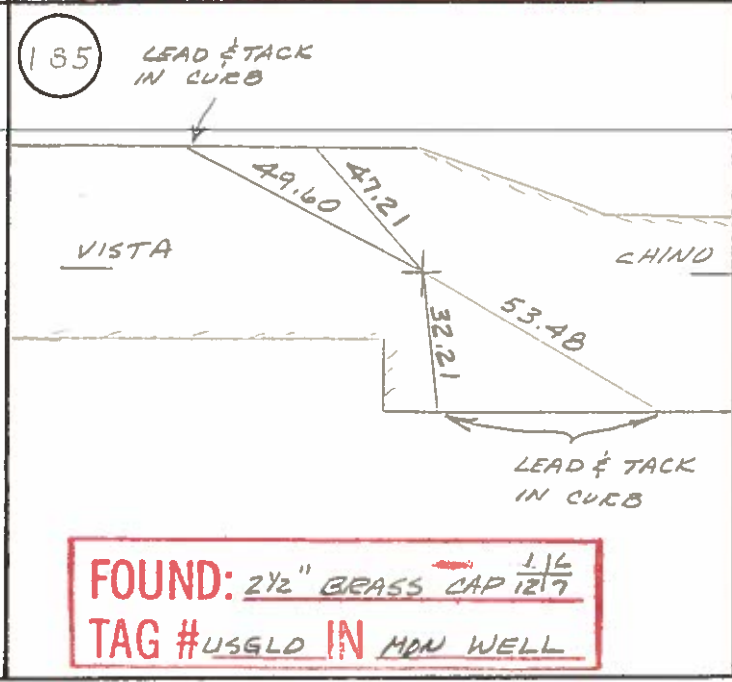
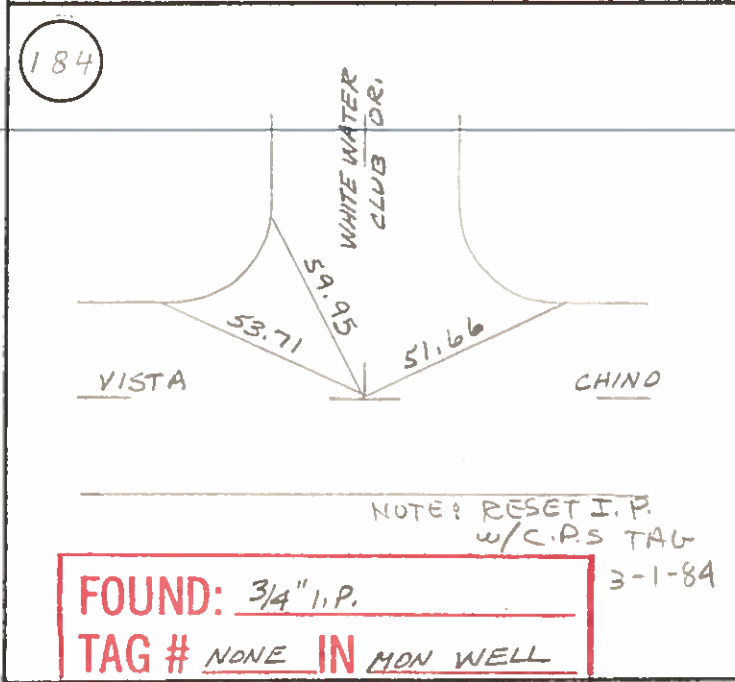
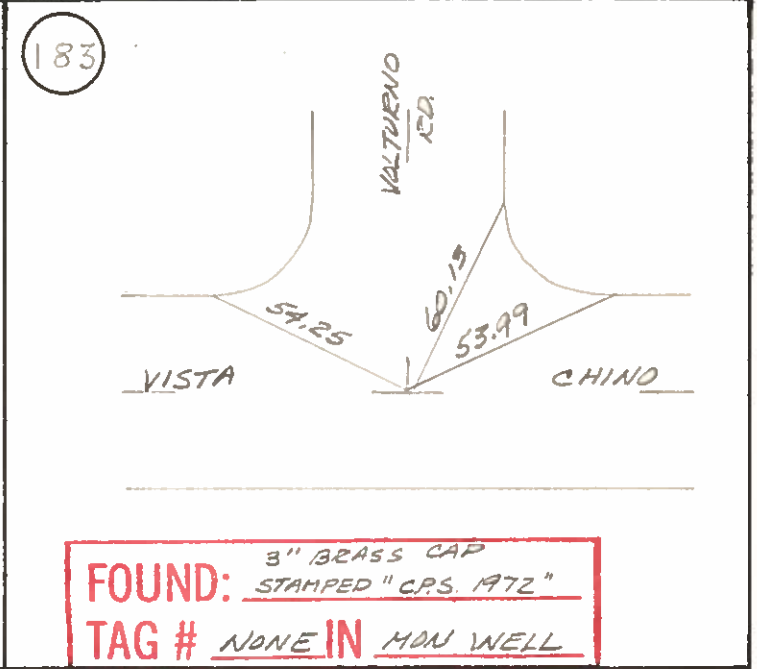
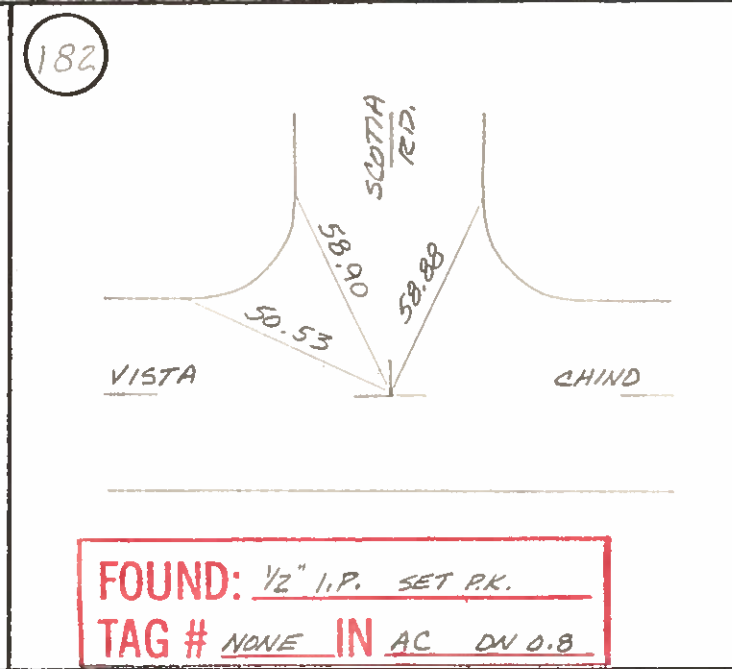
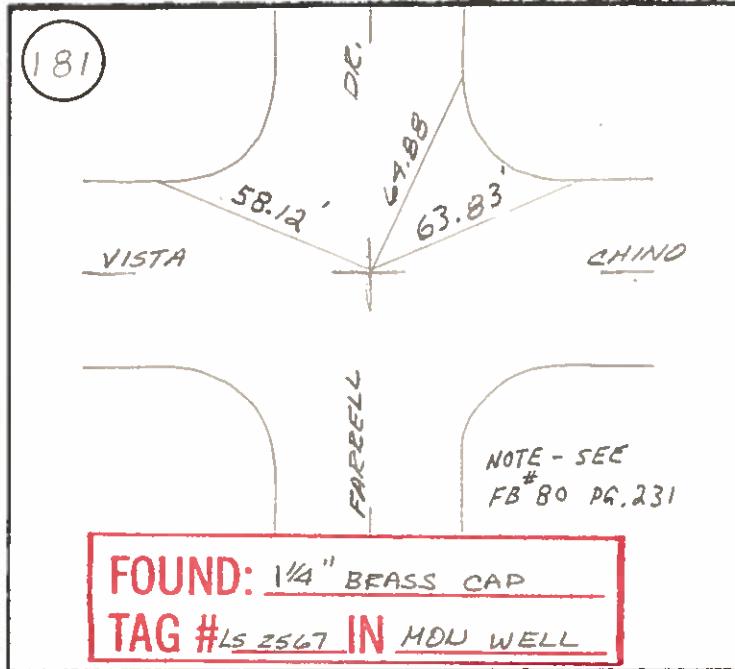
21.84

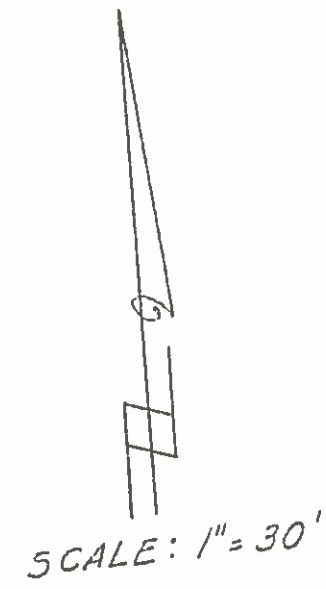
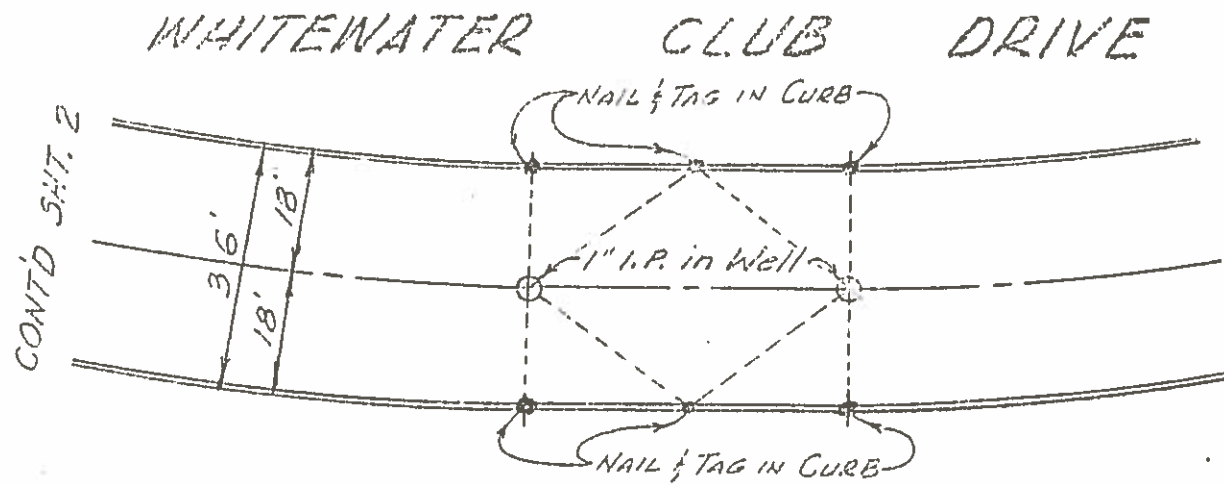
**FOUND: 3/4" I.P.**  
**TAG # NONE IN MON WELL**

SURVEY MONUMENT TIES

SECTION ONE  
 SURVEY BY COLE, DEMERS  
 DATE 1-19-77







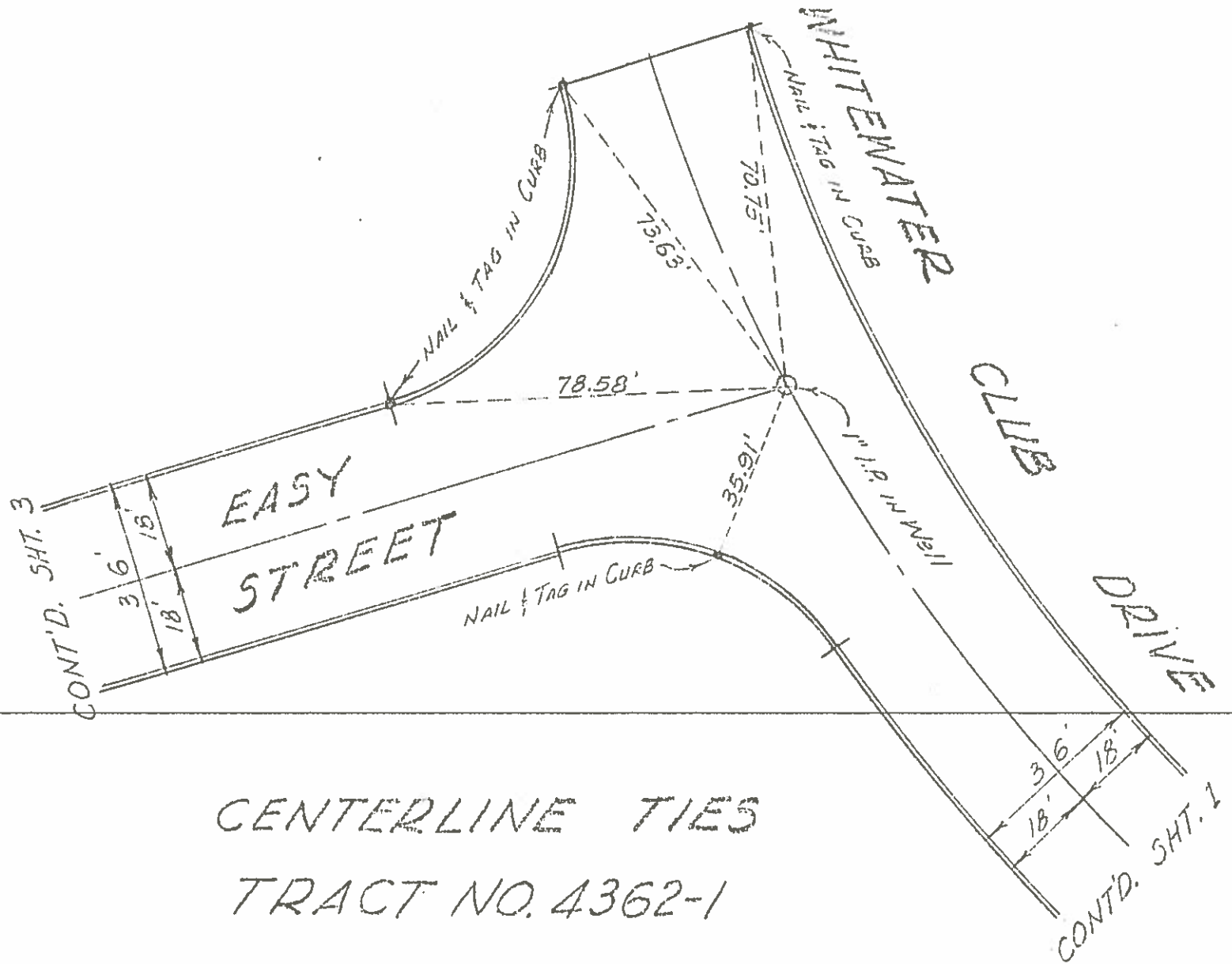
CENTERLINE TIES

TRACT NO. 4362-1

KWL ASSOCIATES  
 37153 FERBER DR.  
 RANCHO MIRAGE, CA.  
 TEL. 328-2913



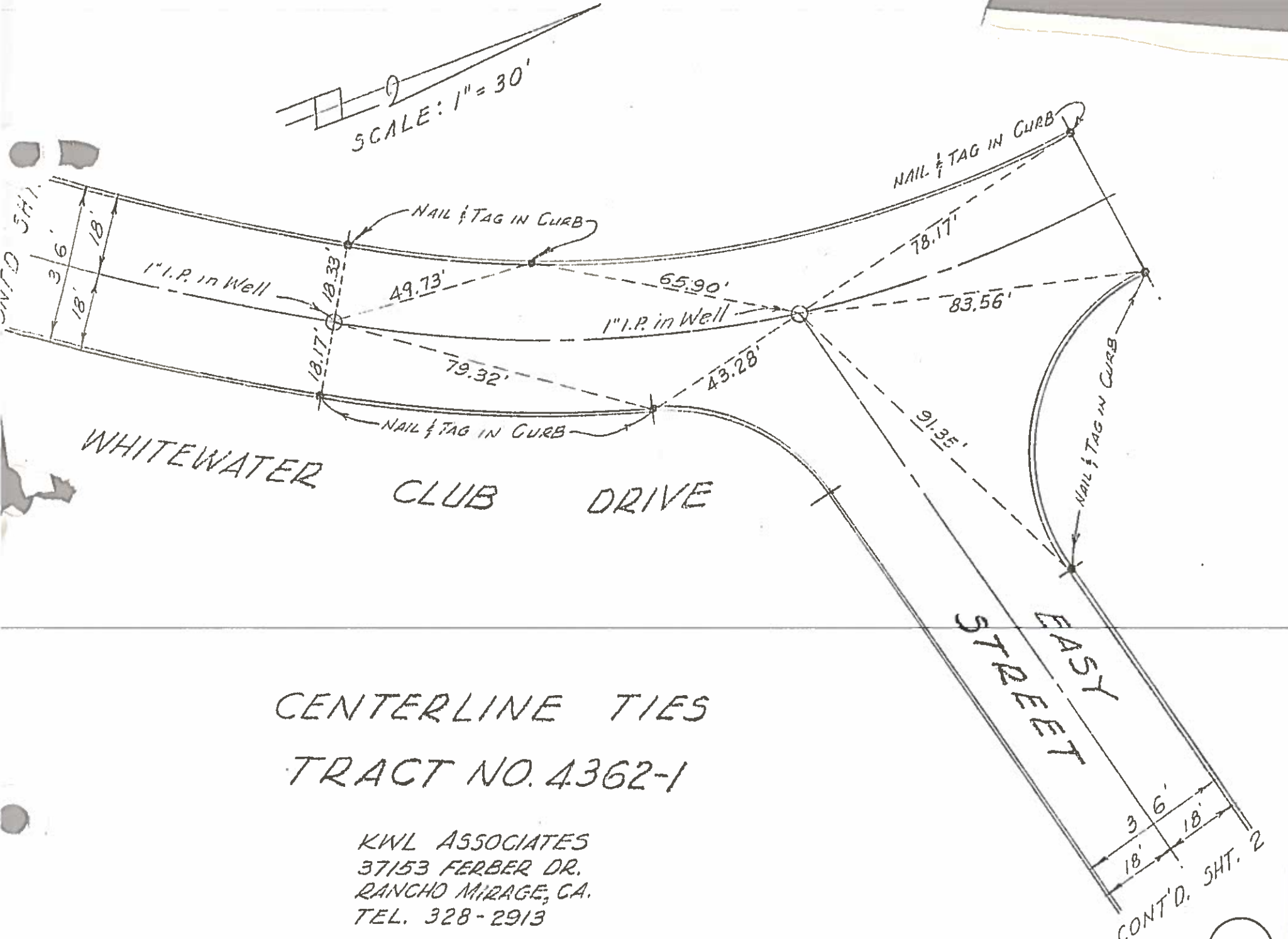
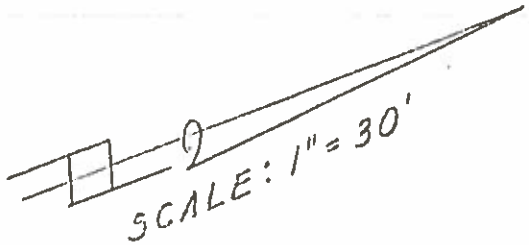
SCALE: 1" = 30'



CENTERLINE TIES

TRACT NO. 4362-1

KWL ASSOCIATES  
37153 FERBER DR.  
RANCHO MIRAGE, CA.  
TEL. 328-2913

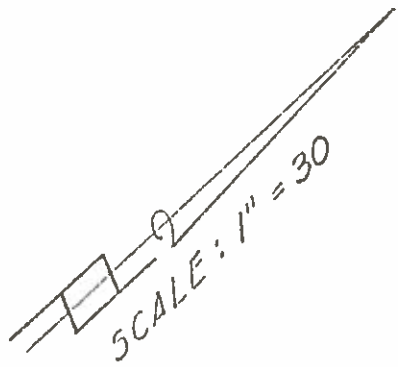


CENTERLINE TIES

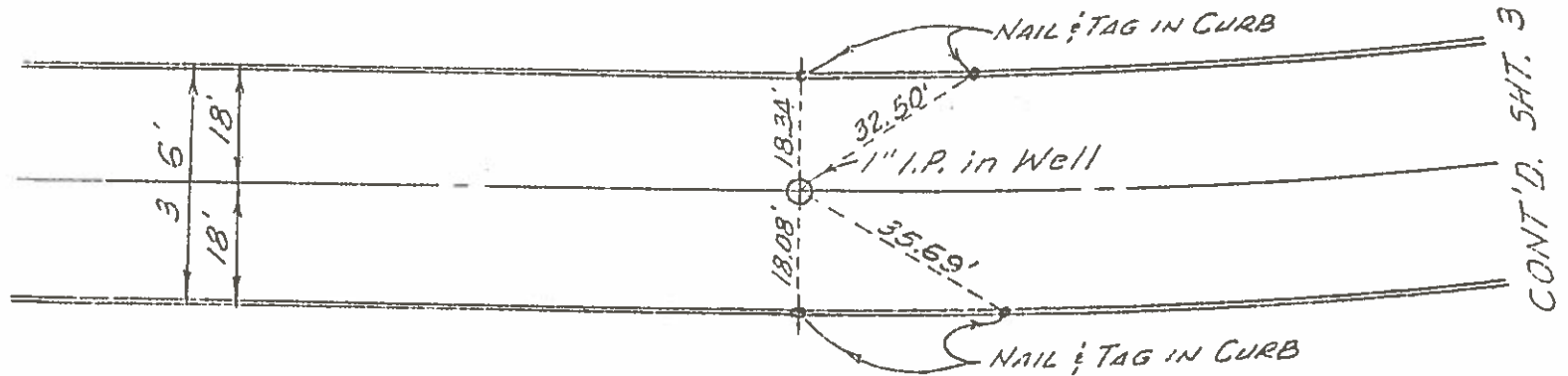
TRACT NO. 4362-1

KWL ASSOCIATES  
 37153 FERBER DR.  
 RANCHO MIRAGE, CA.  
 TEL. 328-2913

CONT'D. SHT. 2



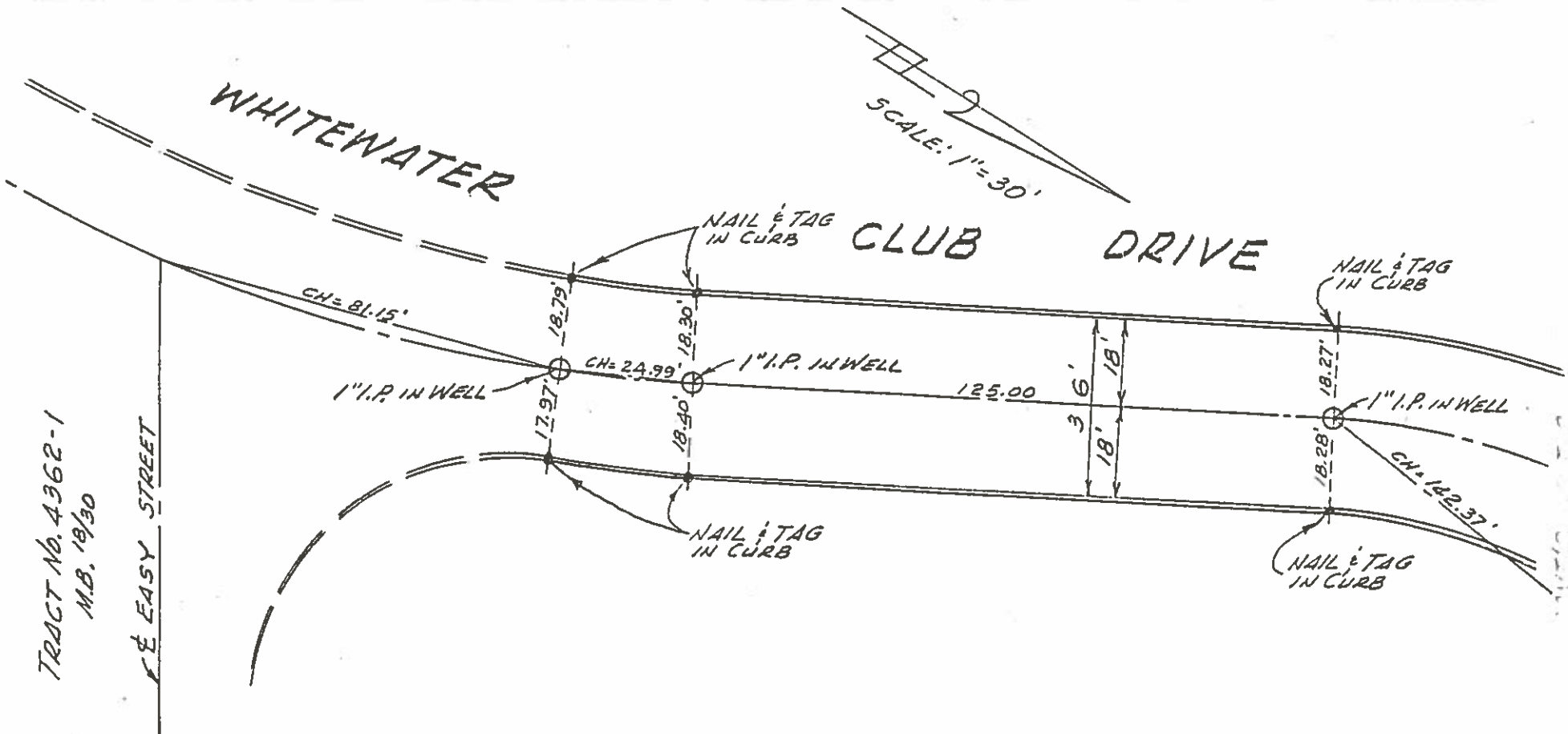
# WHITEWATER CLUB DRIVE



## CENTERLINE TIES

TRACT NO. 4362-1

KWL ASSOCIATES  
 37153 FERBER DR.  
 RANCHO MIRAGE, CA.  
 TEL. 328-2913



TRACT No. 4362-1  
M.B. 18/30

EASY STREET

CENTERLINE TIES

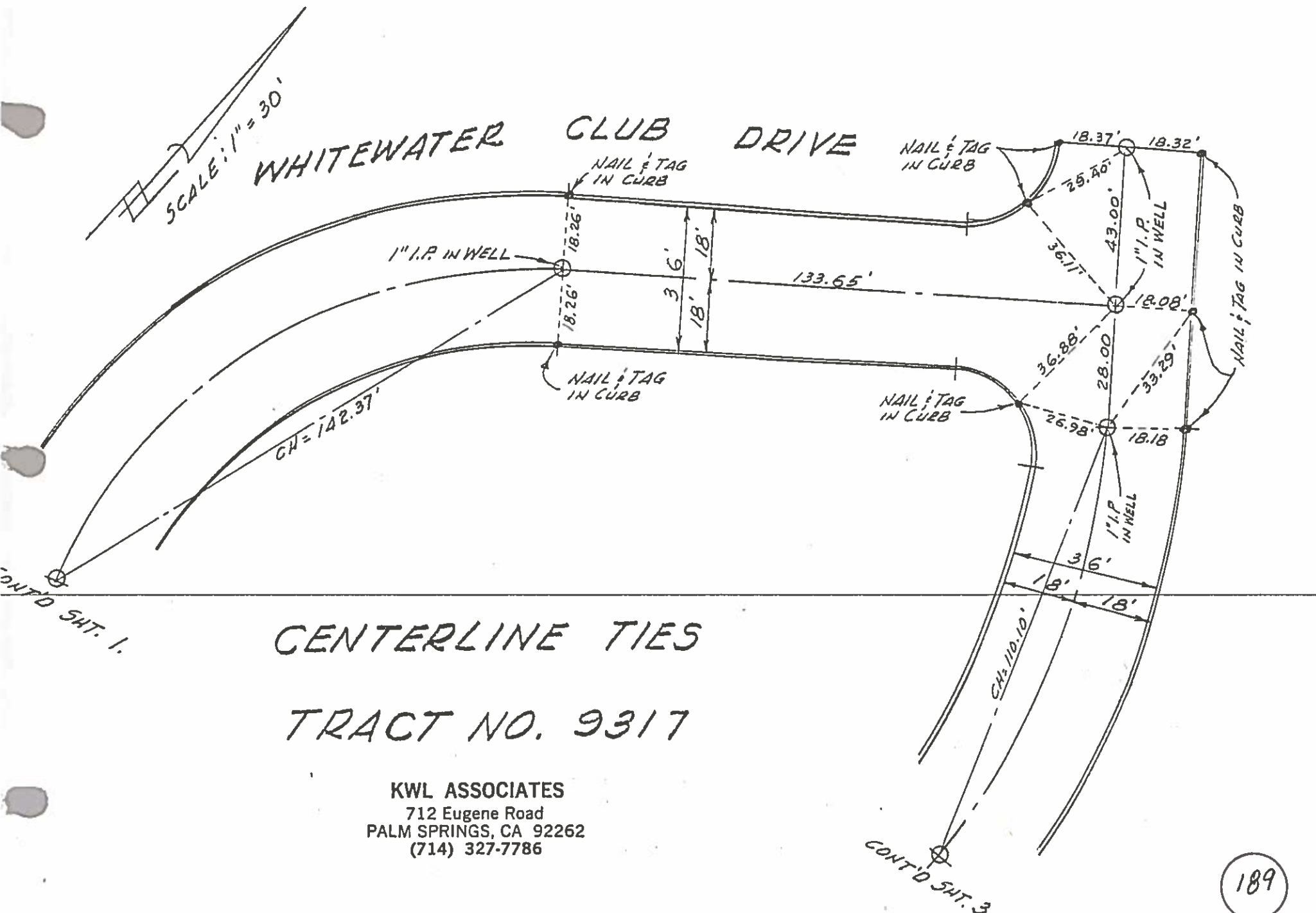
TRACT NO. 9317

KWL ASSOCIATES  
712 Eugene Road  
PALM SPRINGS, CA 92262  
(714) 327-7786

189

SCALE: 1" = 30'

# WHITewater CLUB DRIVE



CENTERLINE TIES

TRACT NO. 9317

KWL ASSOCIATES  
712 Eugene Road  
PALM SPRINGS, CA 92262  
(714) 327-7786

CONT'D SHT. 1.

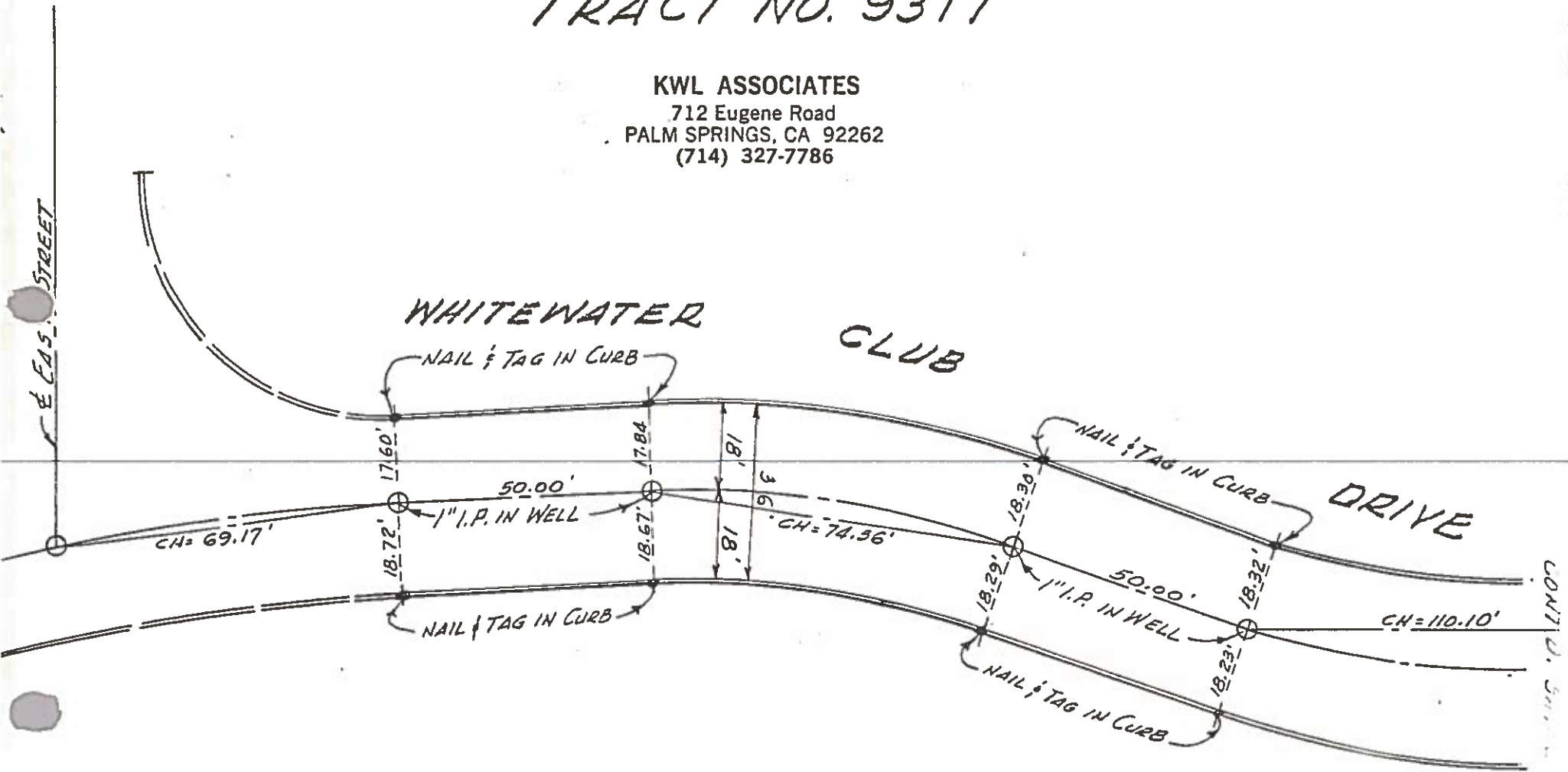

CONT'D SHT. 3

189

# CENTERLINE TIES

## TRACT NO. 9317

KWL ASSOCIATES  
 712 Eugene Road  
 PALM SPRINGS, CA 92262  
 (714) 327-7786



189

**KWL ASSOCIATES**

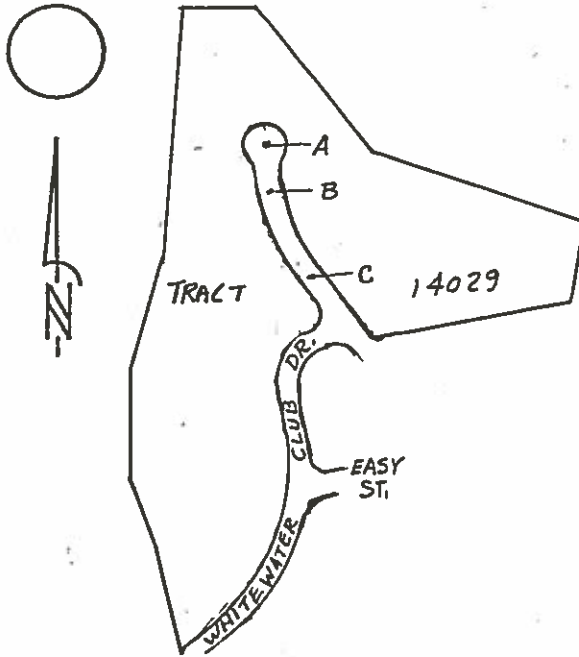
PLANNING • ENGINEERING • SURVEYS

712 EUGENE ROAD  
PALM SPRINGS, CA 92262  
714/327-7788

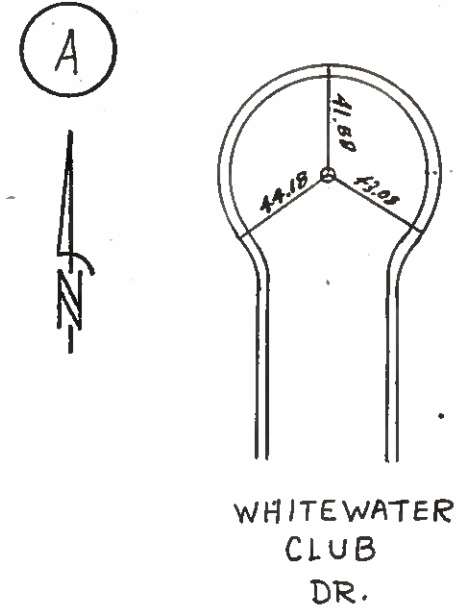
SURVEY MONUMENT TIES  
TRACT MAP NO. 14029 SHEET 1 OF 1  
SECTION: 1 T.4S, R.4E. SURVEY BY VALENCIA  
WORK ORDER NO. \_\_\_\_\_ DATE: 1-6-82

SET X  
FOUND  
1" IRON PIPES  
IN  
MONUMENT WELLS  
TAG NO.  
R.C.E. 16839

NOTE:  
PER C.I.P.S. STD.  
W.G. No. 100  
ALL TIES ARE  
ON TOP OF CURB



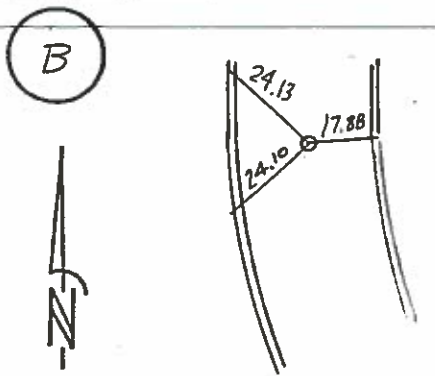
SET X  
FOUND  
1" IRON PIPE  
IN  
MONUMENT WELL  
TAG NO.  
R.C.E. 16839  
NOTE:



WHITEWATER CLUB DR.

SET X  
FOUND  
1" IRON PIPE  
IN  
MONUMENT WELL  
TAG NO.  
R.C.E. 16839

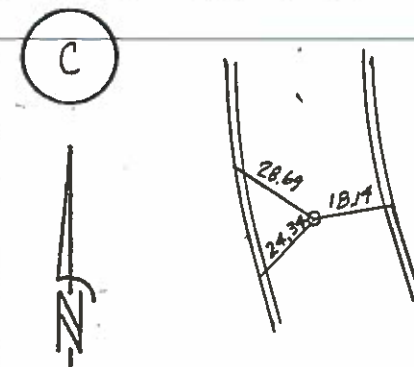
NOTE:  
E.C. WHITEWATER CLUB DR.



WHITEWATER CLUB DR.

SET X  
FOUND  
1" IRON PIPE  
IN  
MONUMENT WELL  
TAG NO.  
R.C.E. 16839  
NOTE:

NOTE:  
B.C. OF WHITEWATER CLUB DR.



WHITEWATER CLUB DR.