
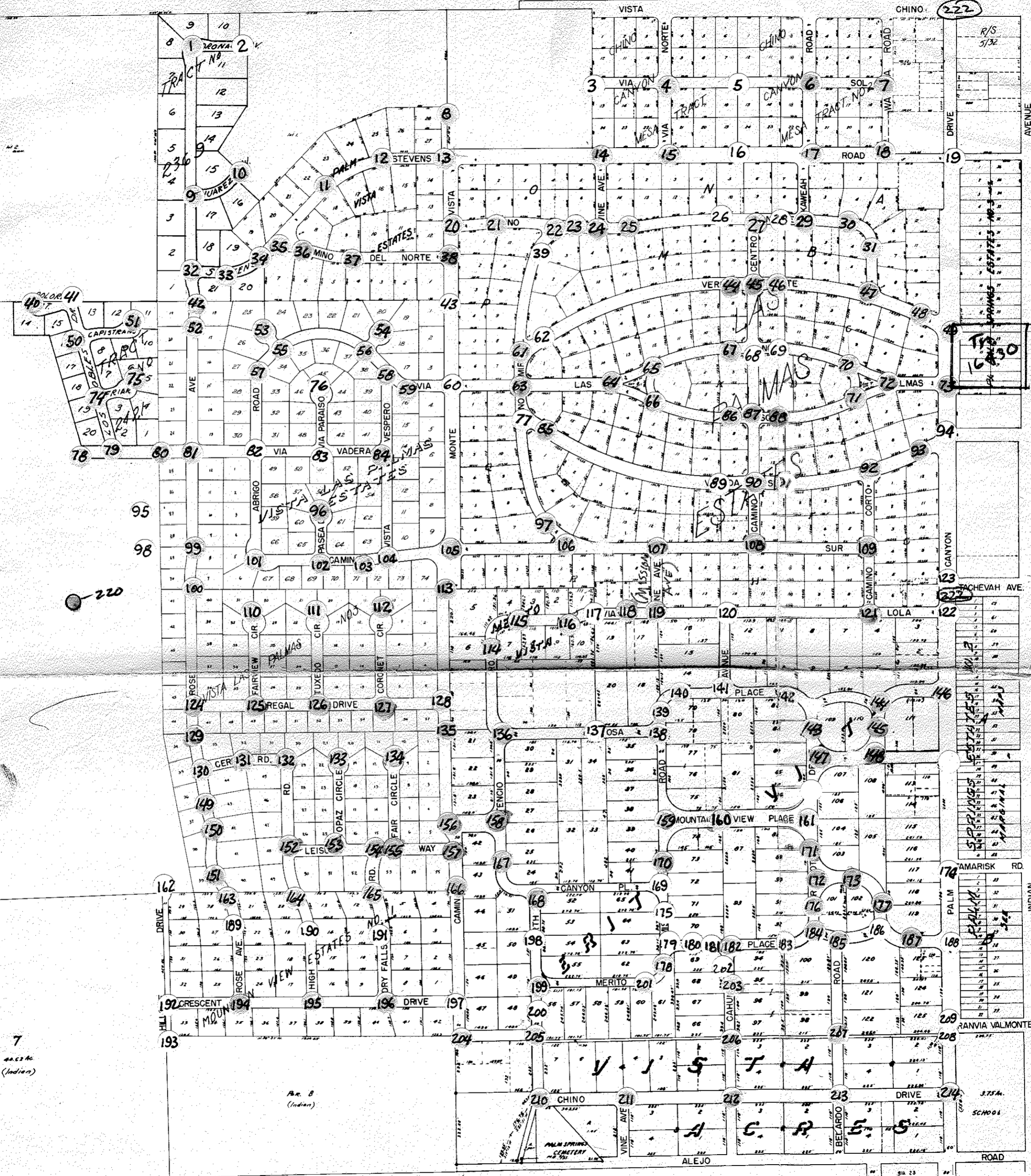


SEC. 10, T.4S., R.4E.



219

218

220

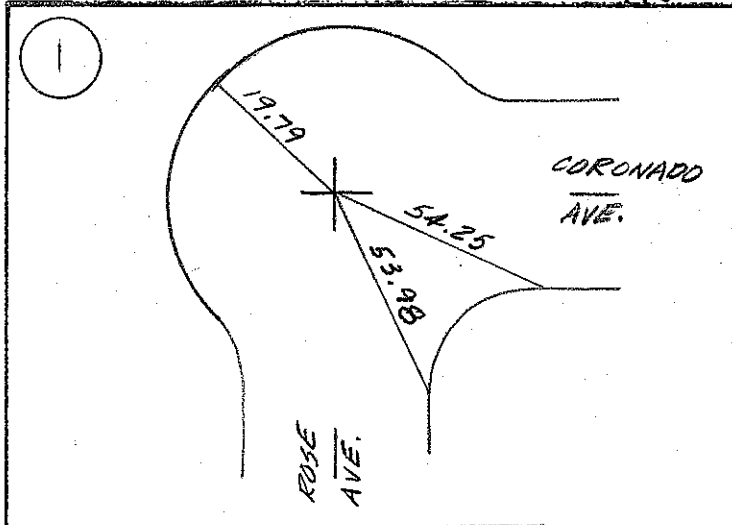
7
Ar. C. S. M.
(Indian)

Ar. B
(Indian)

Ar. A
(Indian)

Ar. D
(Indian)

SURVEY MONUMENT TIES



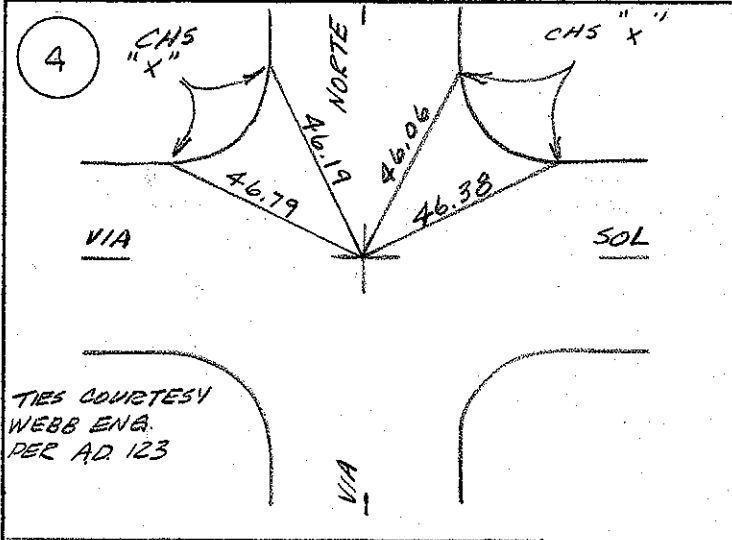
FOUND: 1" I.P.
TAG # RCE 8821 IN C.P.S. MON WELL

2

NOT FOUND as of 2/28/79
Date
By COLE
Surveyor

3

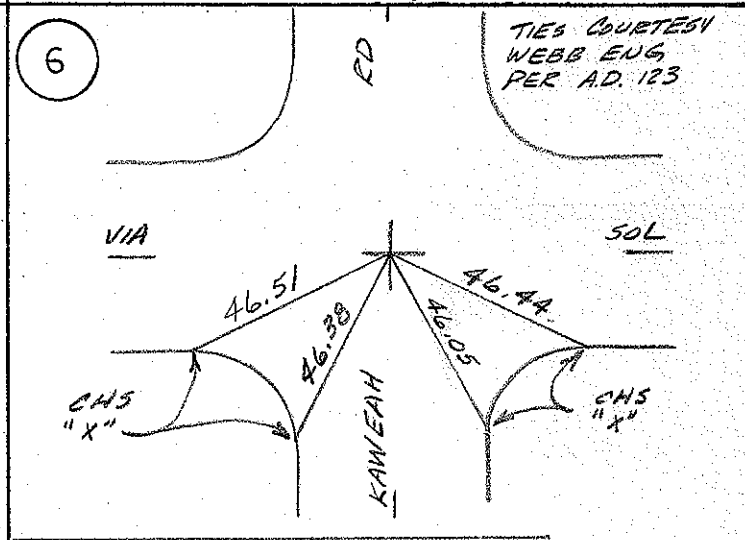
NOT FOUND as of 2/28/79
Date
By COLE
Surveyor



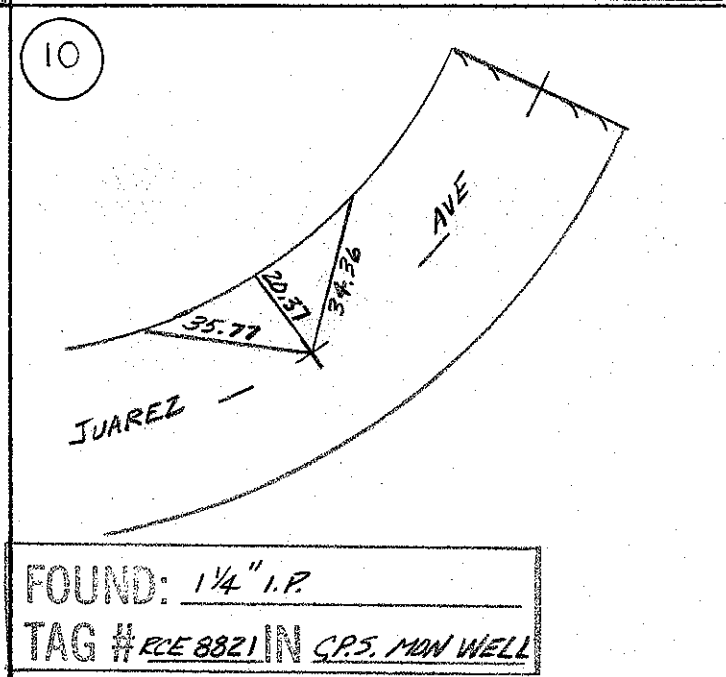
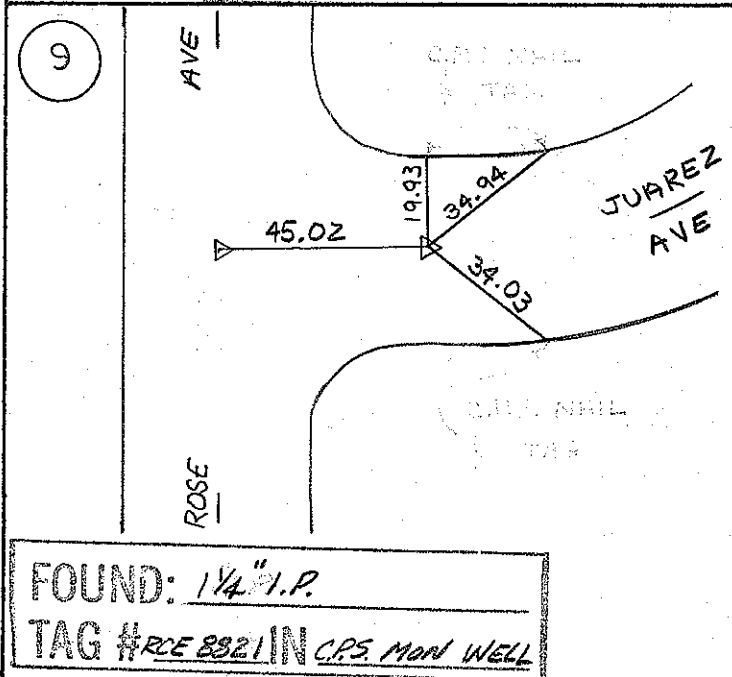
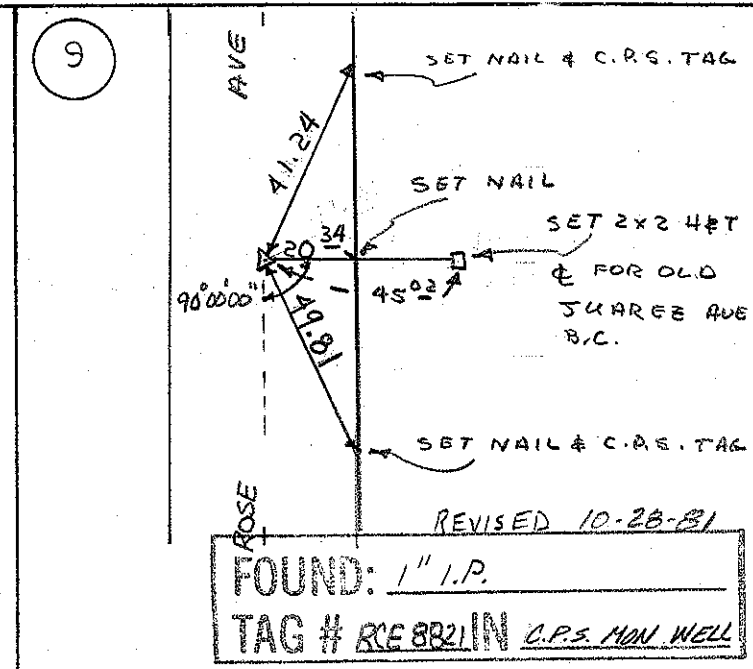
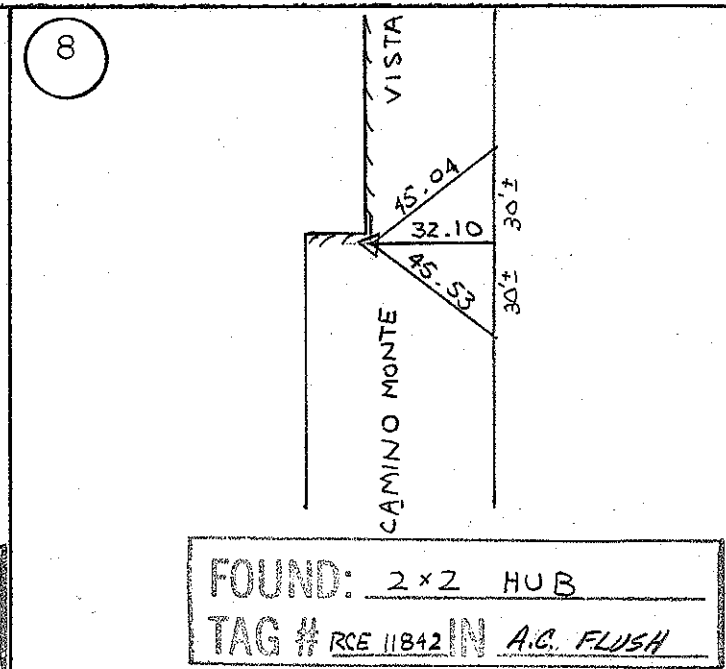
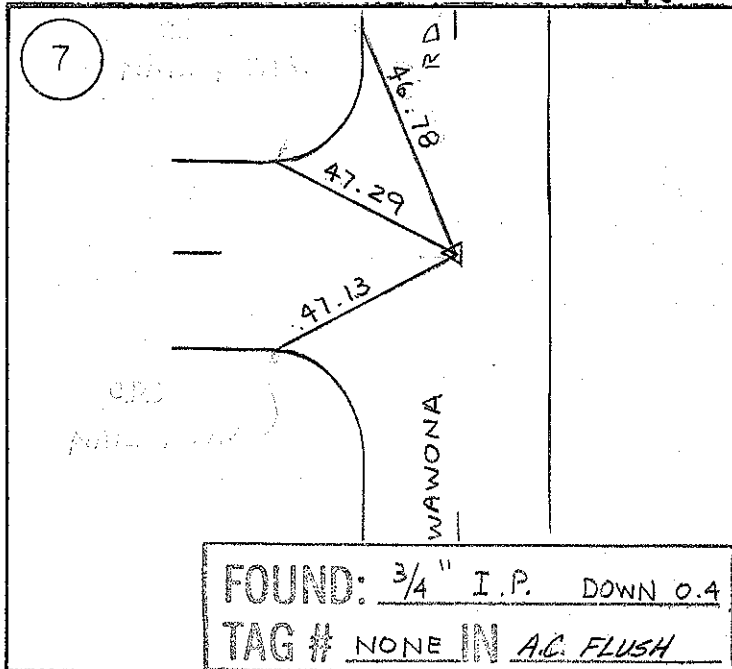
FOUND: 3/4" I.P.
TAG # LS 4152 IN C.P.S. MON

5

NOT FOUND as of 2/28/79
Date
By COLE
Surveyor



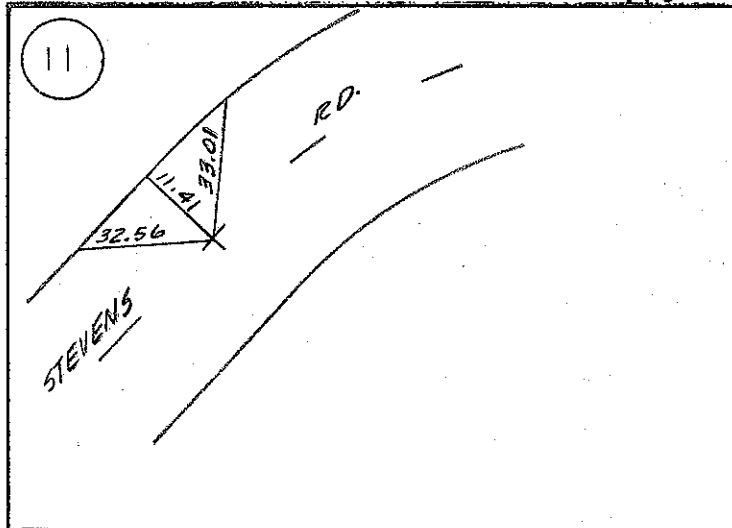
FOUND: 3/4" I.P.
TAG # LS 4152 IN C.P.S. MON



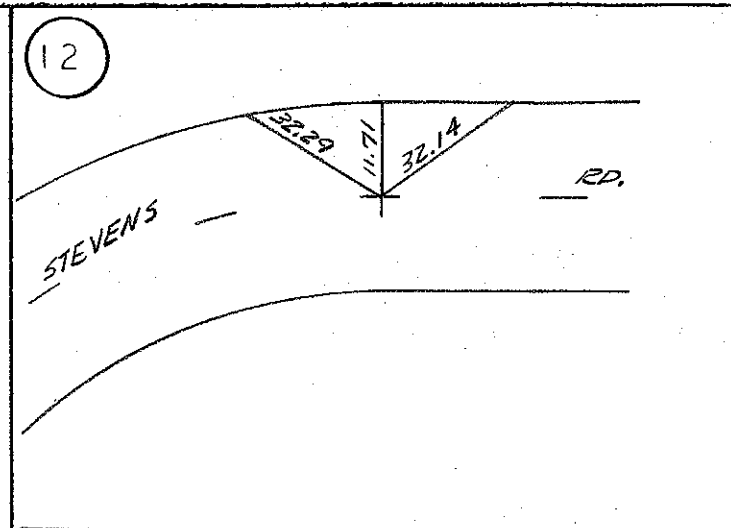
10

NOT FOUND as of 2/28/79 Date
By COLE Surveyor

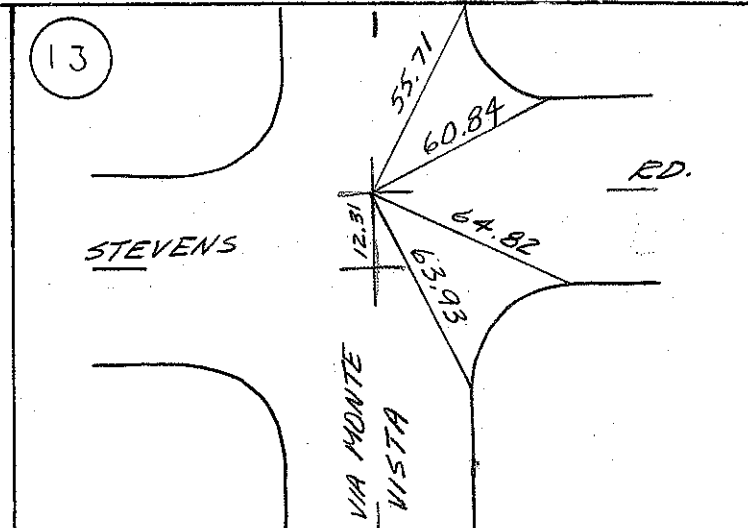
SURVEY MONUMENT TIES



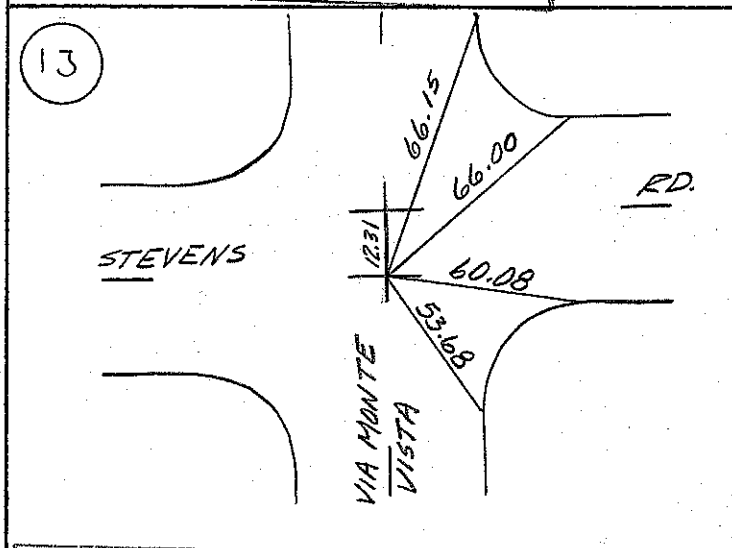
FOUND: 1/2" I.P.
TAG # NONE IN A.C. FLUSH



FOUND: 3/4" I.P. & TACK
TAG # NONE IN A.C. FLUSH



FOUND: 1" I.P.
TAG # NONE IN C.P.S. MON



FOUND: 1" I.P.
TAG # NONE IN C.P.S. MON

13

NOT FOUND as of 2/28/79
Date
By COLE
Surveyor

13

NOT FOUND as of 2/28/79
Date
By COLE
Surveyor

14

STEVENS RD.
VINE AVE.
50.81
56.11
58.85

FOUND: NAIL & TIN
TAG # NONE IN A.C. FLUSH

14

NOT FOUND as of 2/28/79 Date
By COLE Surveyor

14

NOT FOUND as of 2/28/79 Date
By COLE Surveyor

15

STEVENS RD.
VIA NORTH AVE.
47.69
48.73
48.91

FOUND: 2" BRONZE DISC
C.P.S. B.M.
TAG # 10-3 IN C.P.S. MON

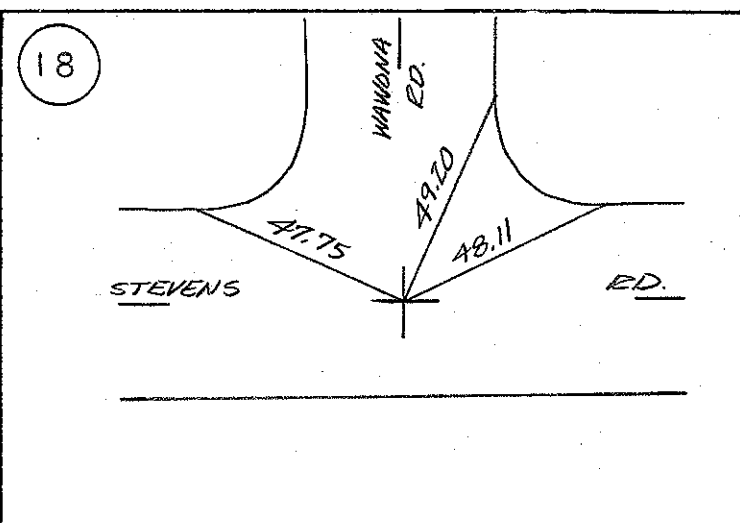
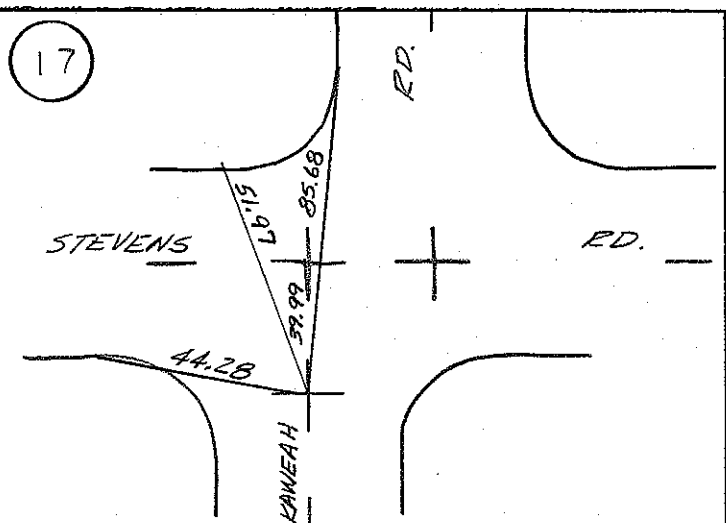
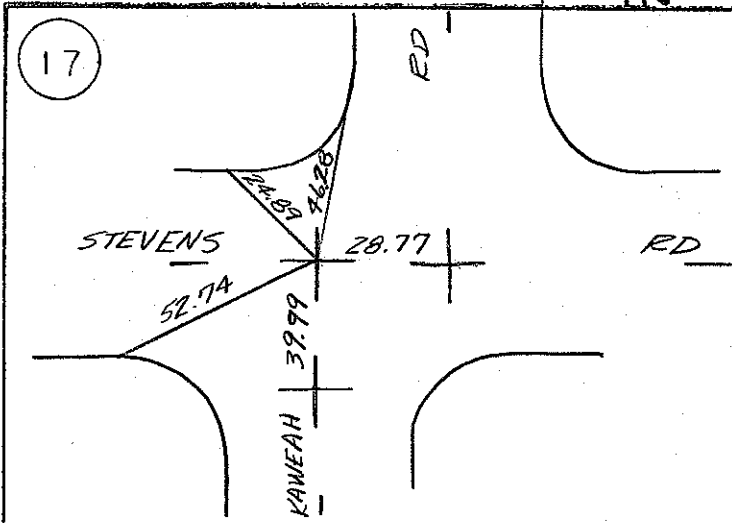
16

NOT FOUND as of 2/28/79 Date
By COLE Surveyor

17

STEVENS RD.
KANEAH RD.
47.72
48.55
58.06

FOUND: 3/4" I.P.
TAG # NONE IN C.P.S. MON



FOUND: 3/4" I.P.
TAG # NONE IN C.P.S. MDN

FOUND: 3/4" I.P.
TAG # NONE IN C.P.S. MDN

FOUND: 3/4" I.P.
TAG # NONE IN C.P.S. MDN

19

NOT FOUND as of 2/28/79 Date
By COLE Surveyor

19

NOT FOUND as of 2/28/79 Date
By COLE Surveyor

19

NOT FOUND as of 2/28/79 Date
By COLE Surveyor

20

NOT FOUND as of 2/28/79
By COLE Date
Surveyor

20

CHS "X" ON CURB

VISTA

VIA MONTE

CAMINO NORTE

TIES COURTESY WEBB ENG. PER A.D. 123

FOUND: 3/4" I.P.
TAG # NONE IN C.P.S. MON

21

NOT FOUND as of 2/28/79
By COLE Date
Surveyor

22

CAMINO NORTE

CAMINO MIRASOL

BLOCK WALL NAIL & FLASHER

TIES COURTESY WEBB ENG. PER AD. 123

FOUND: 3/4" I.P.
TAG # LS 4152 IN FLUSH IN AC.

23

CAMINO NORTE

CAMINO MIRASOL

NAIL & FLASHER ON CONG. PILLAR

TIES COURTESY WEBB ENG. PER AD. 123

FOUND: 3/4" I.P.
TAG # LS 4152 IN FLUSH IN AC.

24

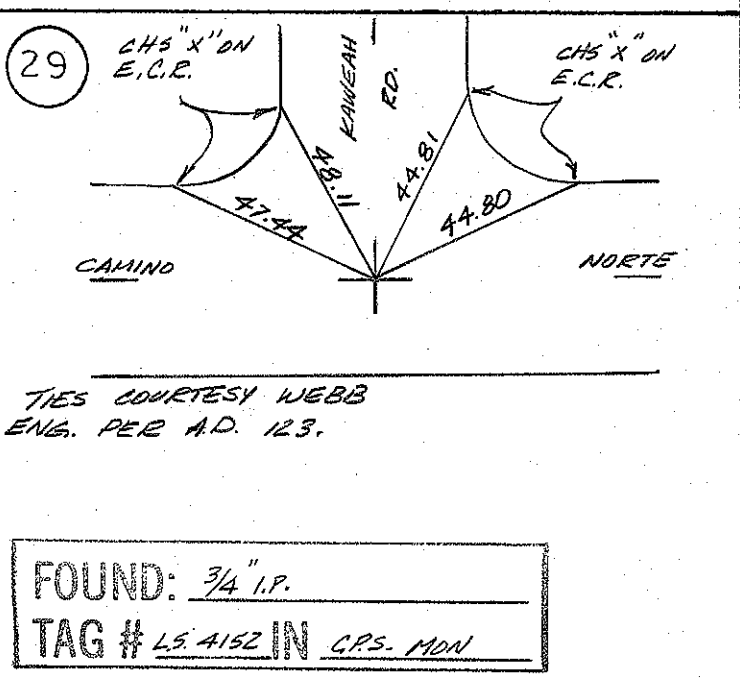

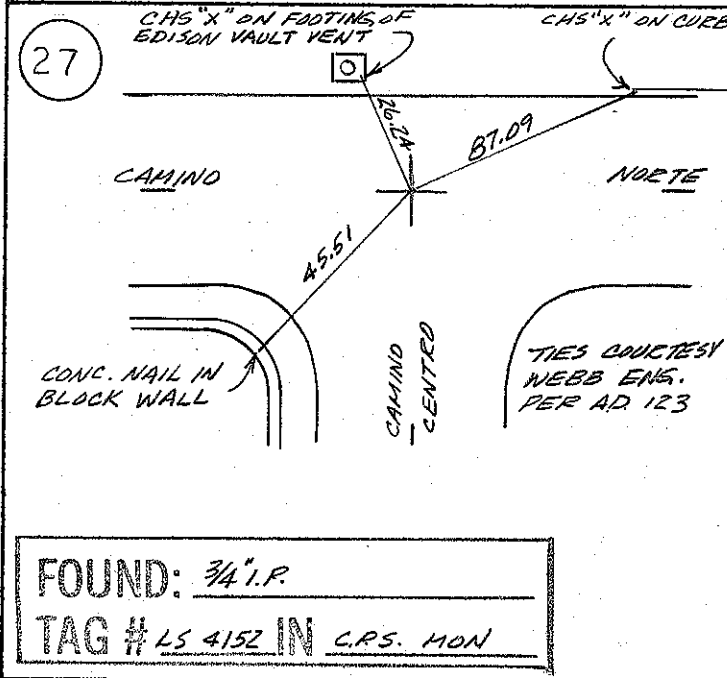
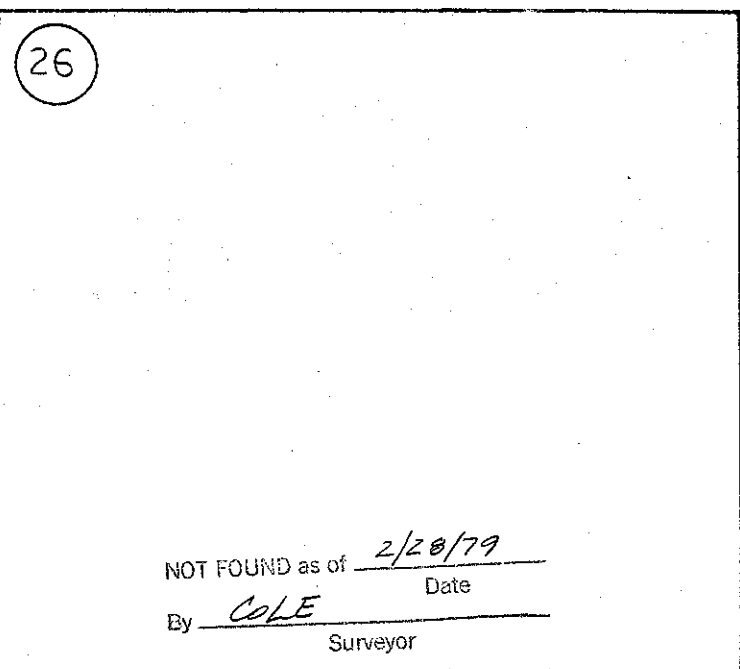
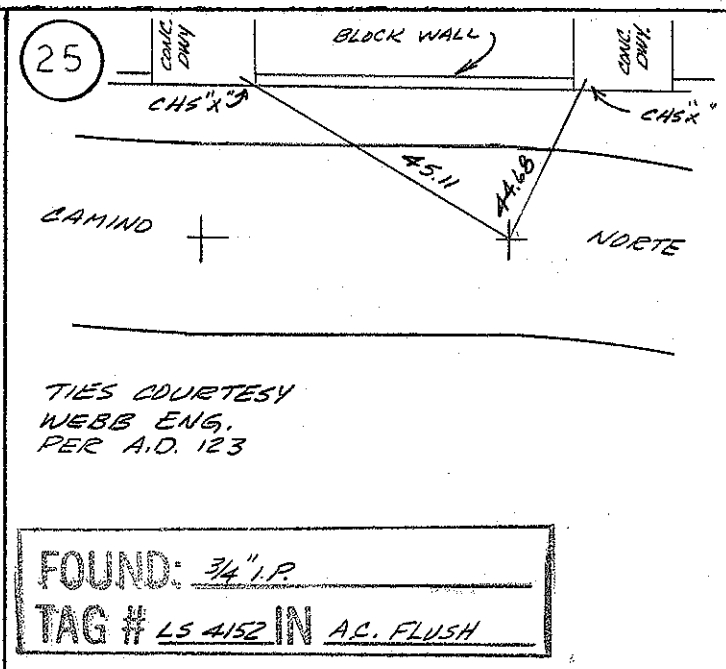
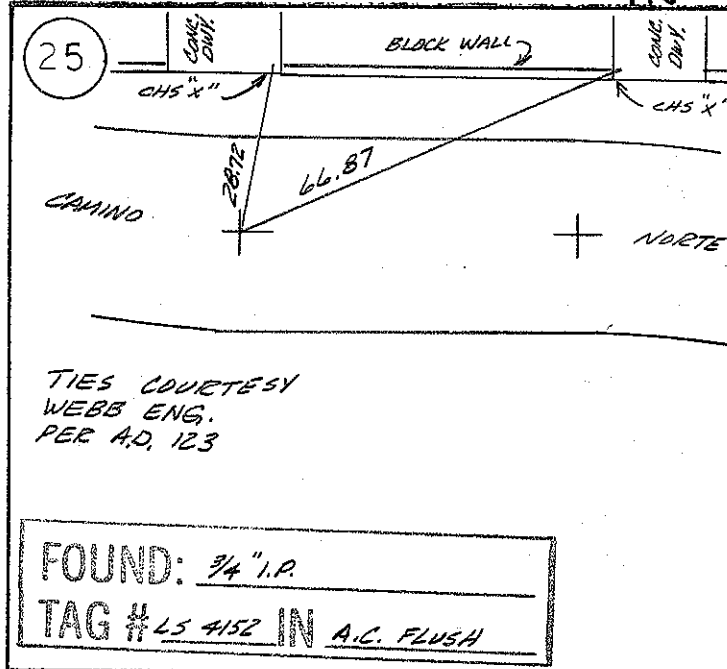
VINE AVE.

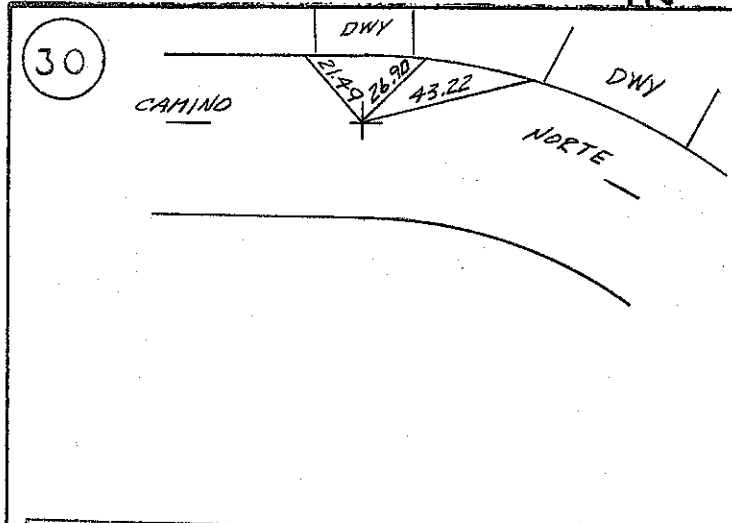
CAMINO NORTE

CHS "X"

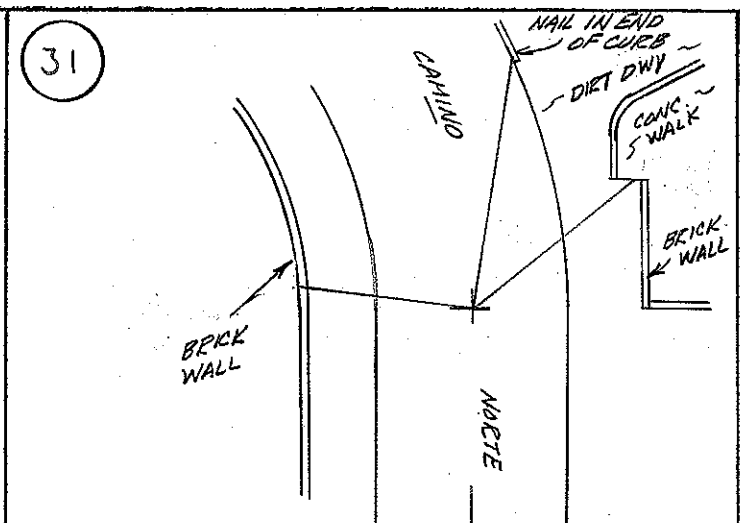
TIES COURTESY WEBB ENG. PER AD. 123

FOUND: 3/4" I.P. W/ PLASTIC PLUG
TAG # LS 4152 IN C.P.S. MON

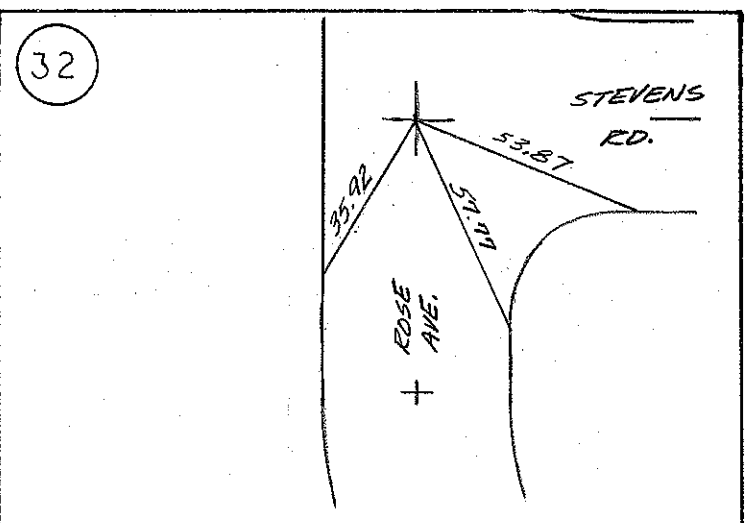




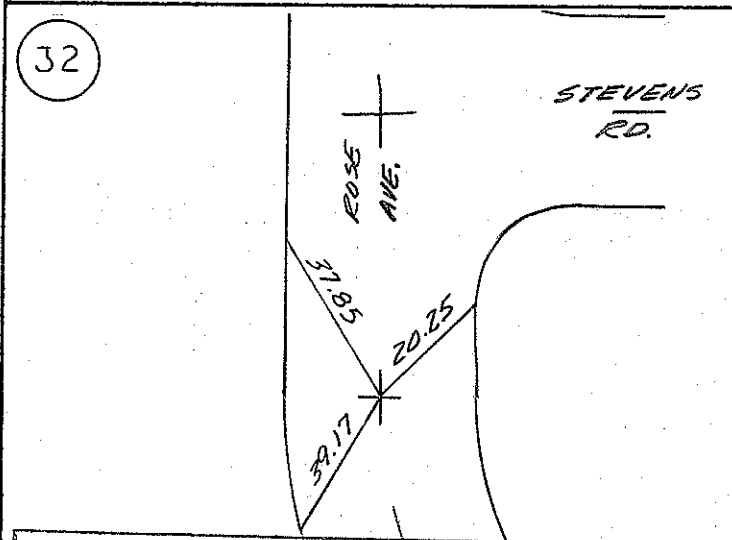
FOUND: 3/4" I.P.
TAG # NONE IN A.C. DN. 0.2'



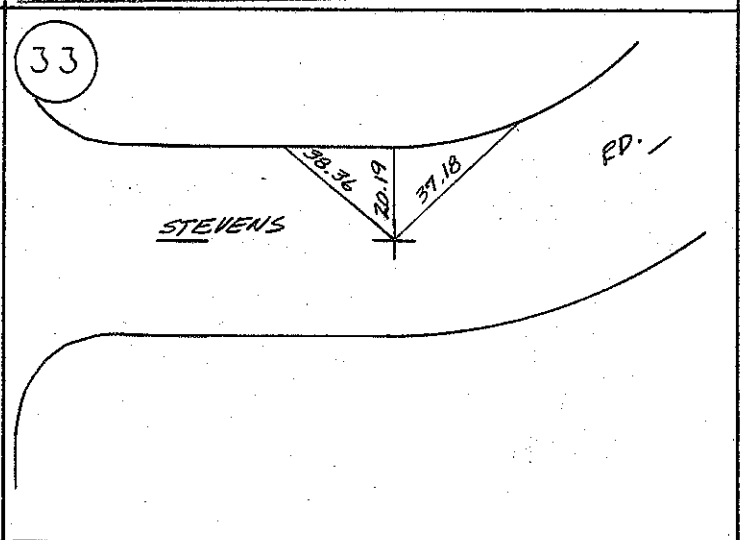
FOUND: 1" I.P.
TAG # NOT LEGIBLE IN A.C. DN 0.3'



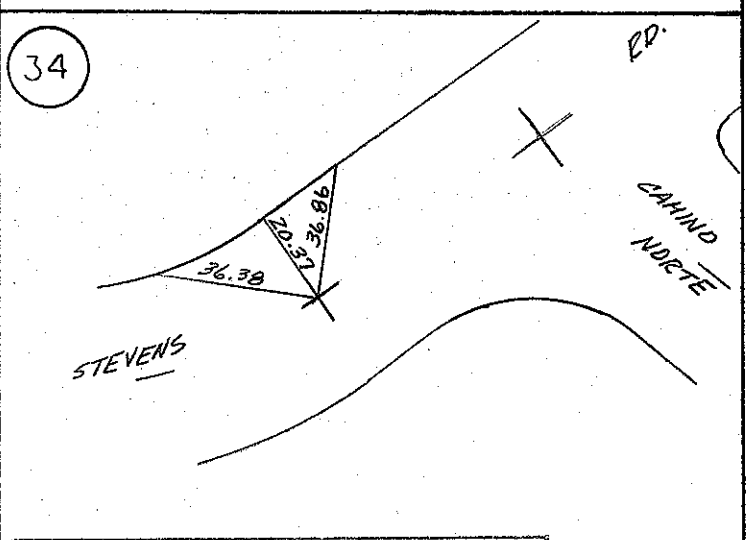
FOUND: 1" I.P.
TAG # RCE 8821 IN C.P.S. MON



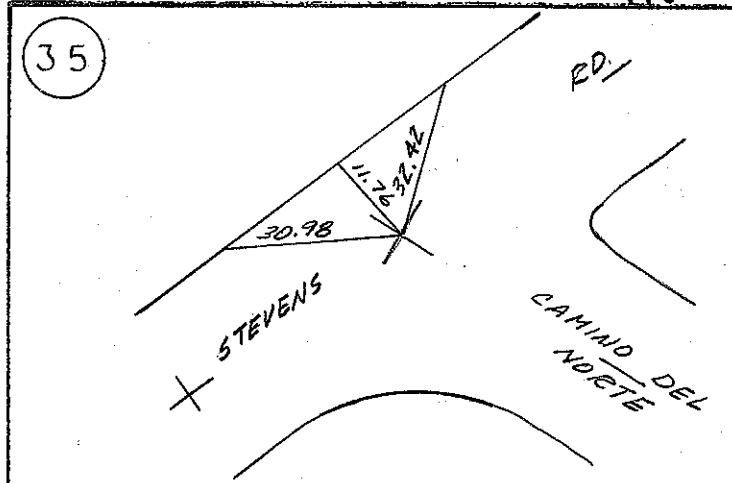
FOUND: 1" I.P.
TAG # RCE 8821 IN C.P.S. MON



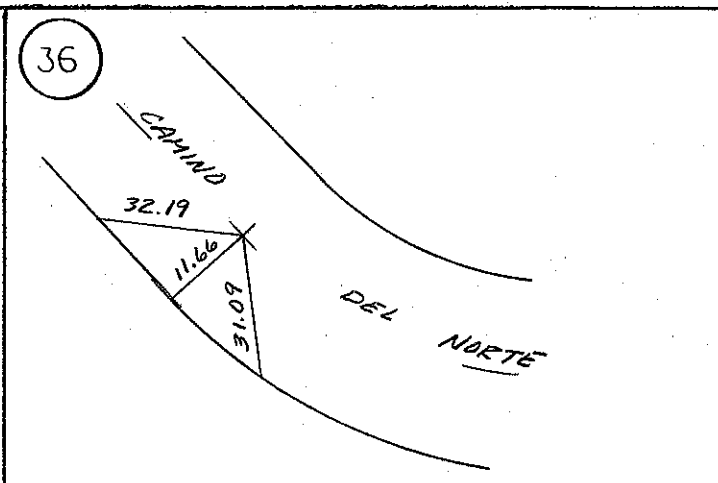
FOUND: 1" I.P.
TAG # NONE IN C.P.S. MON



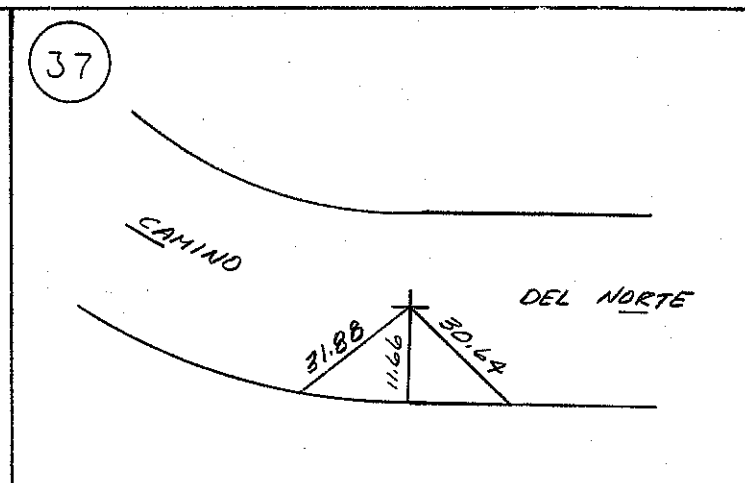
FOUND: 1" I.P.
TAG # NONE IN C.P.S. MON



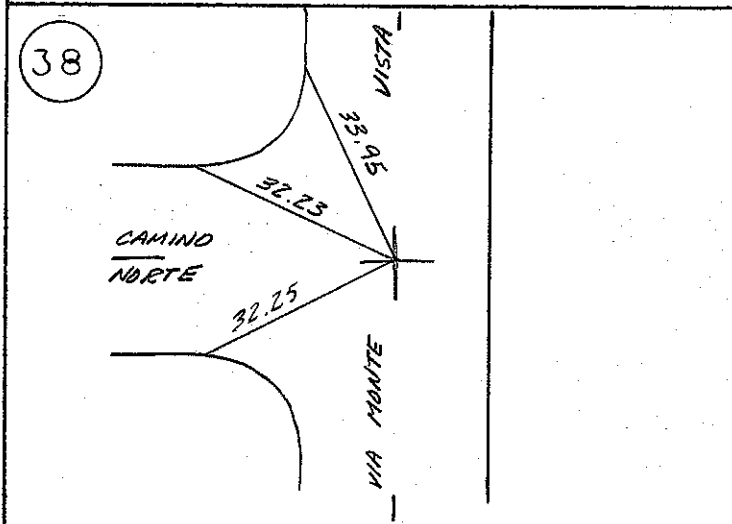
FOUND: 1/2" I.P.
TAG # NONE IN A.C. FLUSH



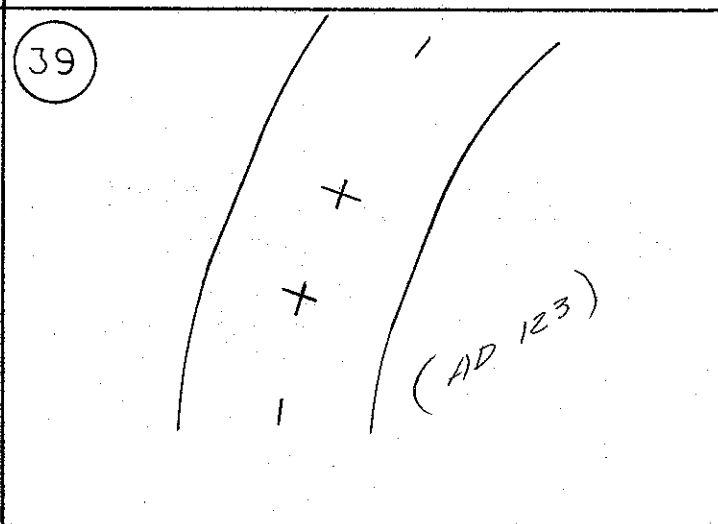
FOUND: 1/2" I.P.
TAG # NONE IN A.C. FLUSH




FOUND: 1/2" I.P. & TACK
TAG # NONE IN A.C. FLUSH



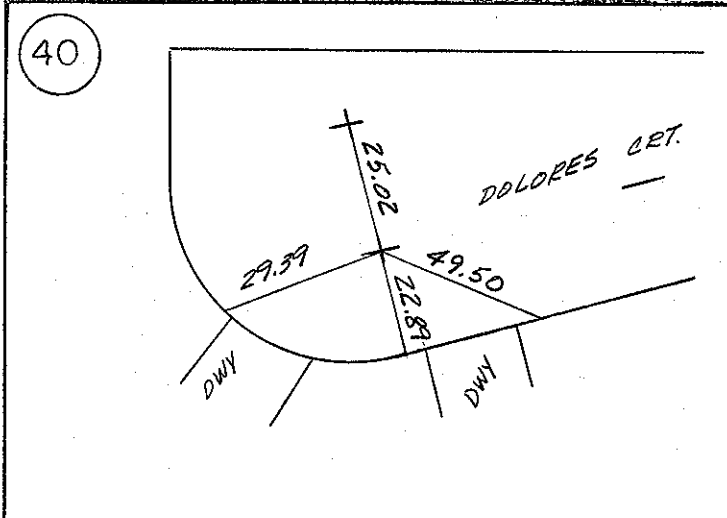
FOUND: 3/4" I.P.
TAG # NONE IN C.P.S. MON



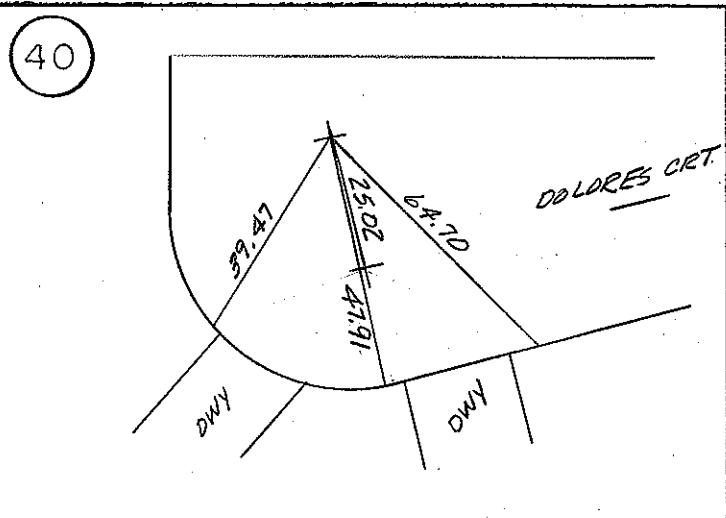
FOUND: _____
TAG # _____ IN _____



FOUND: _____
TAG # _____ IN _____



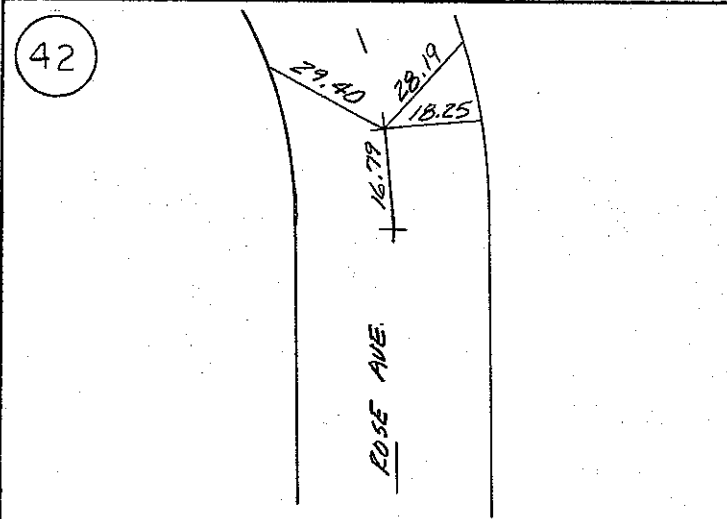
FOUND: 1" I.P.
TAG # NONE IN C.P.S. MON



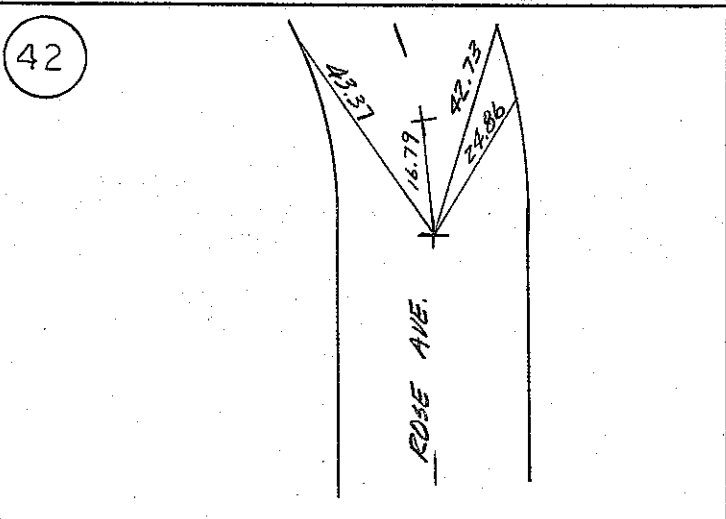
FOUND: 1" I.P.
TAG # NONE IN C.P.S. MON

41

NOT FOUND as of 2/28/79
Date
By COLE
Surveyor



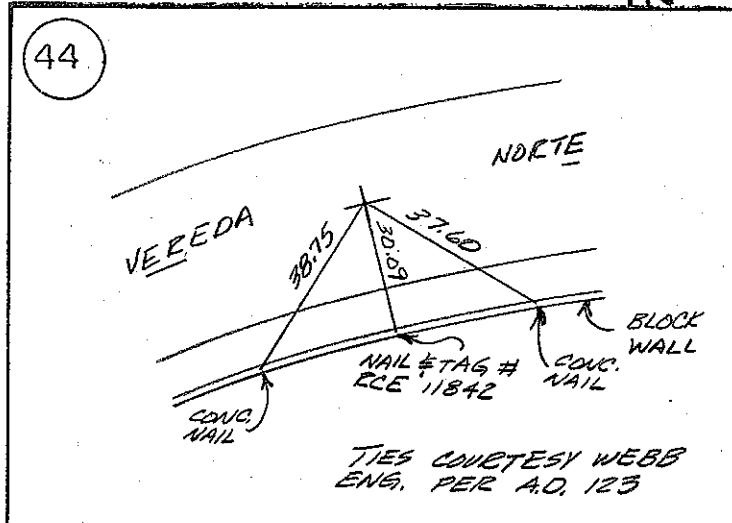
FOUND: 1" I.P.
TAG # RCE 8821 IN C.P.S. MON



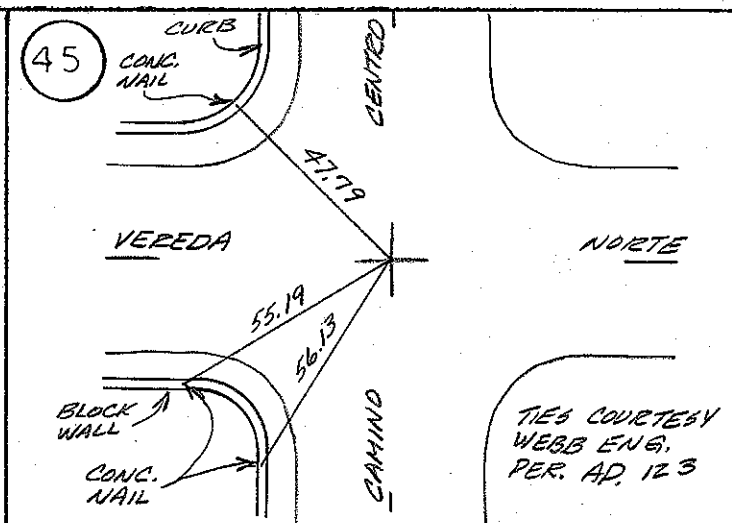
FOUND: 1" I.P.
TAG # RCE 8821 IN C.P.S. MON

43

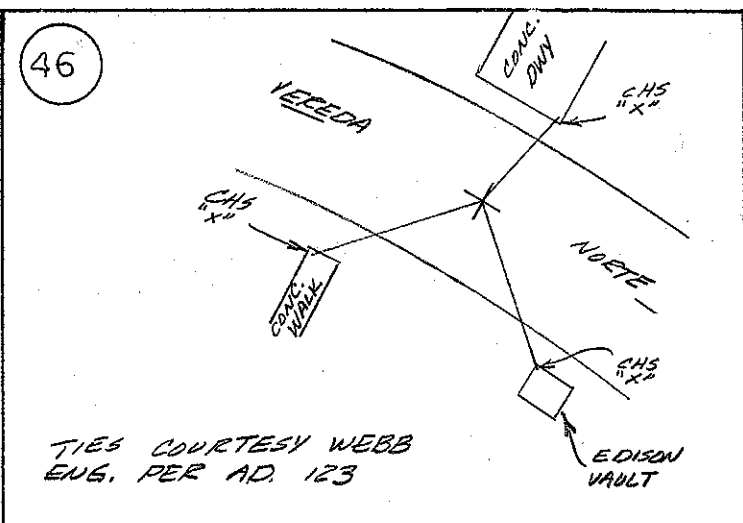
NOT FOUND as of 2/28/79
Date
By COLE
Surveyor



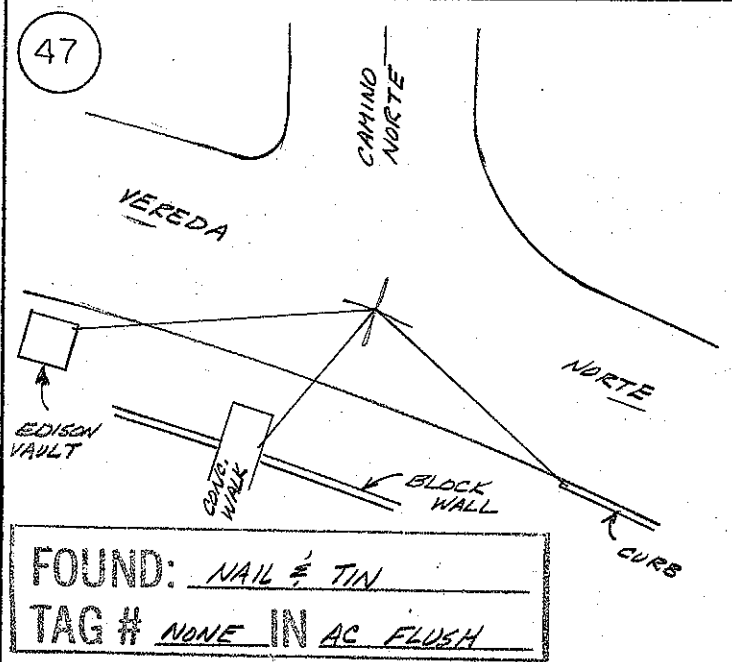
FOUND: 3/4" I.P.
TAG # NONE IN AC. DN. 1.1'



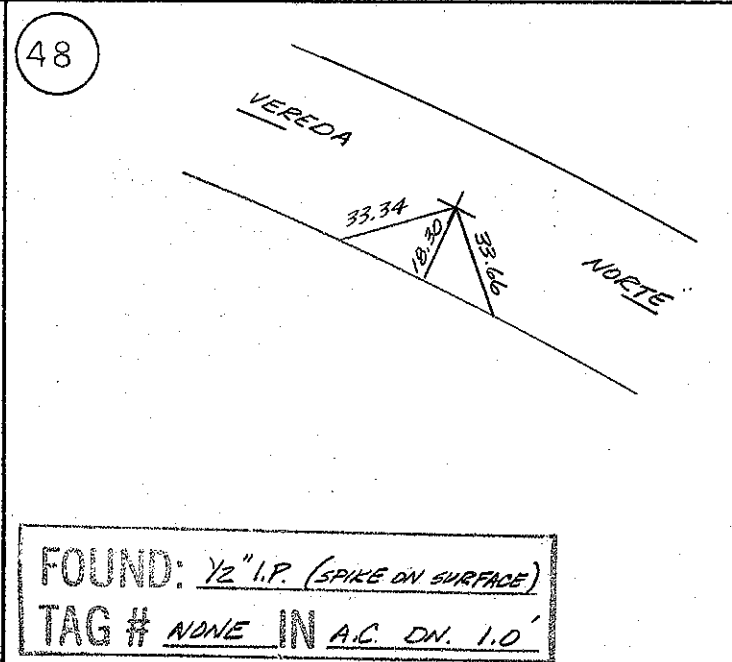
FOUND: 3/4" I.P.
TAG # NONE IN AC. DN. 0.9'



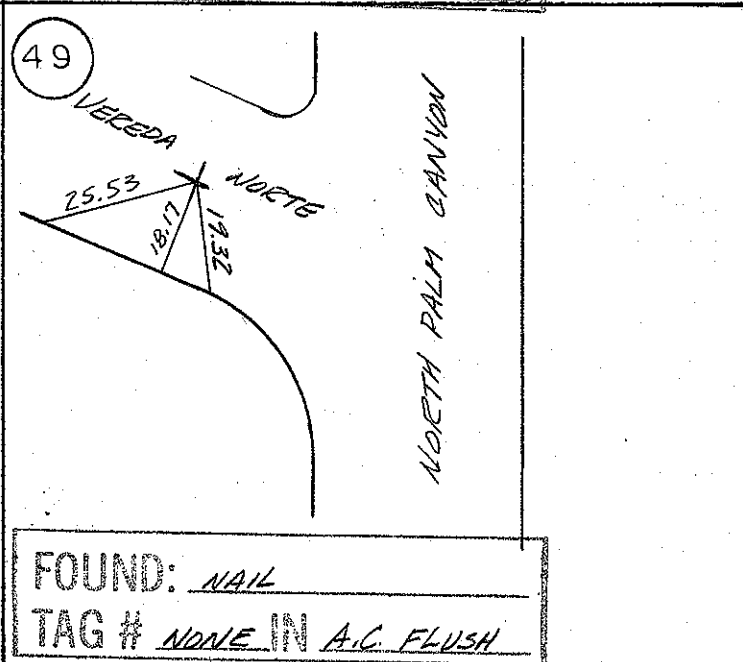
FOUND: 3/4" I.P.
TAG # NONE IN AC. DN. 1.1'



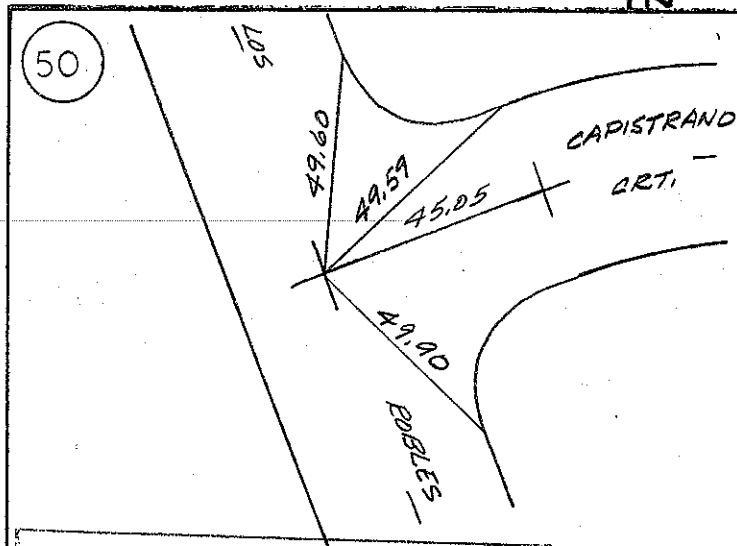
FOUND: NAIL & TIN
TAG # NONE IN AC FLUSH



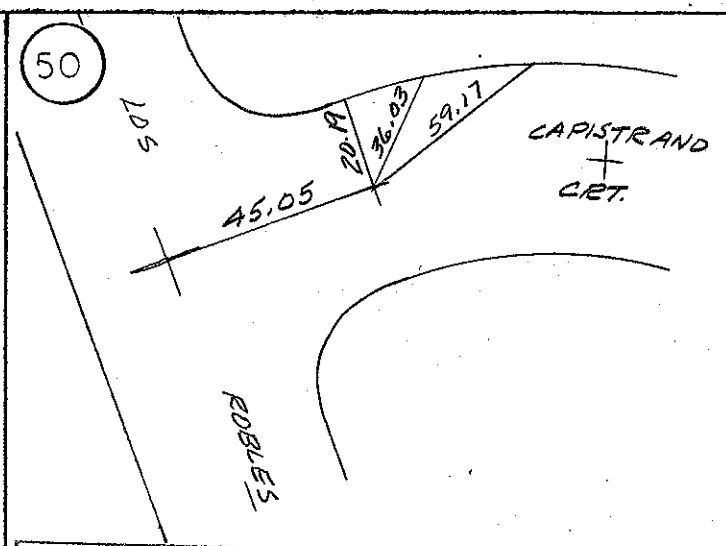
FOUND: 1/2" I.P. (SPIKE ON SURFACE)
TAG # NONE IN AC. DN. 1.0'



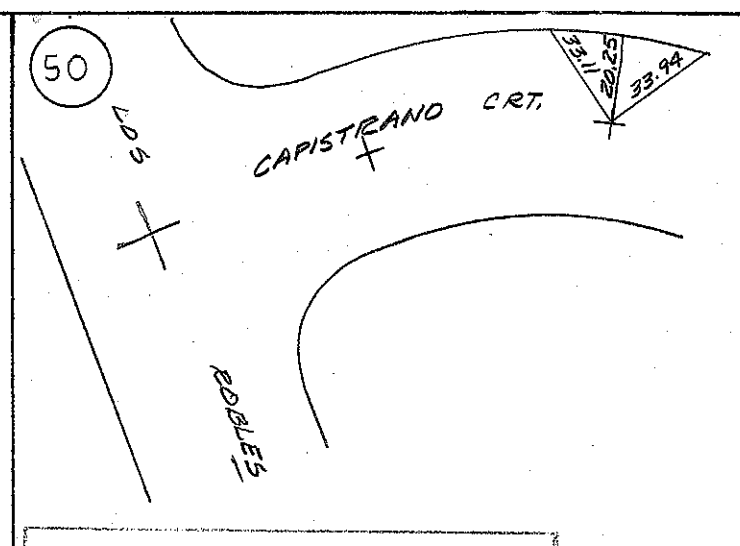
FOUND: NAIL
TAG # NONE IN A.C. FLUSH



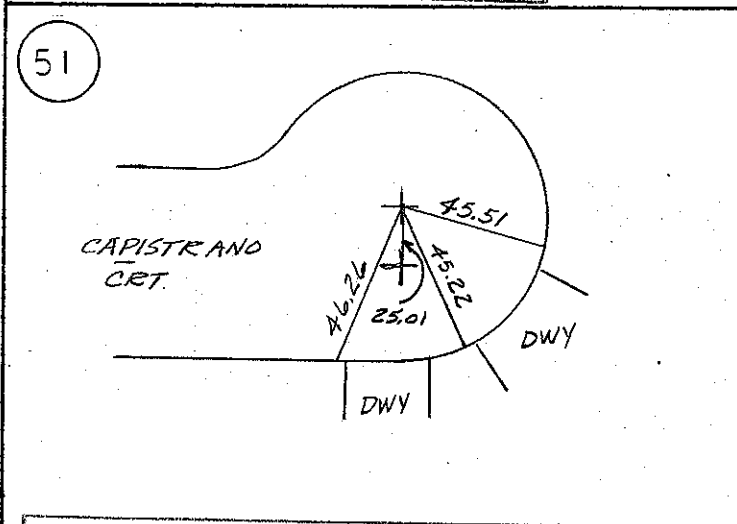
FOUND: 1" I.P.
TAG # NONE IN C.P.S. MON



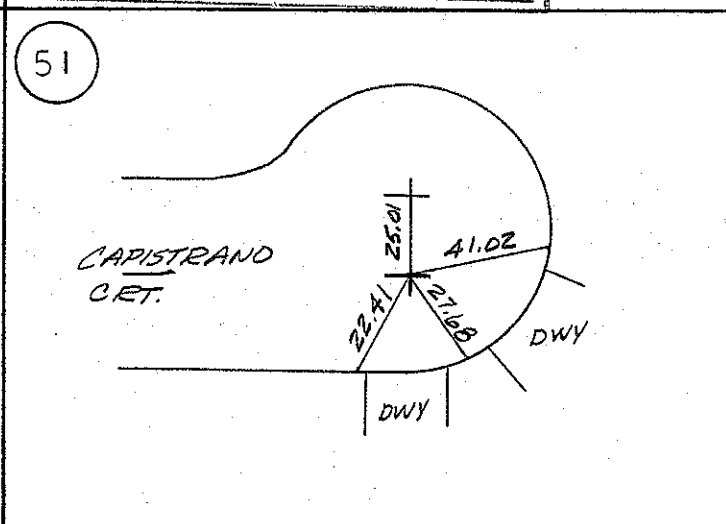
FOUND: 1" I.P.
TAG # NONE IN C.P.S. MON



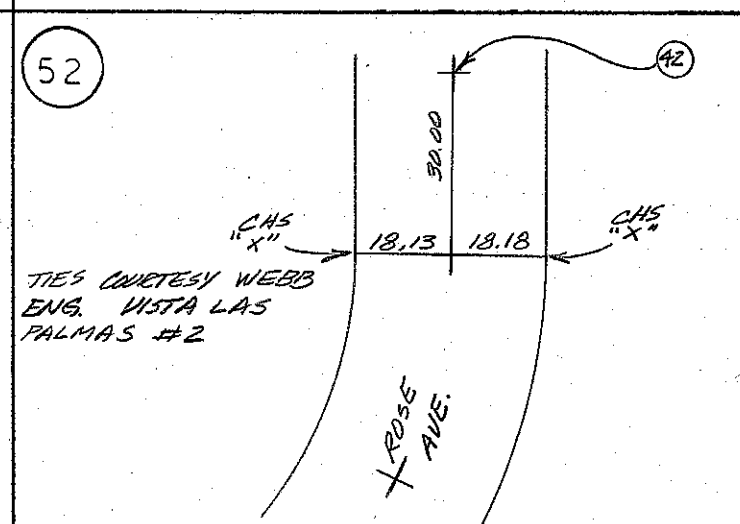
FOUND: 1" I.P.
TAG # NONE IN C.P.S. MON



FOUND: 1" I.P.
TAG # NONE IN C.P.S. MON

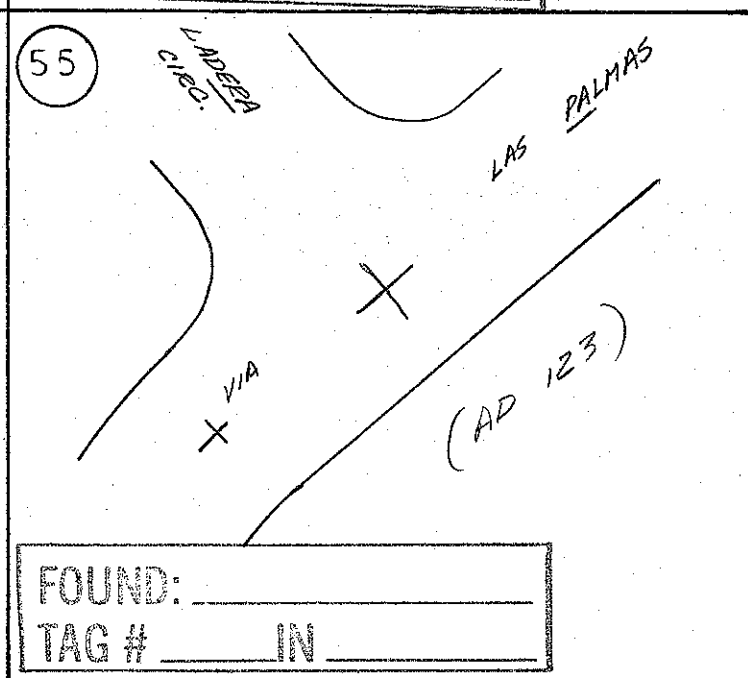
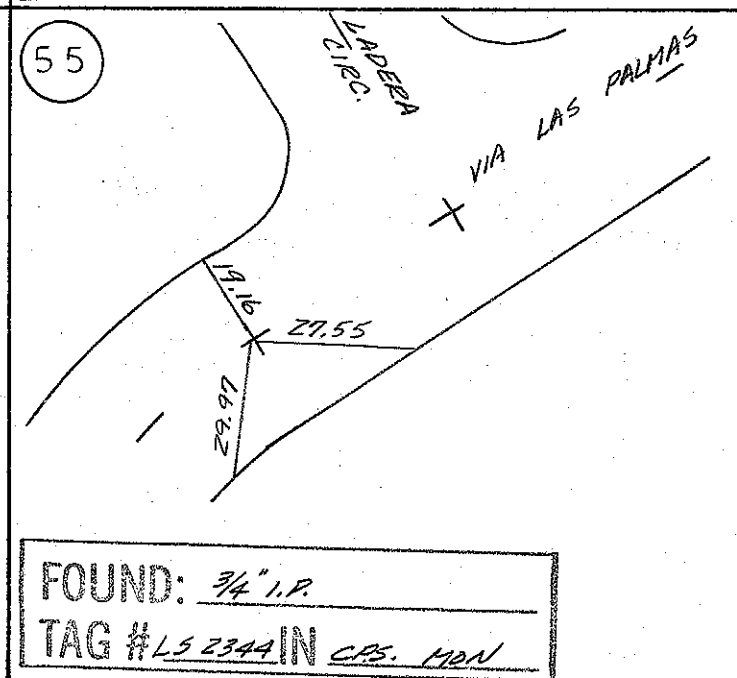
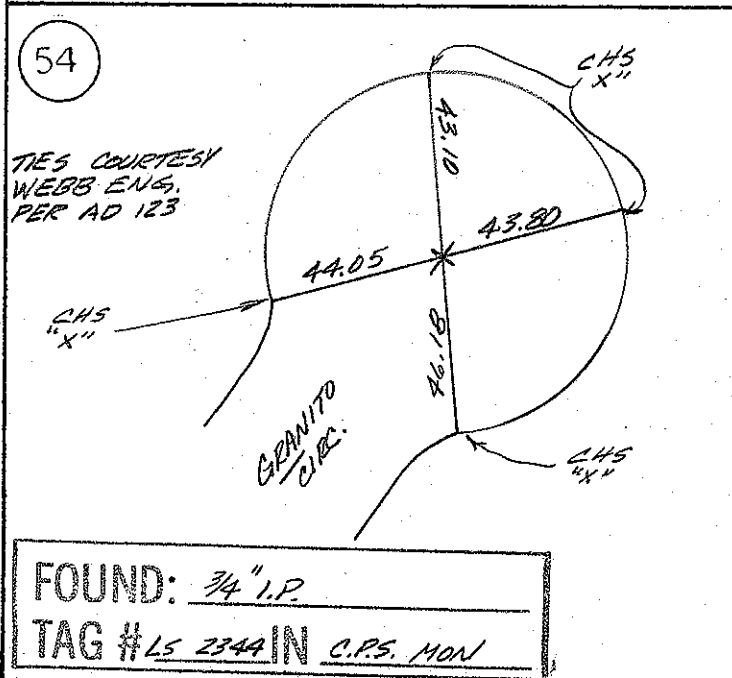
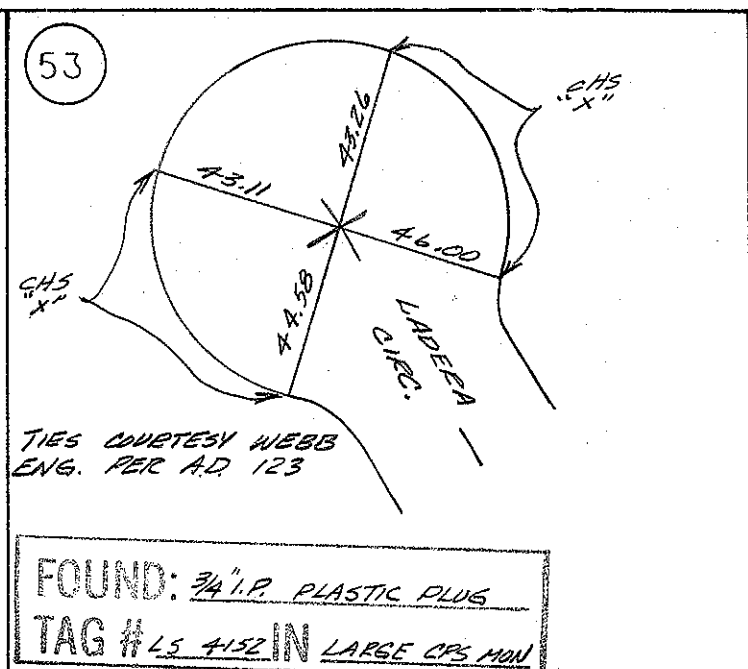
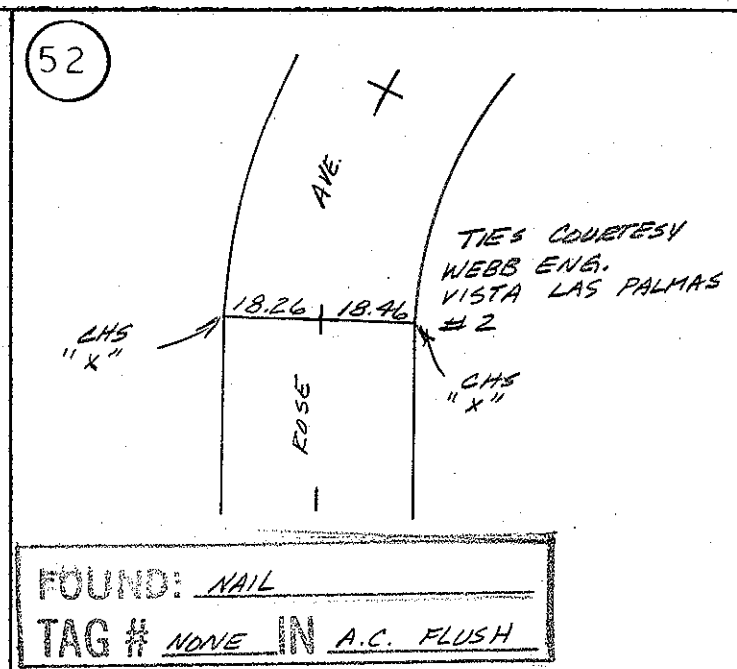
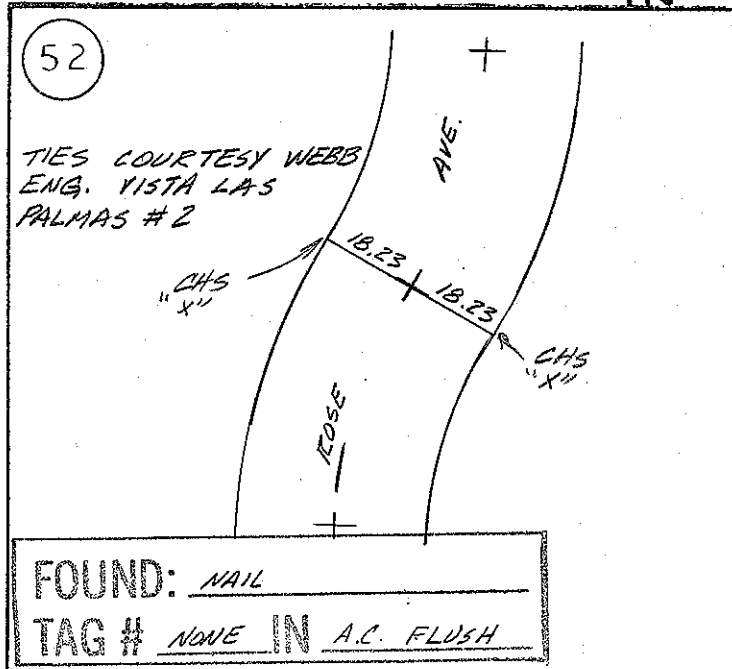


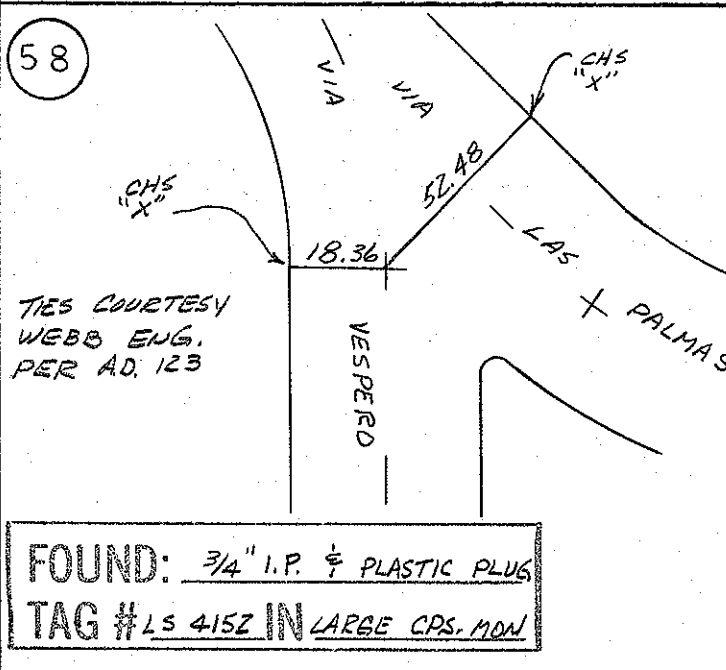
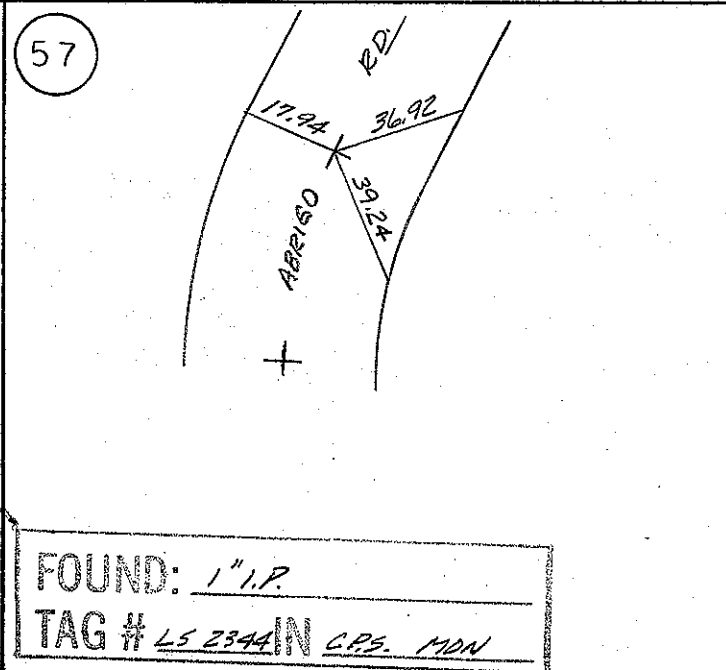
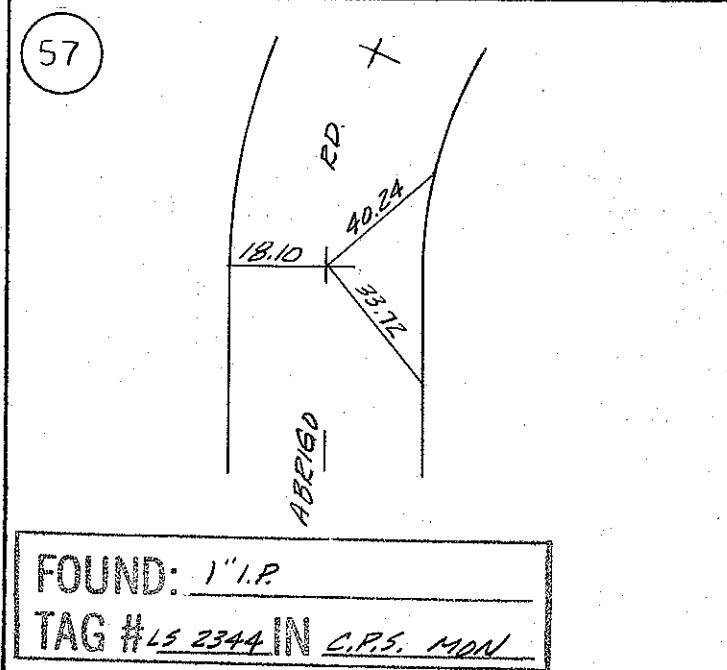
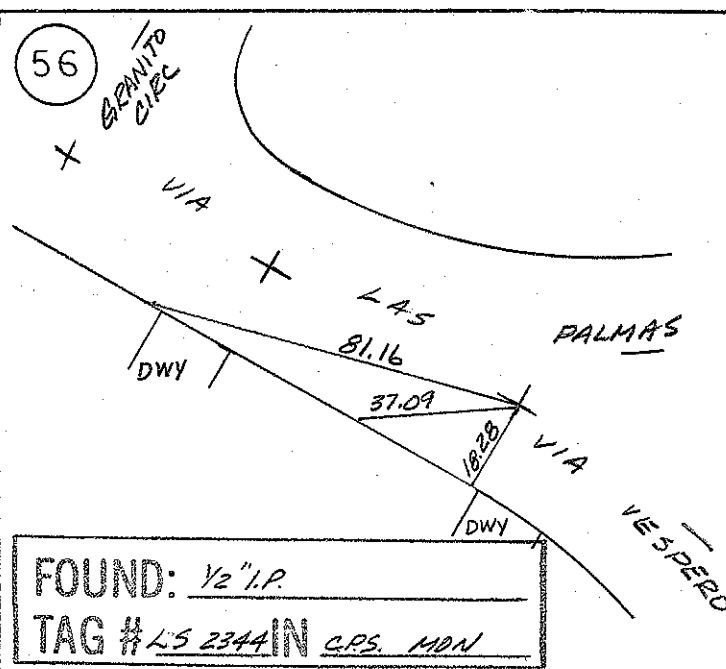
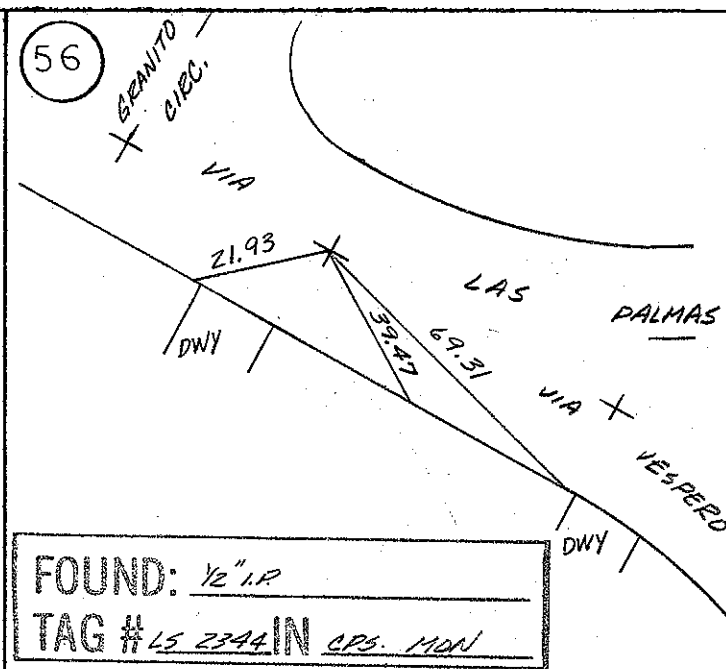
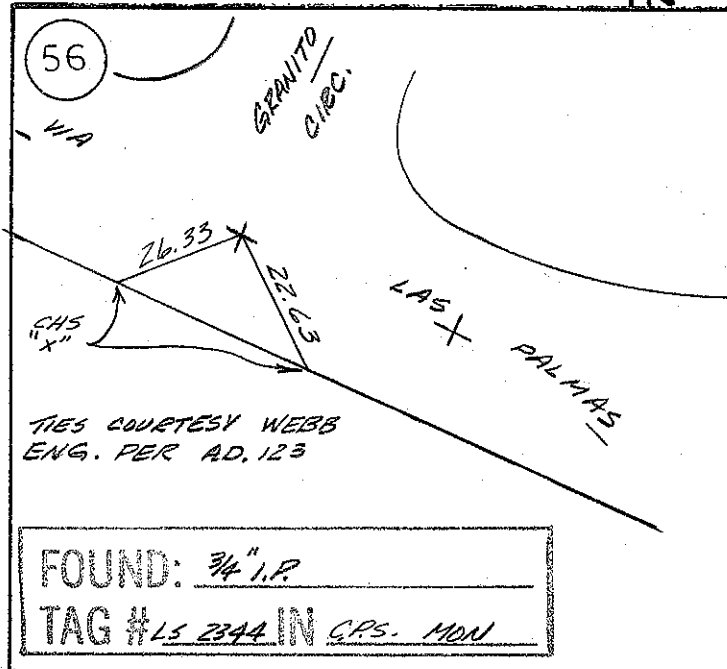
FOUND: 1" I.P.
TAG # NONE IN C.P.S. MON

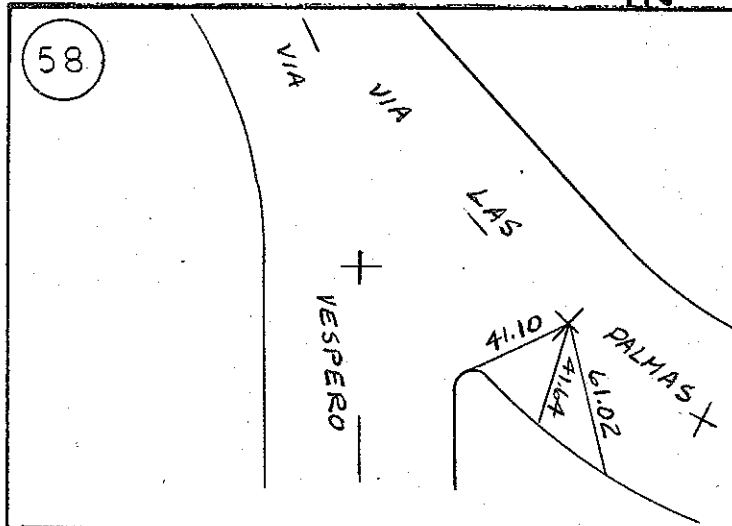


FOUND: NAIL
TAG # NONE IN AC. FLUSH

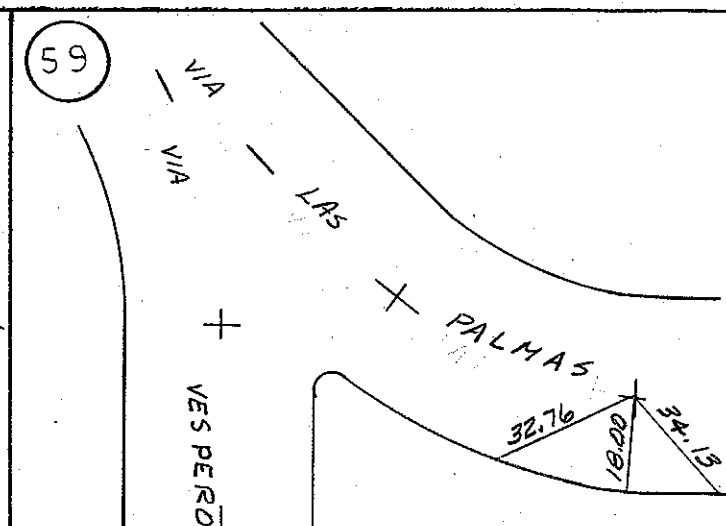
TIES COURTESY WEBB
ENG. VISTA LAS
PALMAS #2



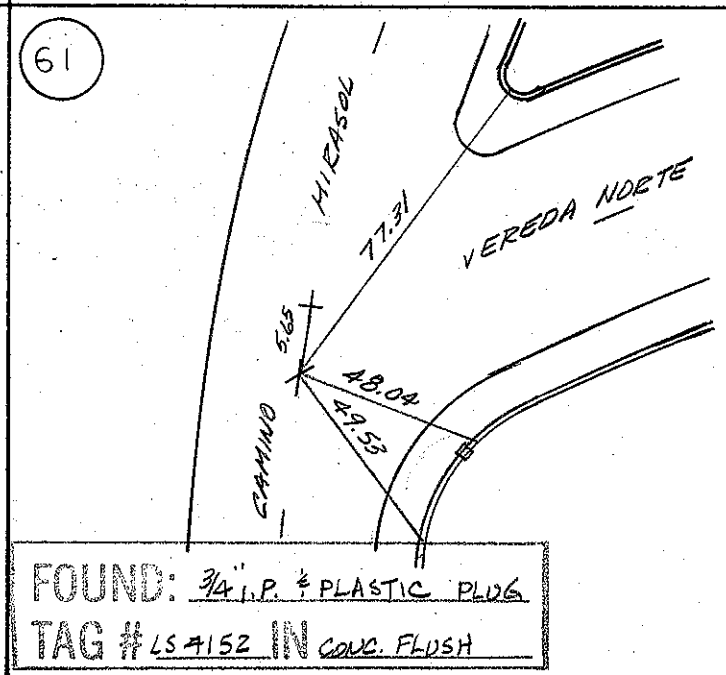






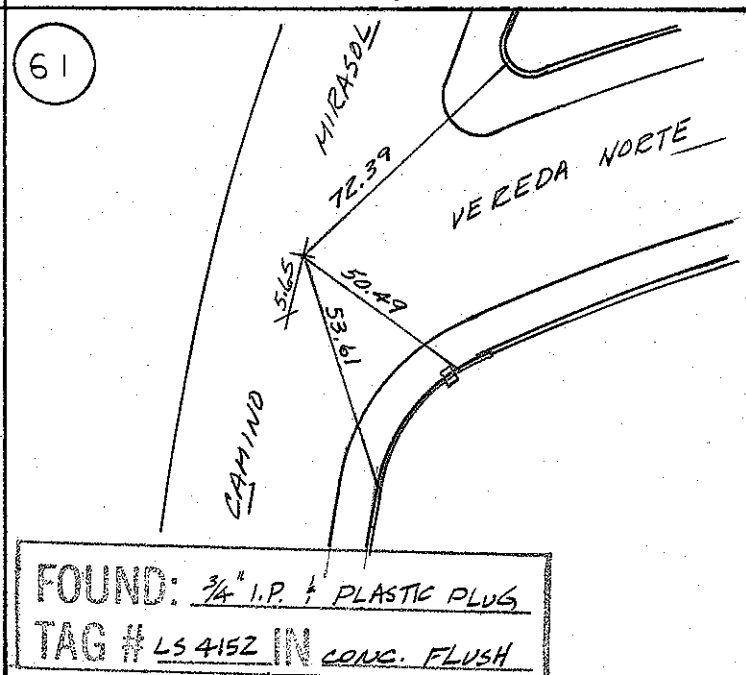
FOUND: 1/2" I.P.
TAG # LS 2344 IN C.P.S. MON



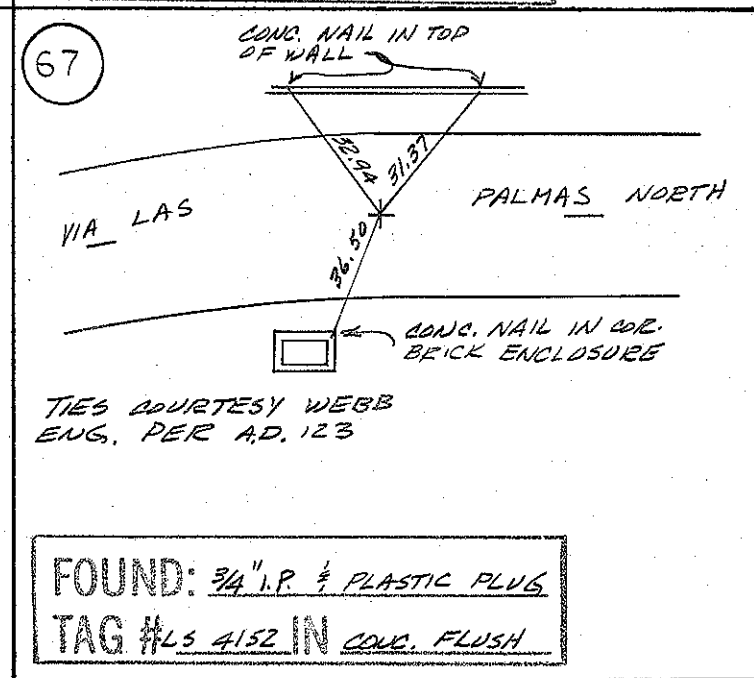
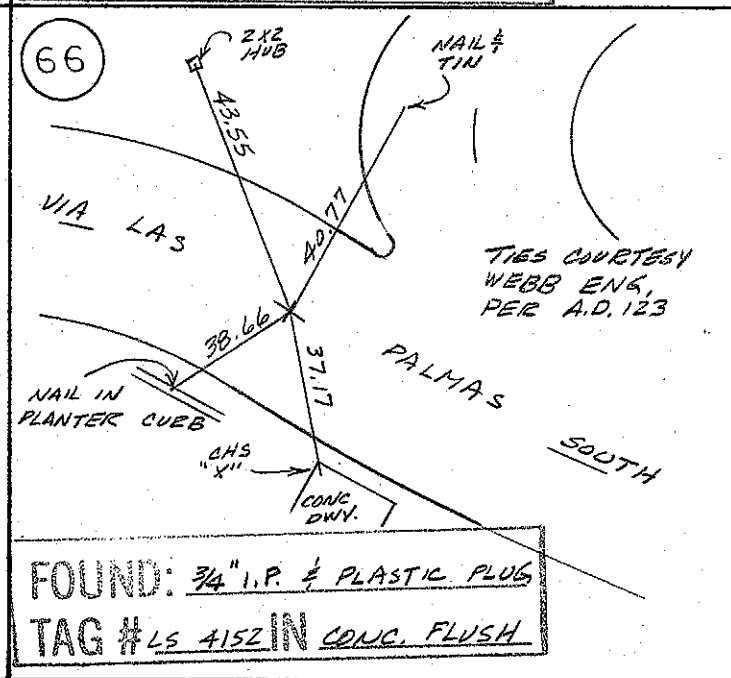
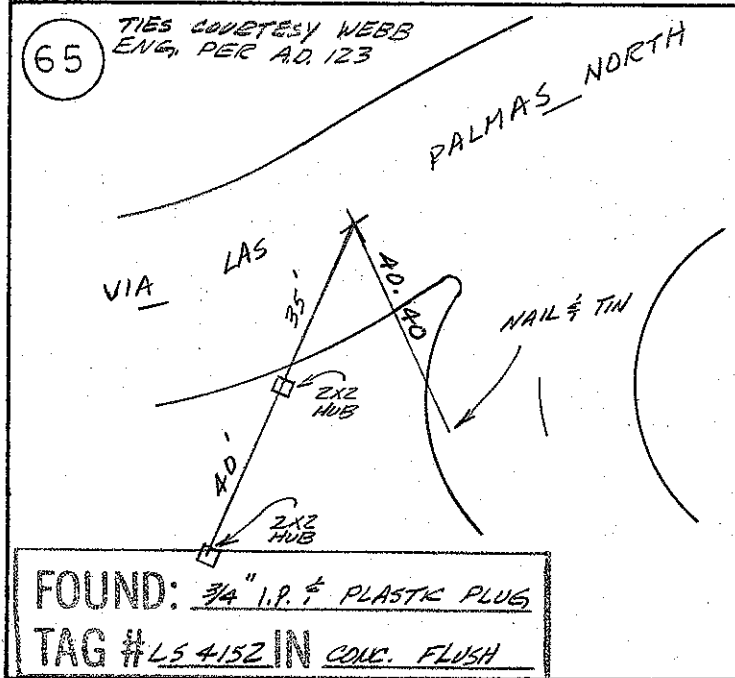
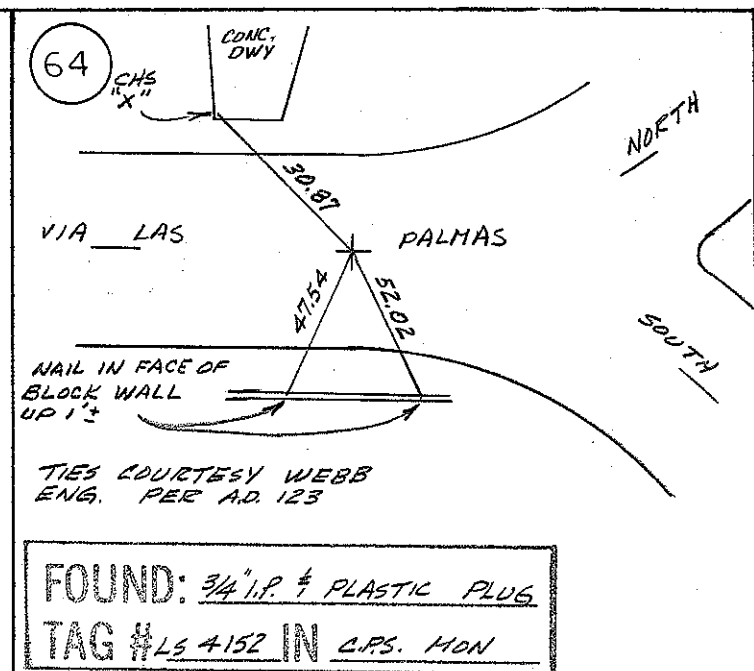
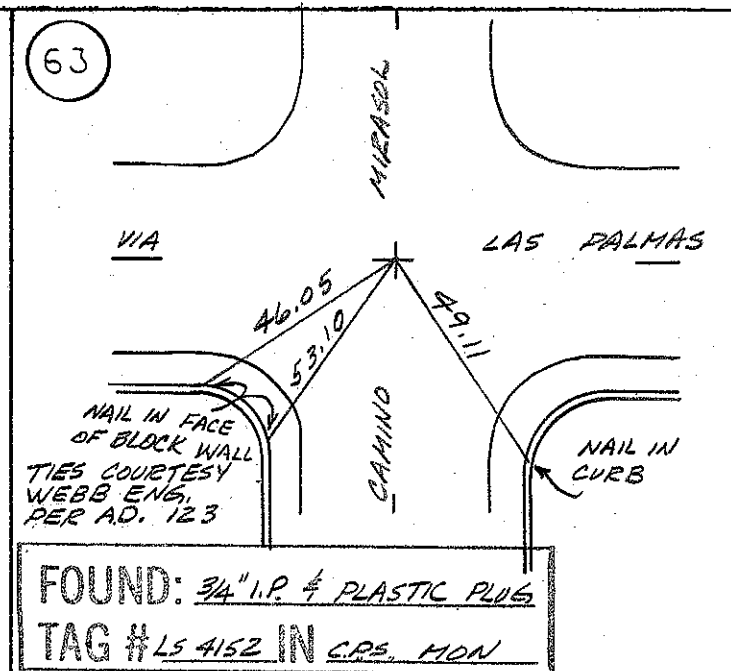

FOUND: 1/2" I.P.
TAG # LS 2344 IN C.P.S. MON



FOUND: 3/4" I.P. & PLASTIC PLUG
TAG # LS 4152 IN CONC. FLUSH



FOUND: 3/4" I.P. & PLASTIC PLUG
TAG # LS 4152 IN CONC. FLUSH



SURVEY MONUMENT TIES



68

NOT FOUND as of 2/28/79
Date
By COLE
Surveyor

69

NOT FOUND as of 2/28/79
Date
By COLE
Surveyor

70

TIES COURTESY
WEBB ENG.
PER A.D. 123

VIA LAS

PALMAS NORTH

NAIL ON WALL

NAIL & TIN

FOUND: 3/4" I.P. & PLASTIC PLUG
TAG # LS 4152 IN CONC. FLUSH

71

VIA LAS

PALMAS SOUTH

CPS TAG

80.09

28.55

45.55

PARKING BAY

NAIL IN CURB

NAIL & TIN IN EXPANSION JOINT

TIES COURTESY WEBB
ENG PER A.D. 123
ADDED 1 CITY TIE

FOUND: 3/4" I.P. & PLASTIC PLUG
TAG # LS 4152 IN CONC. FLUSH

72

VIA LAS PALMAS

D.W.Y.

32.41

20.28

33.70

FOUND: 1/2" I.P. "X" TIED
TAG # NONE IN AC DN. 1.0'

73

VIA LAS PALMAS

NORTH PALM CANYON

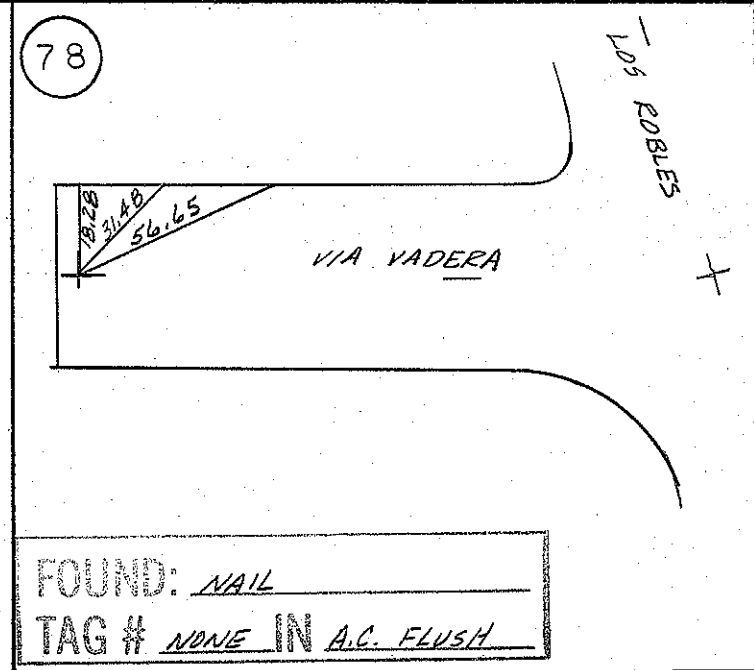

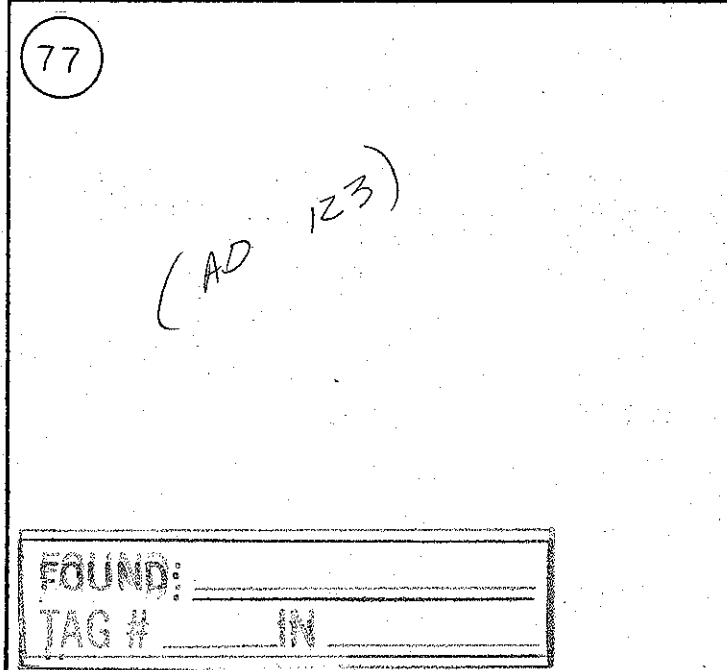
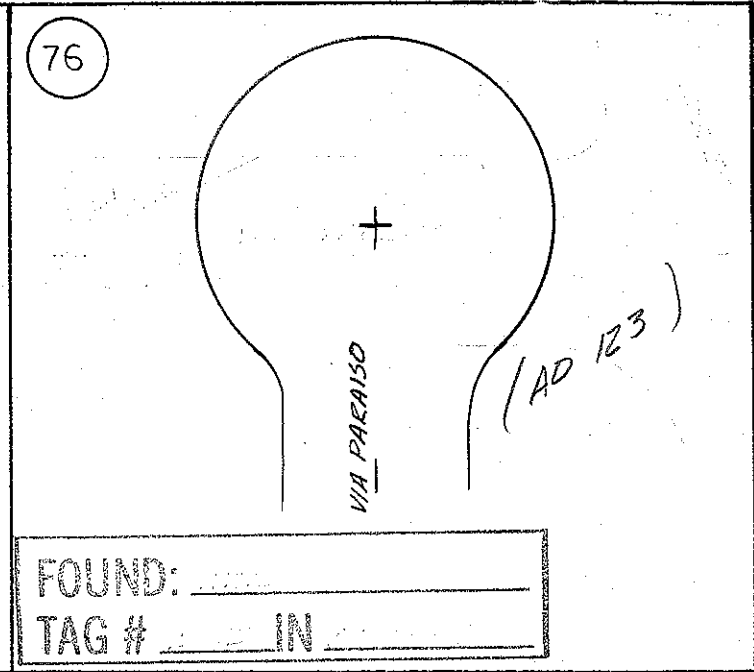
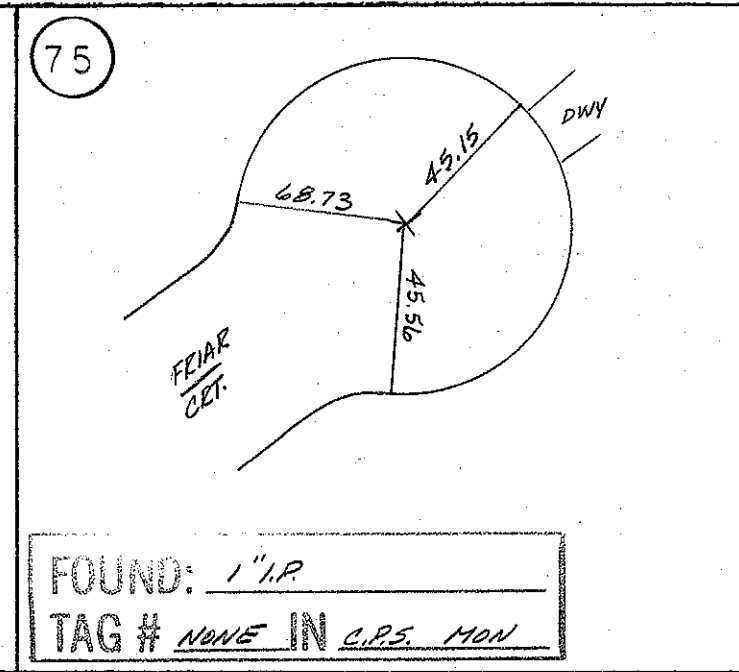
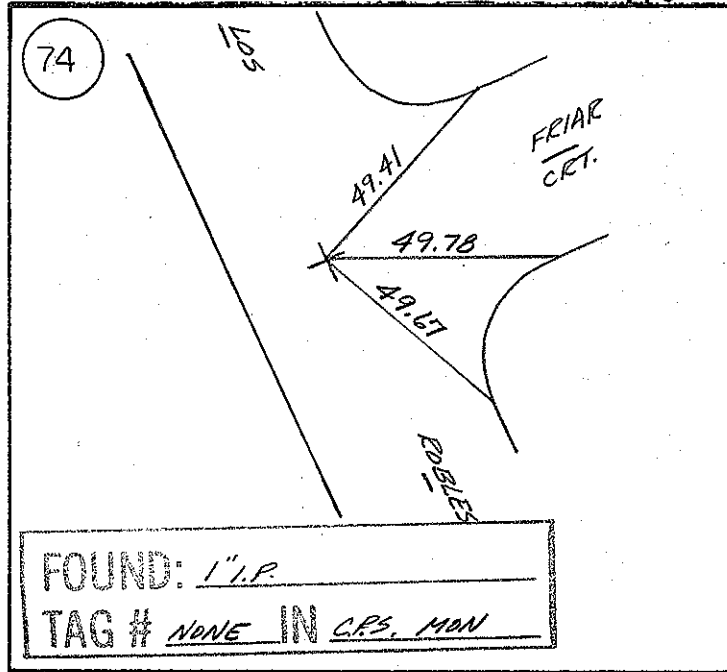
22.26

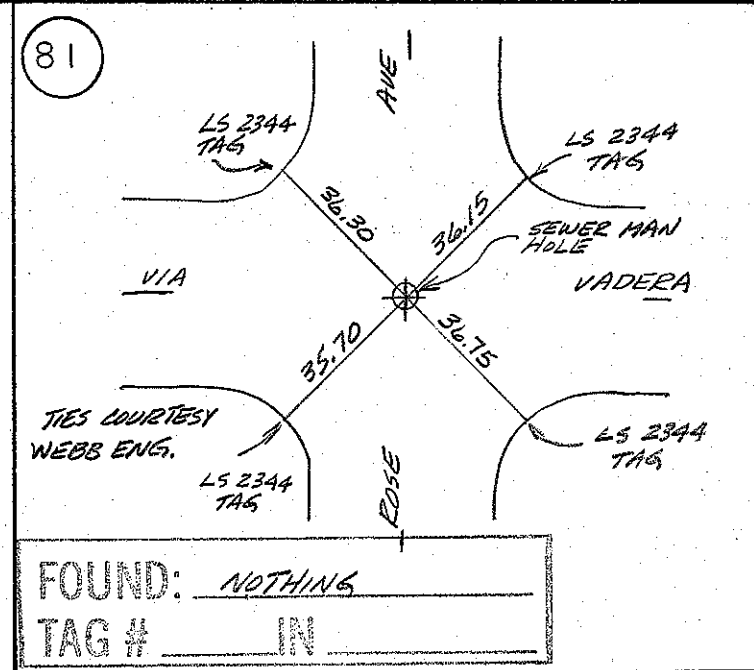
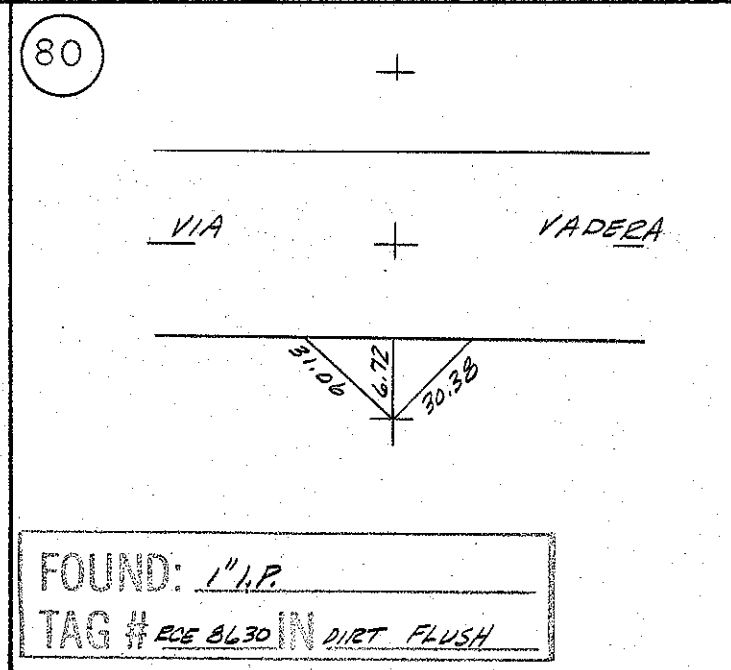
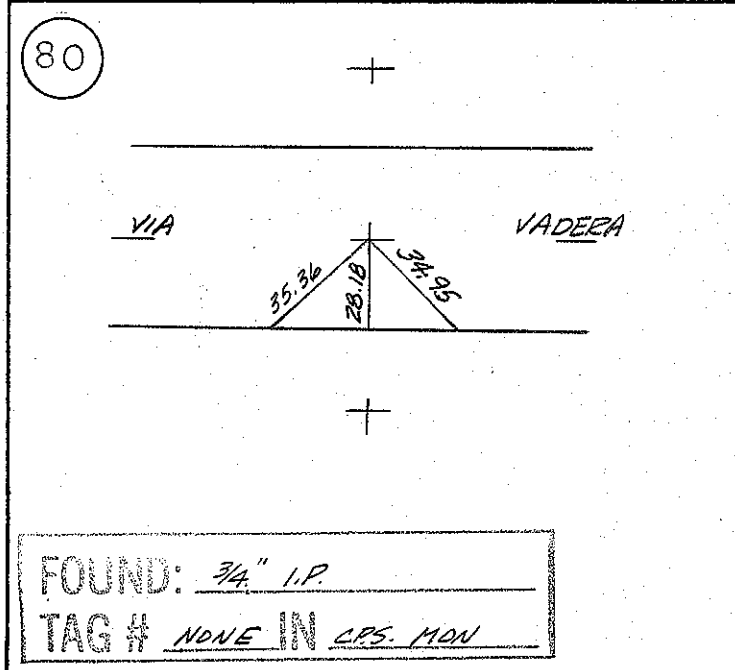
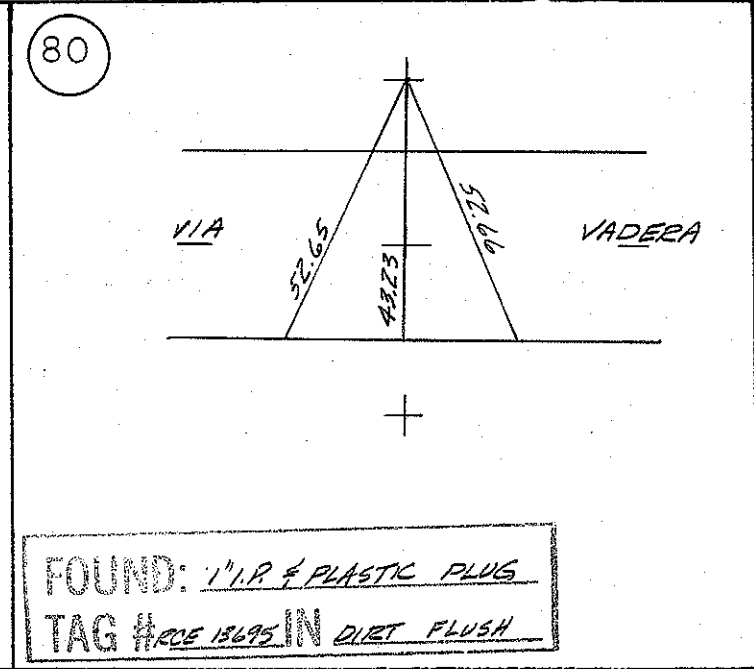
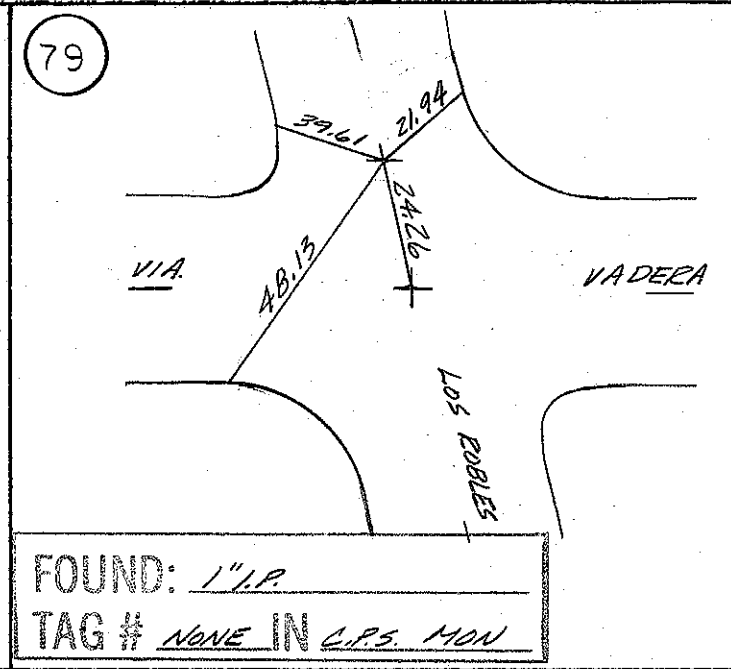
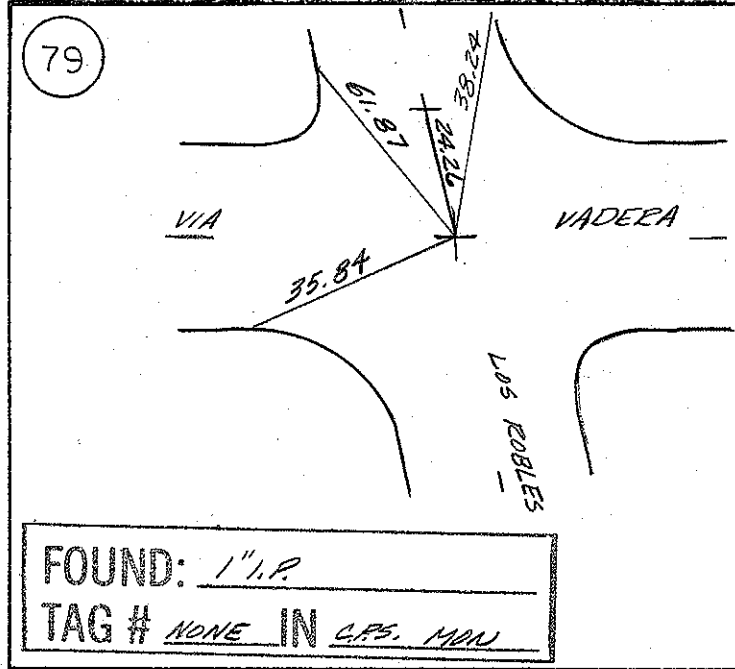
21.82

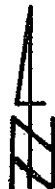
47.43

FOUND: 1/2" I.P. "X" TIED
TAG # NONE IN AC. DN. 1.1'

SURVEY MONUMENT TIES







82

NOT FOUND as of 2/28/79
By COLE Date

82

(AD 123)

FOUND: _____
TAG # _____ IN _____

83

(AD 123)

FOUND: _____
TAG # _____ IN _____

84

TIES COURTESY WEBB ENG. PER AD 123

FOUND: 3/4" I.P. & PLASTIC PLUG
TAG # LS 4152 IN LARGE QRS. MDN

85

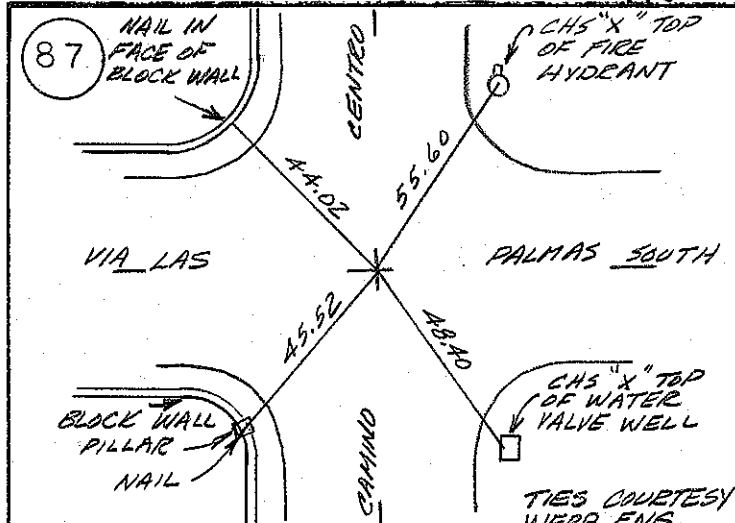
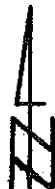
TIES COURTESY WEBB ENG. PER AD 123

FOUND: 3/4" I.P. & NAIL
TAG # NONE IN AC. DN. 0.1'

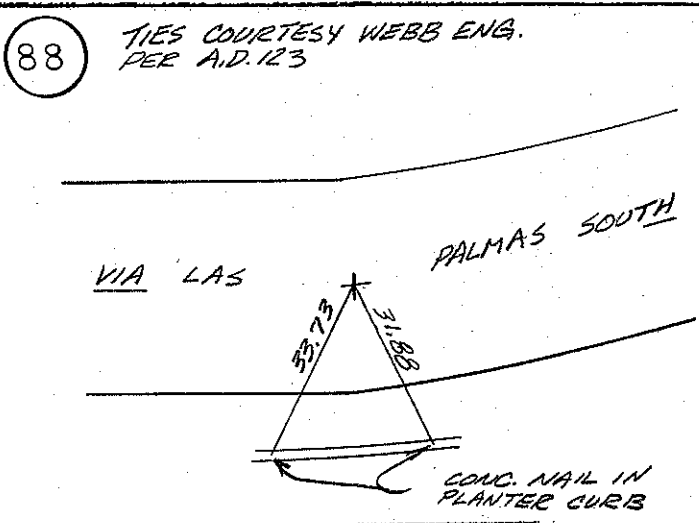
86

TIES COURTESY WEBB ENG. PER AD 123


FOUND: 3/4" I.P. & PLASTIC PLUG
TAG # LS 4152 IN CONC. FLUSH



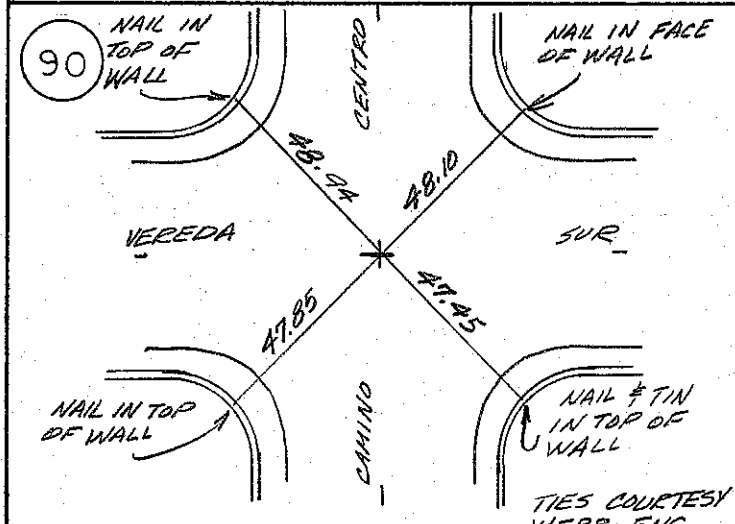
FOUND: $\frac{3}{4}$ " I.P. PLASTIC PLUG
TAG #LS 4152 IN C.P.S. MON




FOUND: $\frac{3}{4}$ " I.P. & PLASTIC PLUG
TAG #LS 4152 IN CONG. FLUSH



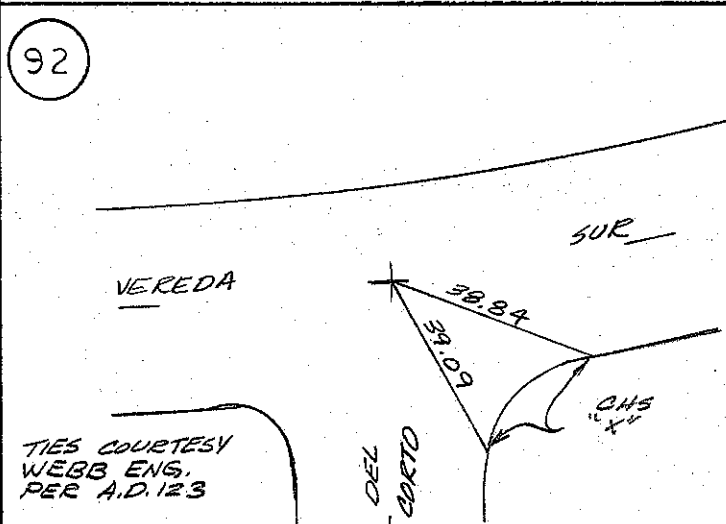
NOT FOUND as of 2/28/79 Date
By COLE Surveyor



FOUND: $\frac{3}{4}$ " I.P. & PLASTIC PLUG
TAG #LS 4152 IN C.P.S. MON



NOT FOUND as of 2/28/79 Date
By COLE Surveyor



FOUND: $\frac{3}{4}$ " I.P. & PLASTIC PLUG
TAG #LS 4152 IN A.C. FLUSH

93

TIES COURTESY WEBB
ENG. PER AD. 123

FOUND: 3/4" I.P.
TAG # LS 41.52 IN CONC. FLUSH

94

NOT FOUND as of 2/28/79
By COLE Date
Surveyor

94

NOT FOUND as of 2/28/79
By COLE Date
Surveyor

95

TRACT NOT FINISHED

96

FOUND: 3/4" I.P.
TAG # NONE IN C.P.S. MON WELL

97

TIES COURTESY WEBB
ENG. PER AD. 123

FOUND: 3/4" I.P. DN. 0.5'
TAG # NONE IN A.C.

SURVEY MONUMENT TIES

98

TRACT NOT FINISHED

99

TIES COURTESY WEBB
ENG. PER VISTA LAS
PALMAS #2

FOUND: NOTHING
TAG # IN

99

TIES COURTESY WEBB
ENG. PER VISTA LAS
PALMAS #2

FOUND: NAIL
TAG # NONE IN A.C. FLUSH

100

TIES COURTESY
WEBB ENG.
PER VISTA LAS
PALMAS #2

FOUND: NAIL
TAG # NONE IN A.C. FLUSH

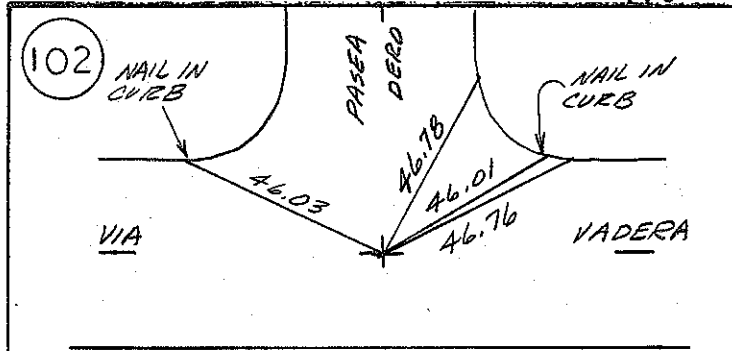
100

TIES COURTESY WEBB
ENG. PER VISTA LAS
PALMAS #2

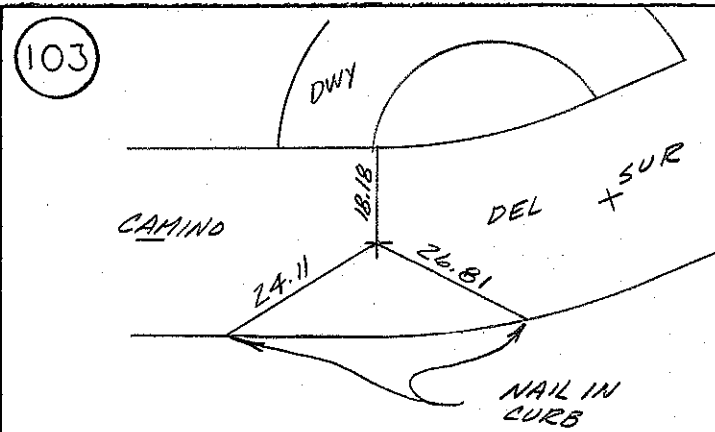
FOUND: P.K. & TIN
TAG # NONE IN A.C. FLUSH

101

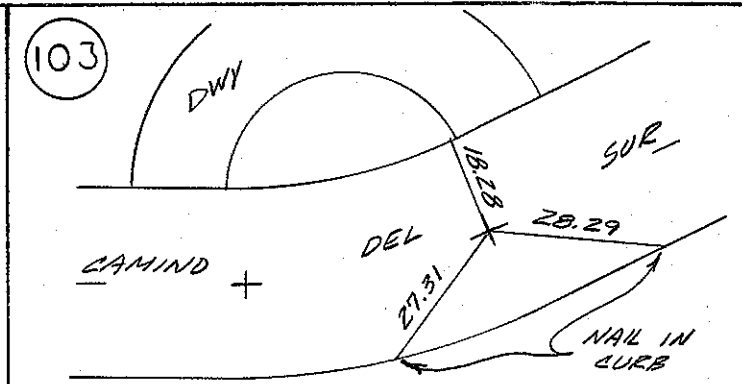
FOUND: 1/2" I.P.
TAG # LS 2344 IN C.P.S. MON



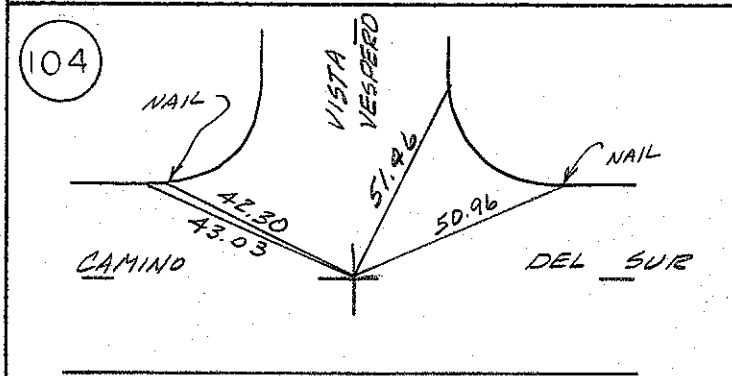
FOUND: 3/4" I.P.
TAG # NONE IN C.P.S. MON



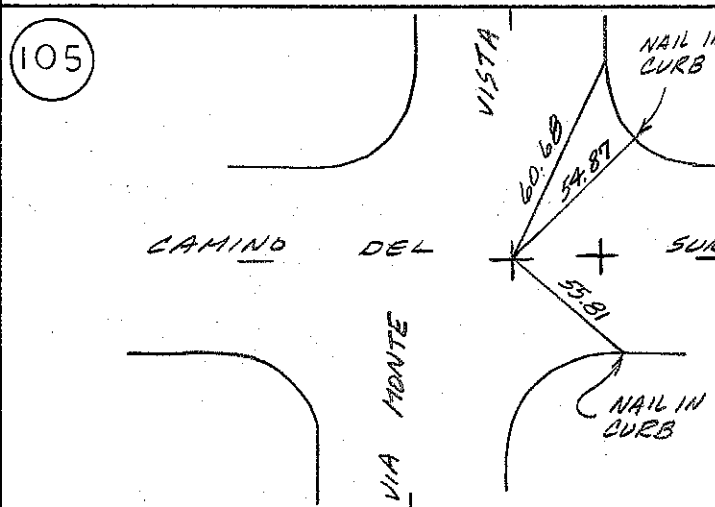
FOUND: 1/2" I.P.
TAG # LS. 2344 IN C.P.S. MON



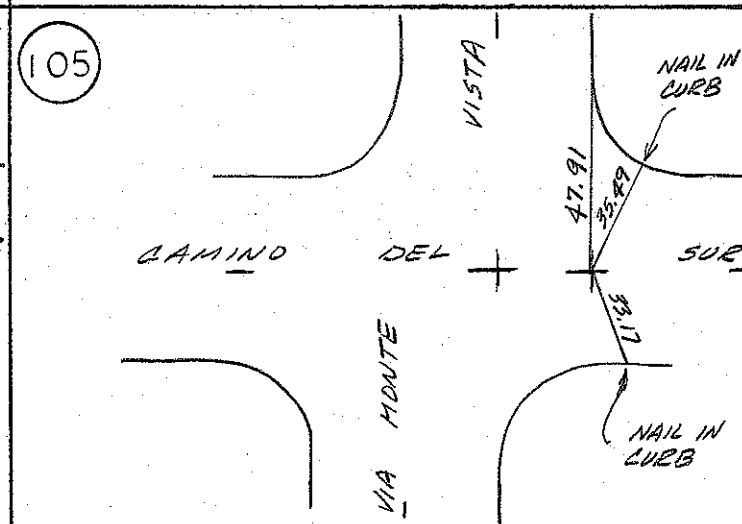
FOUND: 1/2" I.P.
TAG # LS. 2344 IN C.P.S. MON



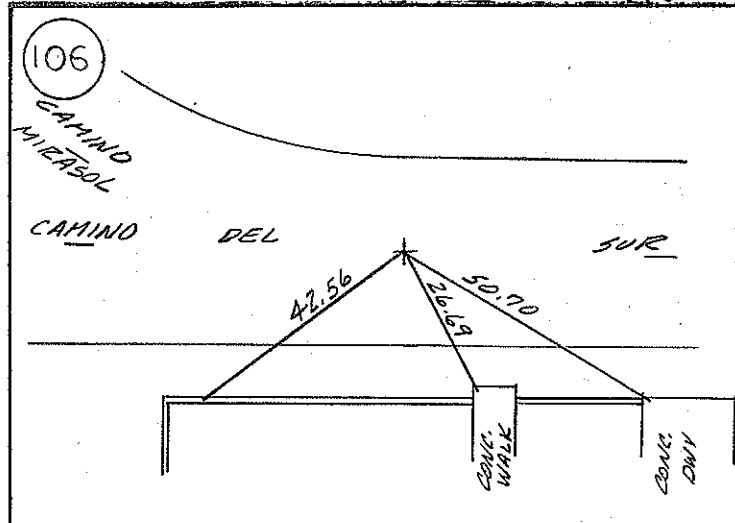
FOUND: 3/4" I.P.
TAG # NONE IN C.P.S. MON



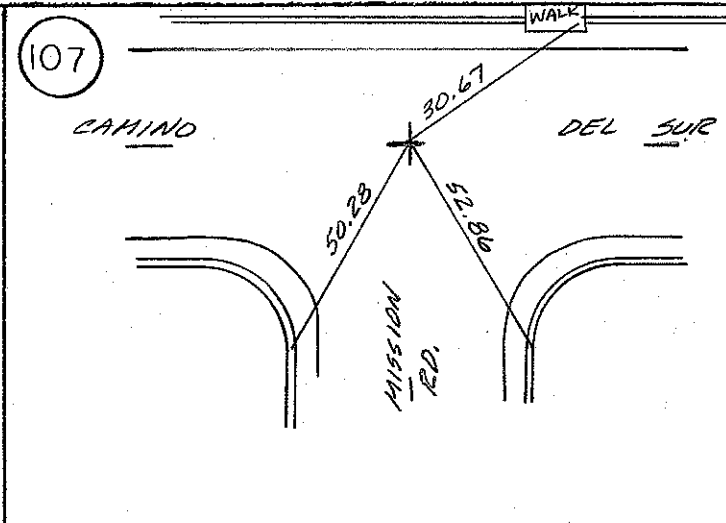
FOUND: 3/4" I.P.
TAG # NONE IN C.P.S. MON



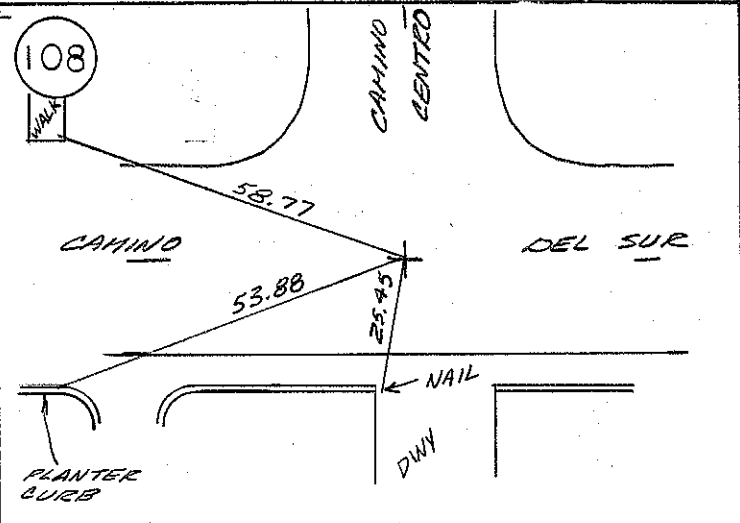
FOUND: P.K. NAIL
TAG # NONE IN AC FLUSH



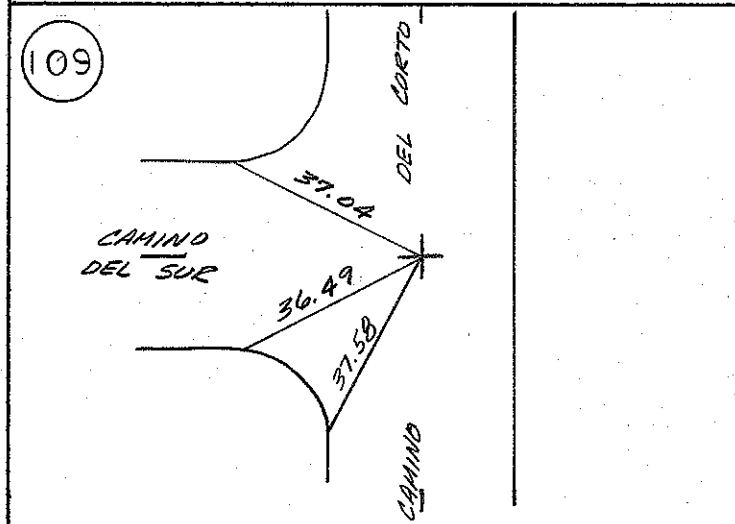
FOUND: 1/2" I.P. 2' SWING TIES
TAG # NONE IN A.C. DN. D.15'



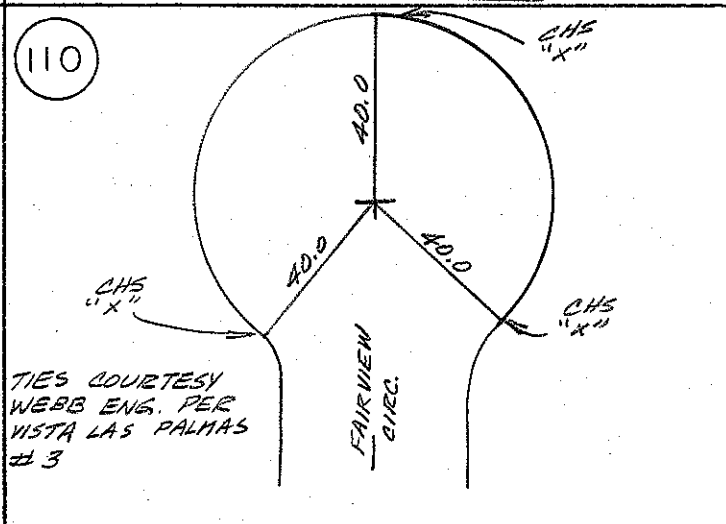
FOUND: 1/2" I.P. 2' X" TIES
TAG # NONE IN AC. DN. 1.1'



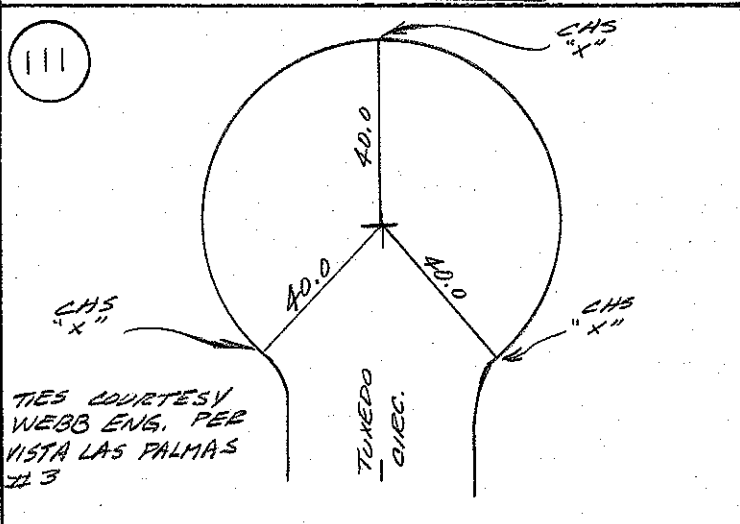
FOUND: 1/2" I.P.
TAG # NONE IN C.P.S. MON



FOUND: 1/2" I.P.
TAG # NONE IN OLD MON WELL NO LID



FOUND: NAIL
TAG # NONE IN A.C. FLUSH



FOUND: NAIL
TAG # NONE IN A.C. FLUSH

112

TIES COURTESY
WEBB ENGS. PER
VISTA LAS PALMAS
#3

FOUND: NAIL
TAG # NONE IN A.C. FLUSH

113

FOUND: 1 1/2\" I.P. (POSITION FOR CENTER SEC.)
TAG # U.S. 15. IN DIET FLUSH

114

FOUND: NAIL & BOTTLE CAP
TAG # NONE IN A.C. FLUSH

115

FOUND: NAIL & BOTTLE CAP
TAG # NONE IN A.C. FLUSH

116

FOUND: SPIKE & TIN
TAG # NONE IN A.C. FLUSH

117

NOT FOUND as of 2/28/79
Date
By COLE
Surveyor

SURVEY MONUMENT TIES

117

NOT FOUND as of 2/28/79
By COLE Date
Surveyor

118

FOUND: NAIL & TIN (EAST)
NAIL & BOTTLE CAP (WEST)
TAG # NONE IN A.C. FLUSH

118

FOUND: NAIL
TAG # NONE IN A.C. FLUSH

118

NOT FOUND as of 2/28/79
By COLE Date
Surveyor

119

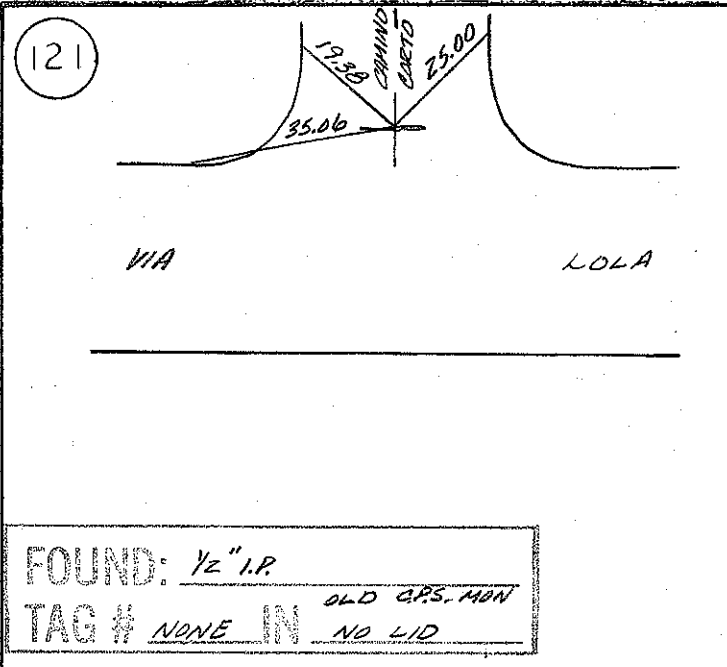
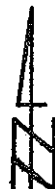
FOUND: 3/4" I.P.
TAG # NONE IN C.P.S. MON

120

NOT FOUND as of 2/28/79
By COLE Date
Surveyor

SURVEY MONUMENT TIES

SECTION 10
SURVEY BY OWENS CAREWAY
DATE FEB 28 1979



(122)

NOT FOUND as of 2/28/79
Date
By COLE
Surveyor

(122)

NOT FOUND as of 2/28/79
Date
By COLE
Surveyor

(123)

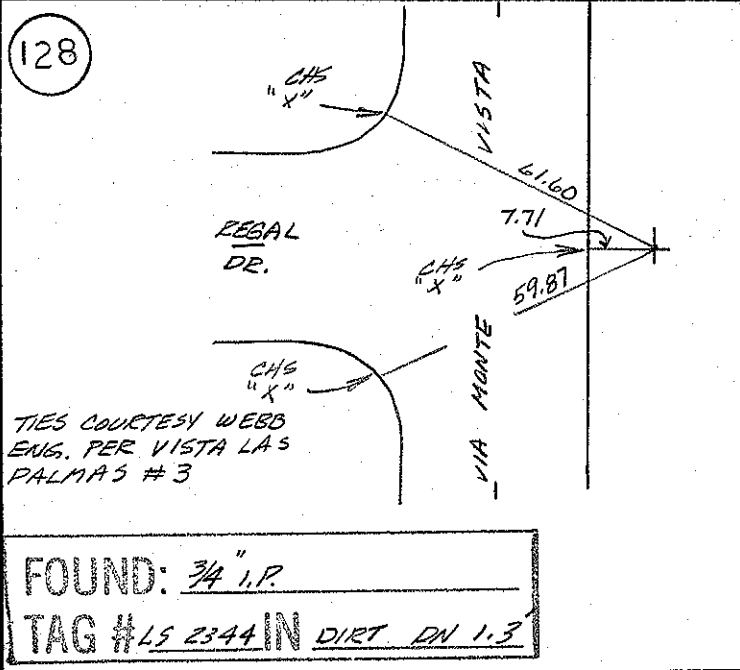
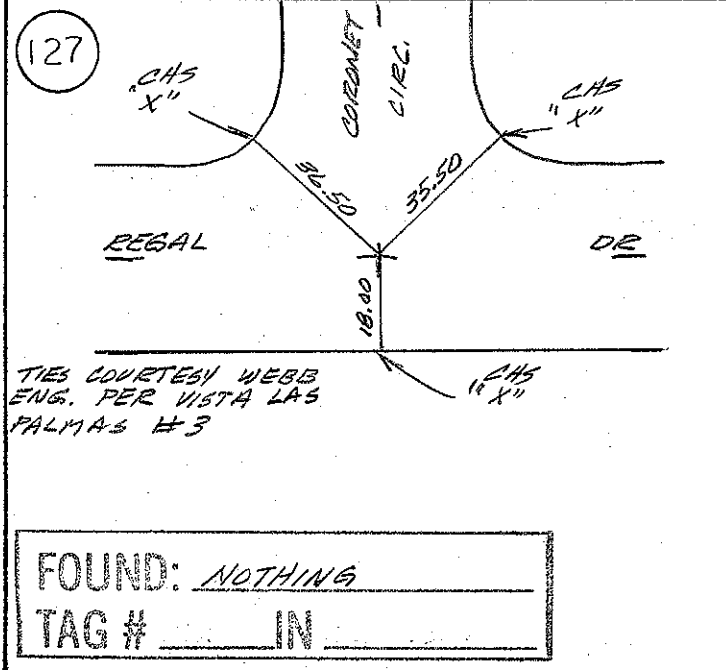
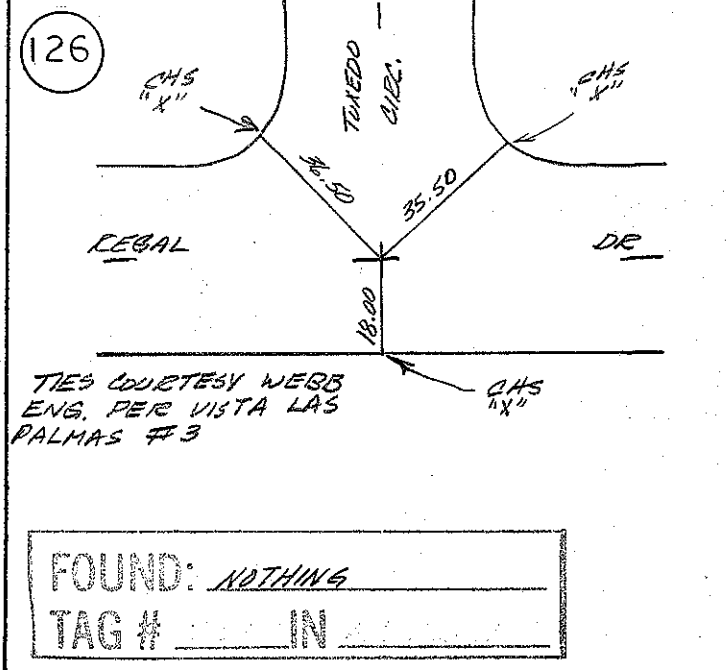
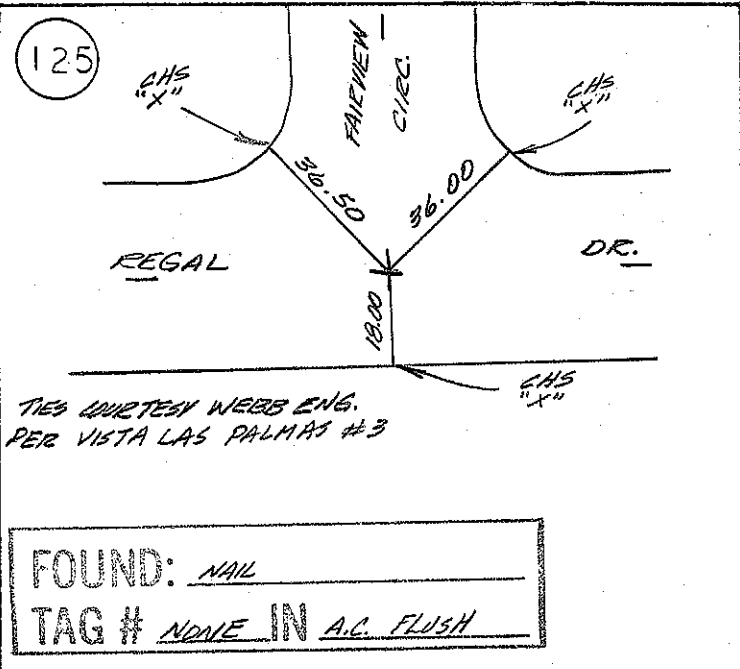
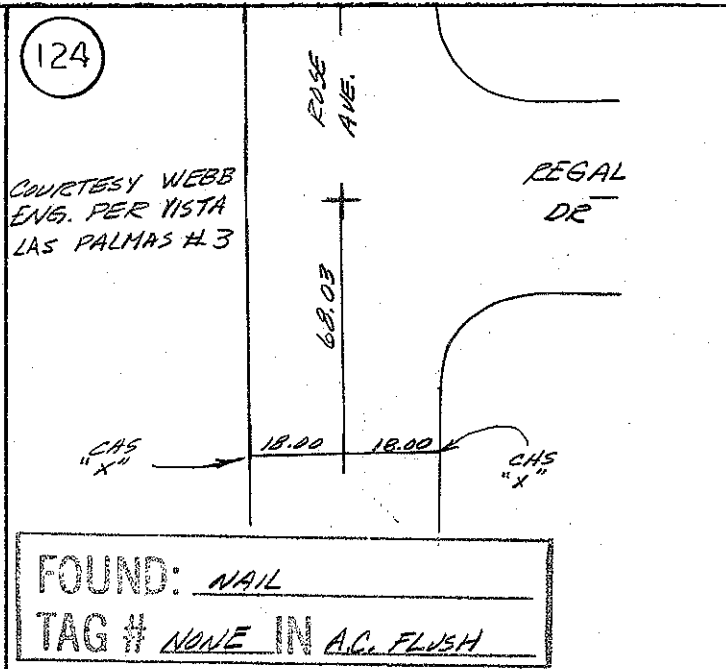
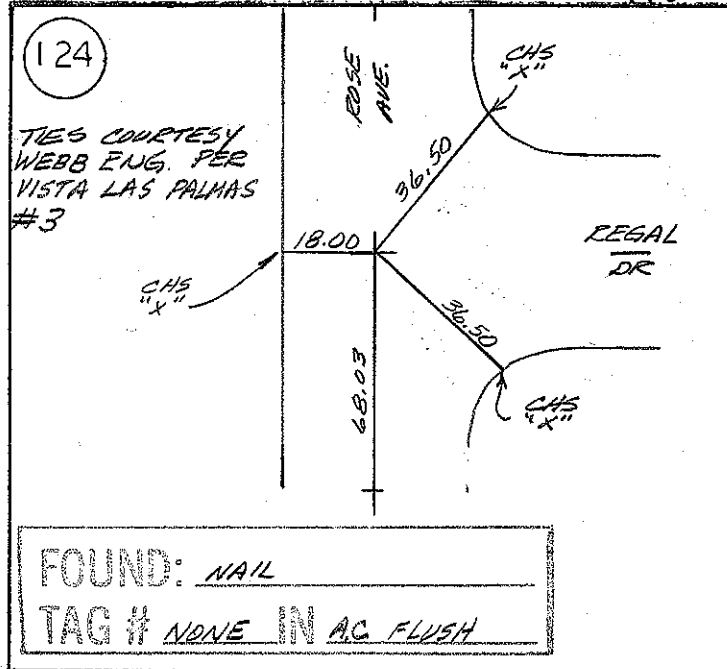
NOT FOUND as of 2/28/79
Date
By COLE
Surveyor

(123)

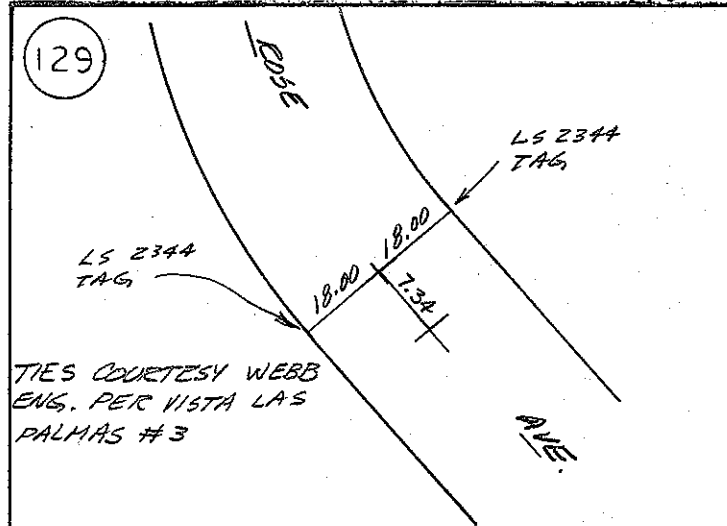
NOT FOUND as of 2/28/79
Date
By COLE
Surveyor

(123)

NOT FOUND as of 2/28/79
Date
By COLE
Surveyor

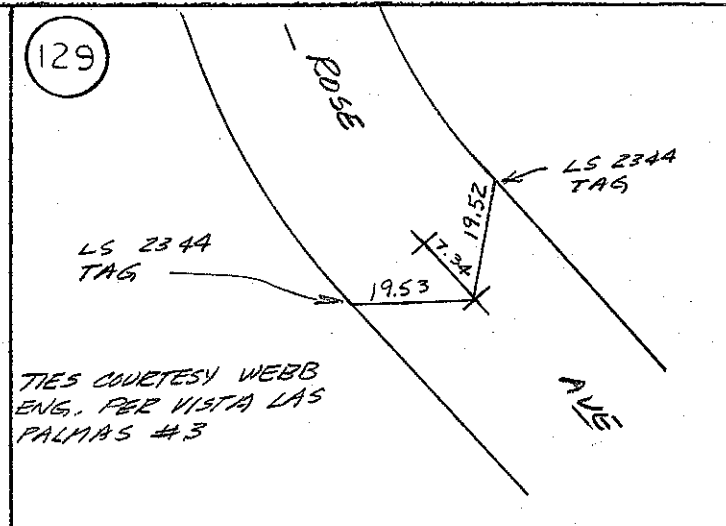


SURVEY MONUMENT TIES



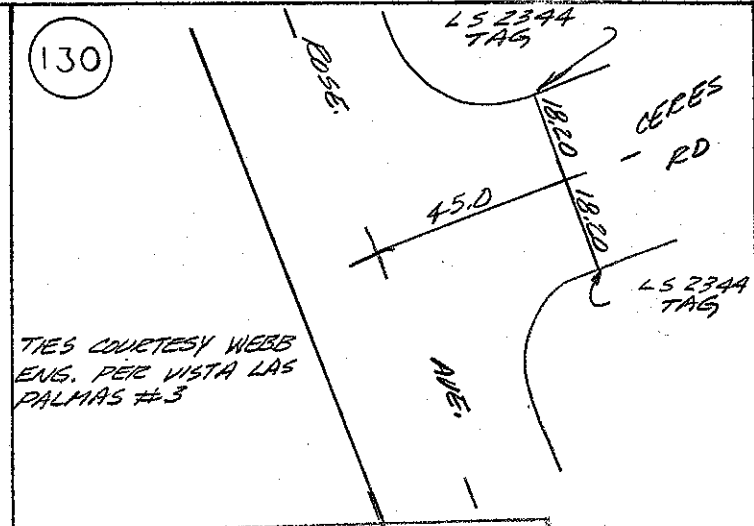
TIES COURTESY WEBB
ENG. PER VISTA LAS
PALMAS #3

FOUND: NAIL
TAG # NONE IN A.C. FLUSH



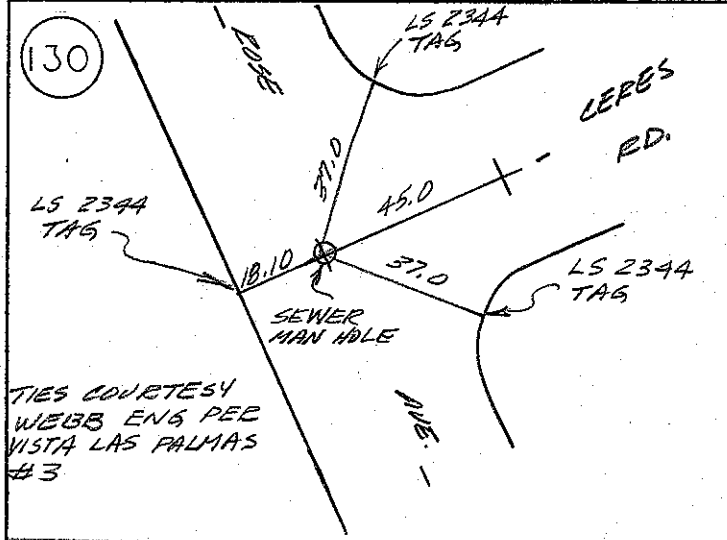
TIES COURTESY WEBB
ENG. PER VISTA LAS
PALMAS #3

FOUND: NAIL
TAG # NONE IN A.C. FLUSH



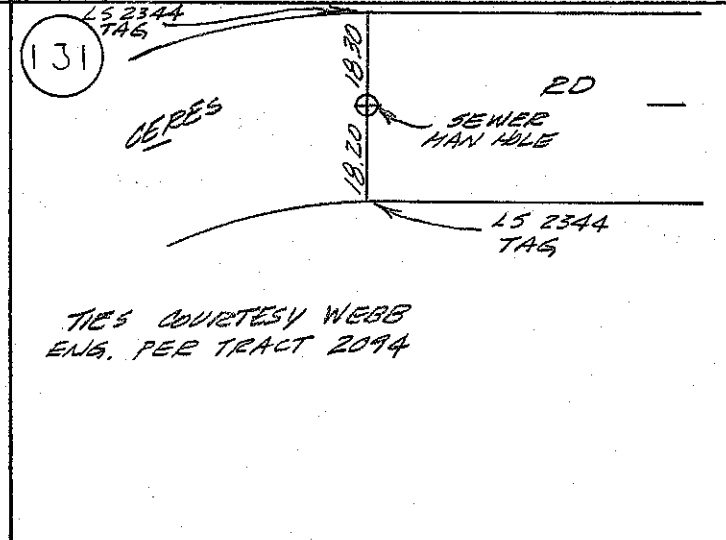
TIES COURTESY WEBB
ENG. PER VISTA LAS
PALMAS #3

FOUND: NAIL
TAG # NONE IN AC. FLUSH



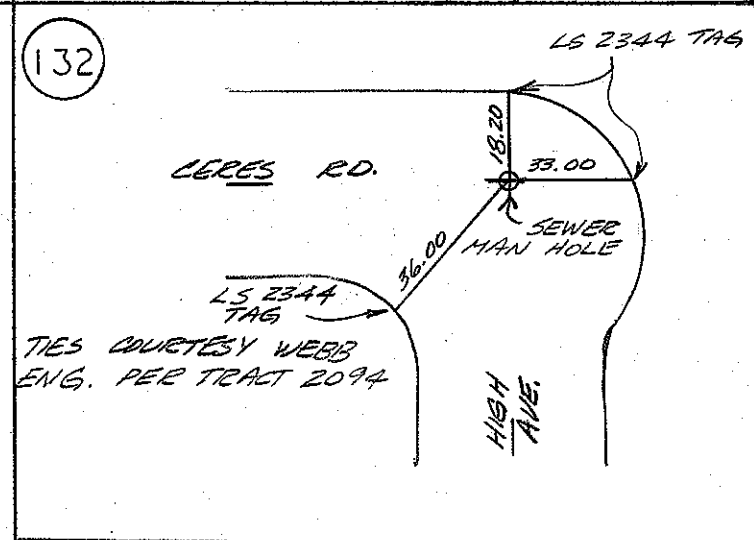
TIES COURTESY
WEBB ENG PER
VISTA LAS PALMAS
#3

FOUND: NOTHING
TAG # IN




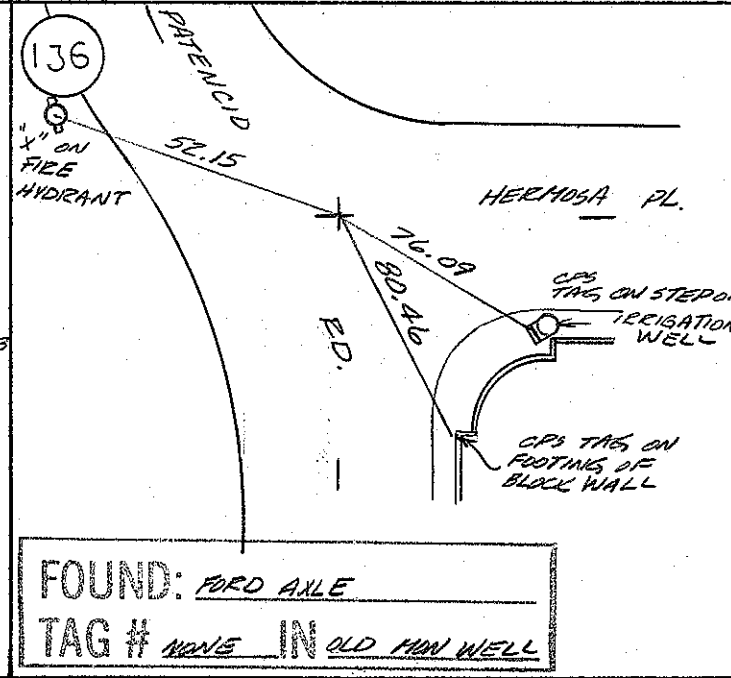
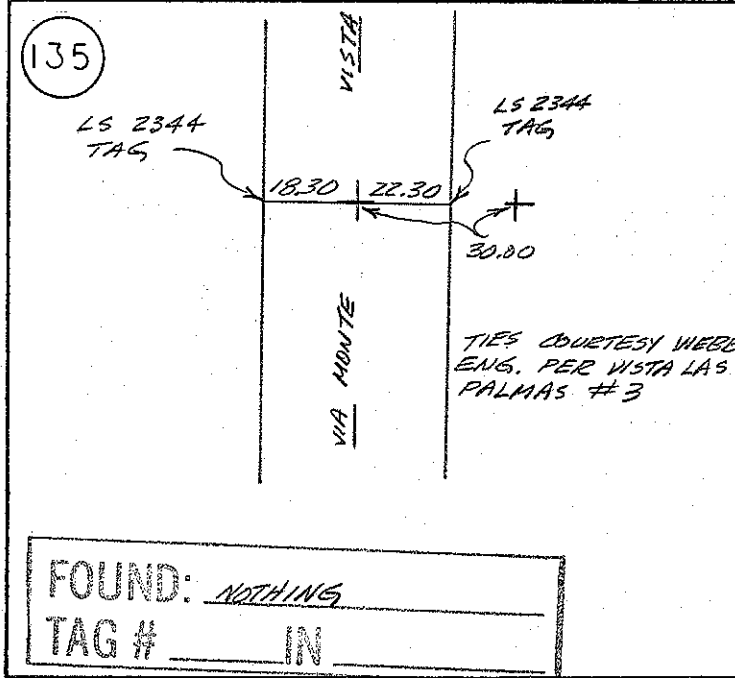
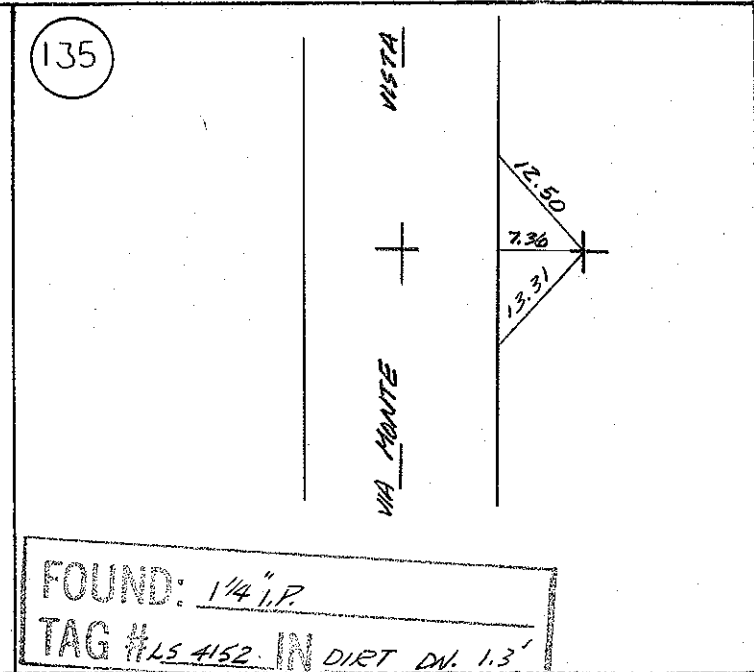
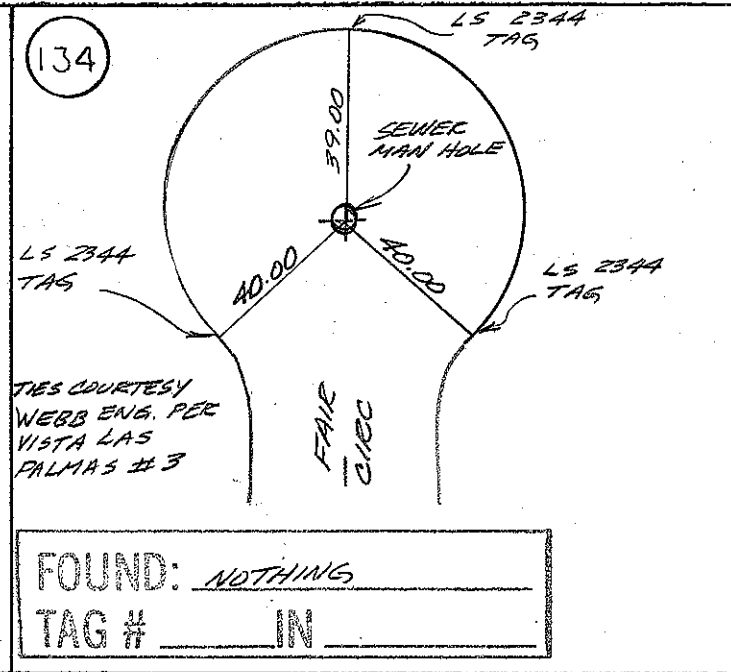
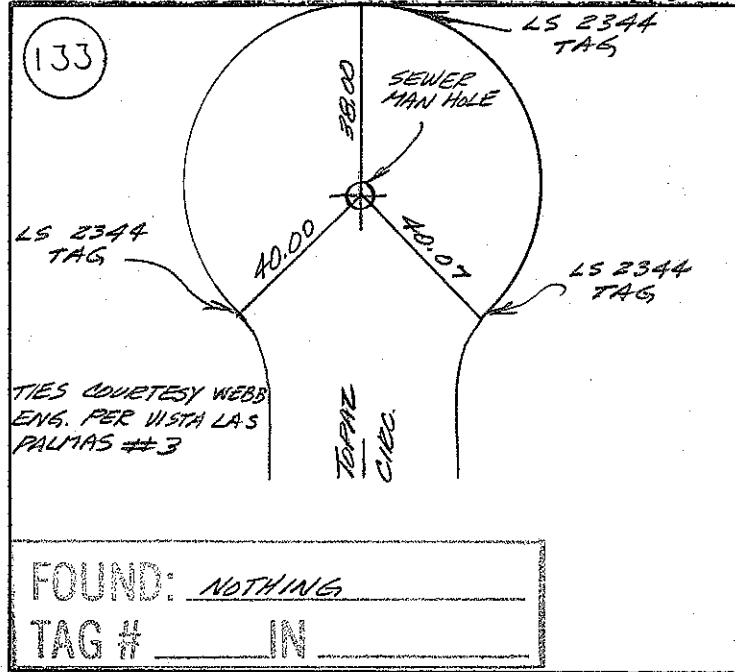
TIES COURTESY WEBB
ENG. PER TRACT 2094

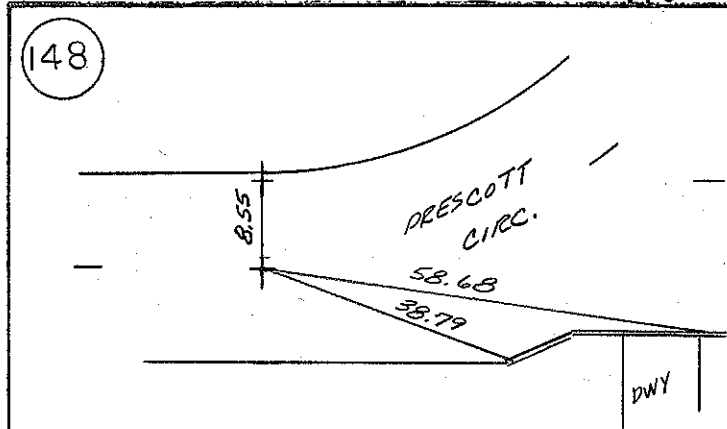
FOUND: NOTHING
TAG # IN



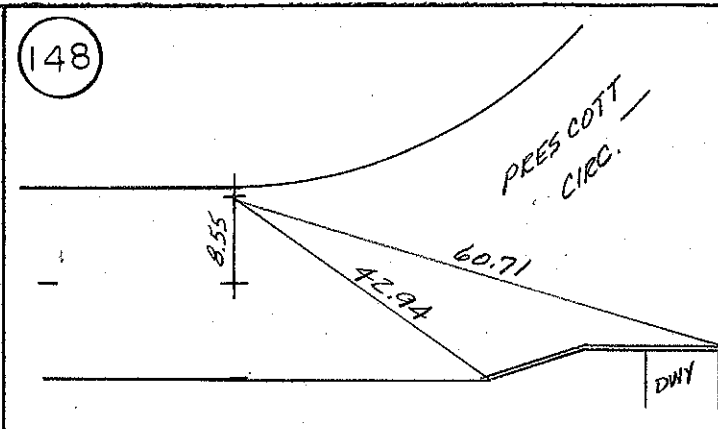
TIES COURTESY WEBB
ENG. PER TRACT 2094

FOUND: NOTHING
TAG # IN

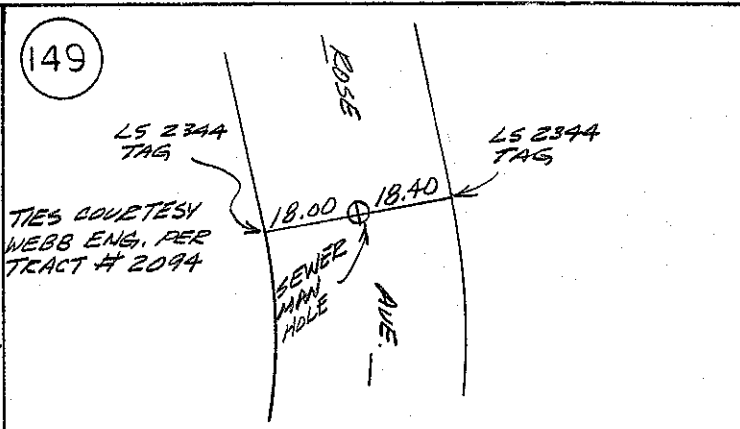




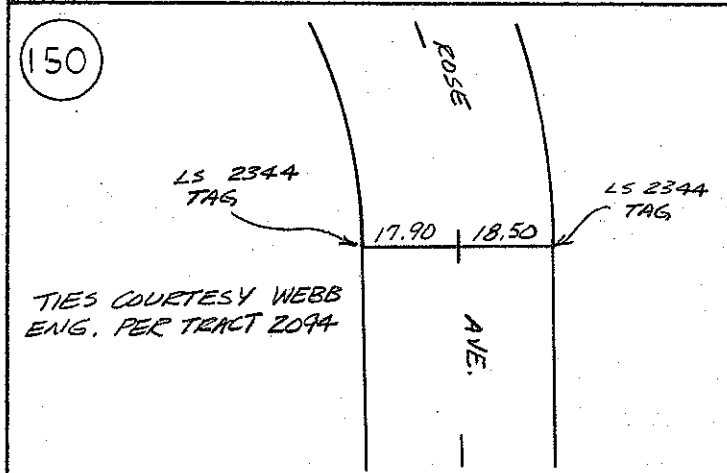
FOUND: 1" P. (NAIL & TIN) "X" TIED
TAG # NONE IN AC. DN. O.B.



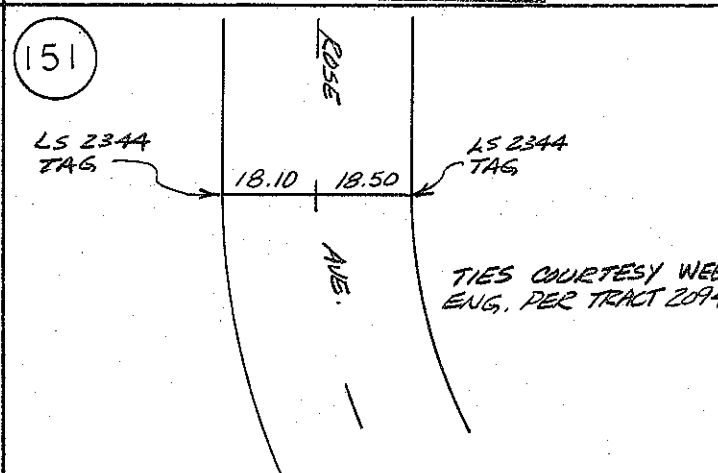
FOUND: NAIL & TIN 2 SWING TIES
TAG # NONE IN A.C. FLUSH



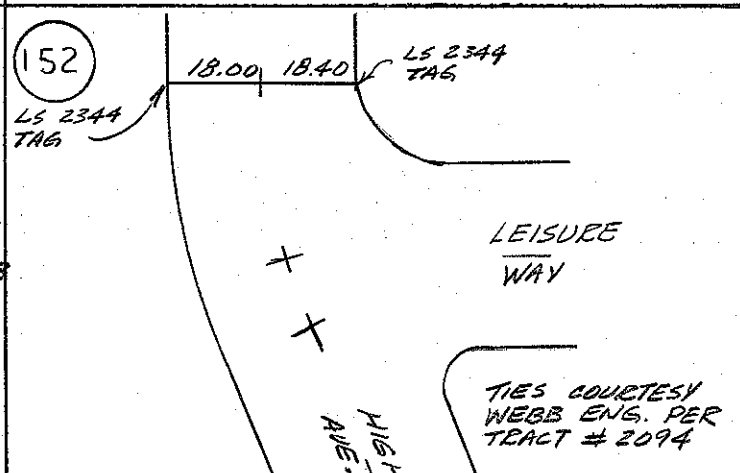
FOUND: NOTHING
TAG # IN



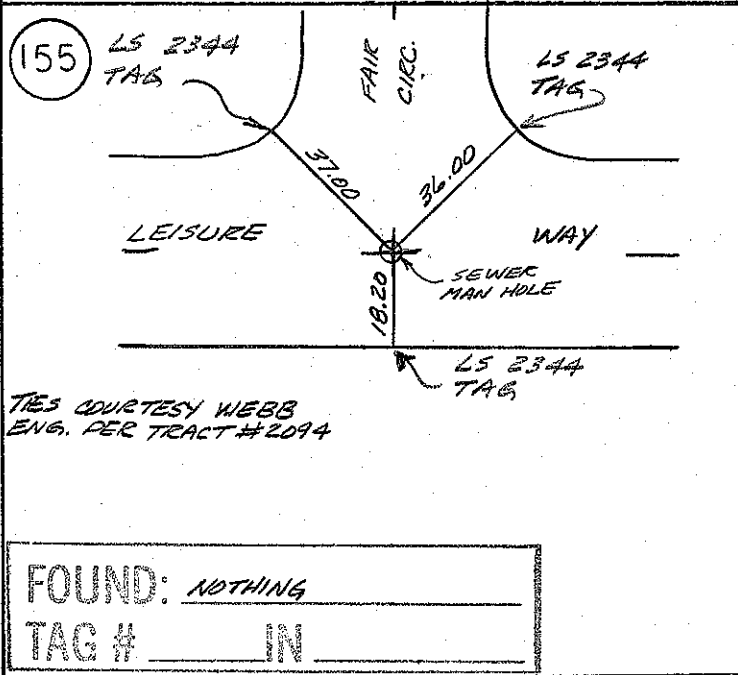
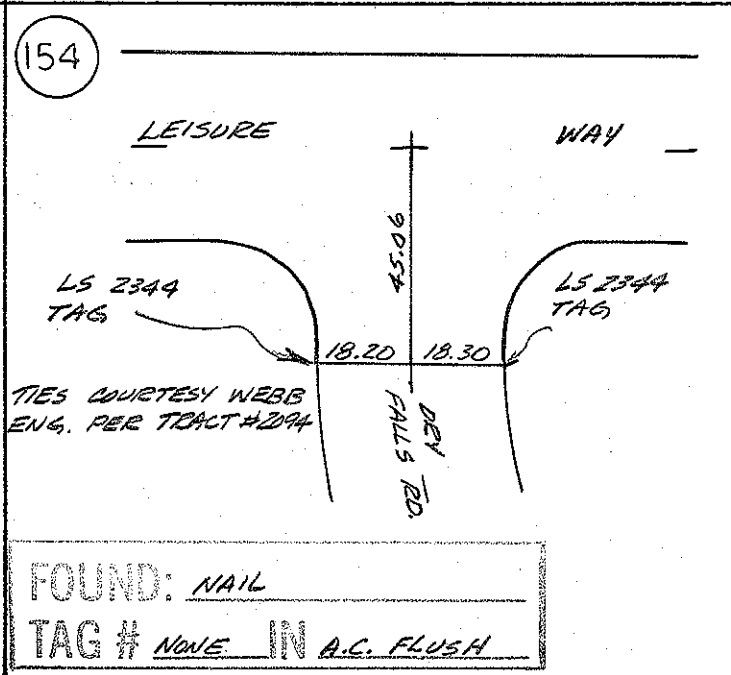
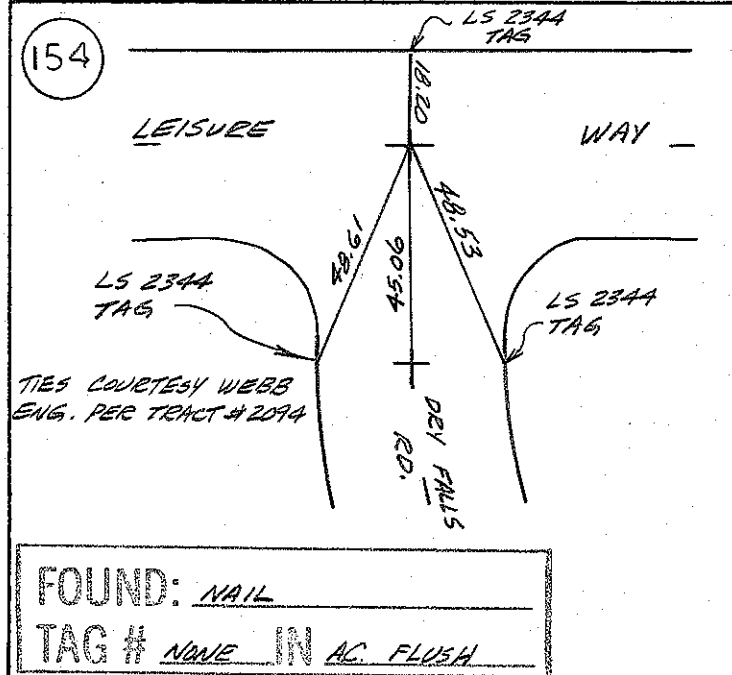
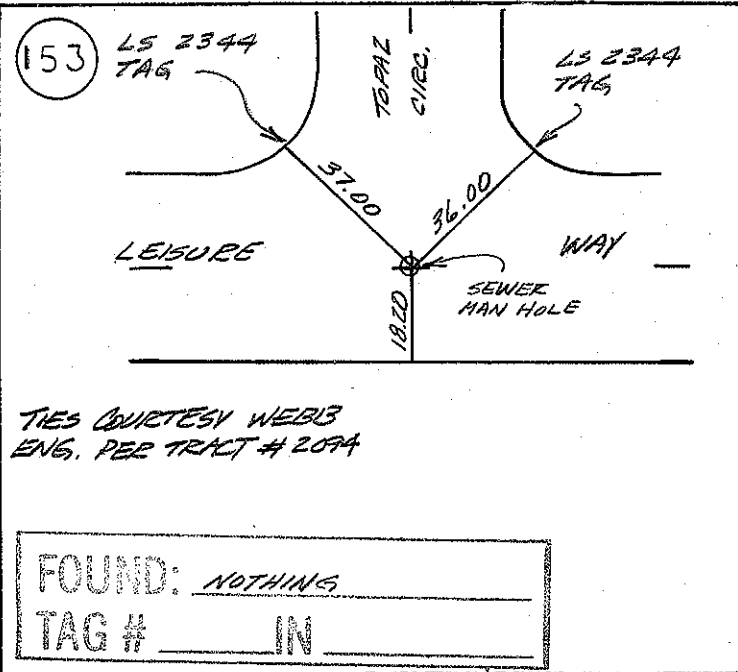
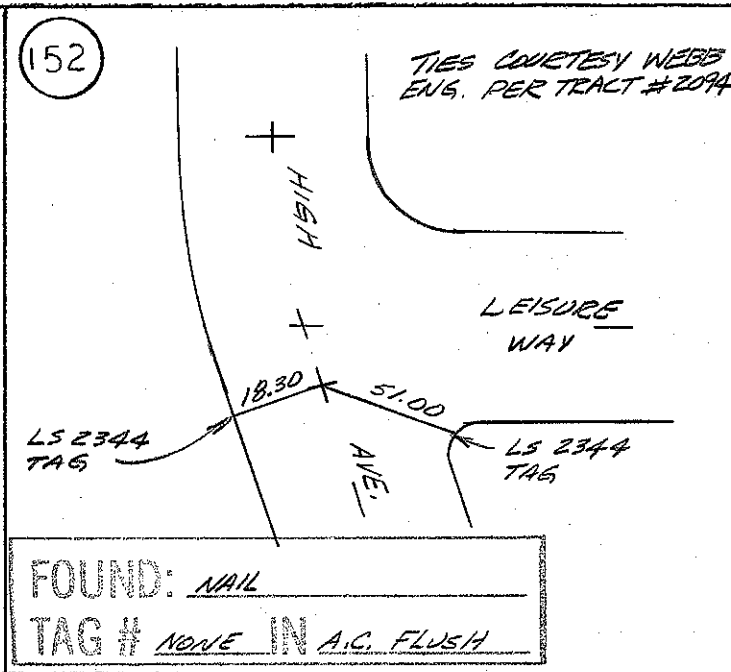
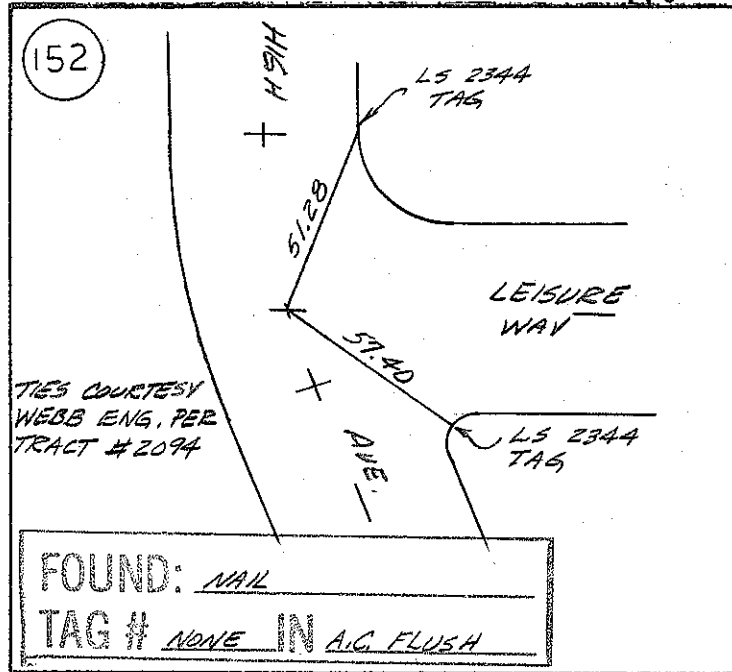
FOUND: NAIL
TAG # NONE IN A.C. FLUSH



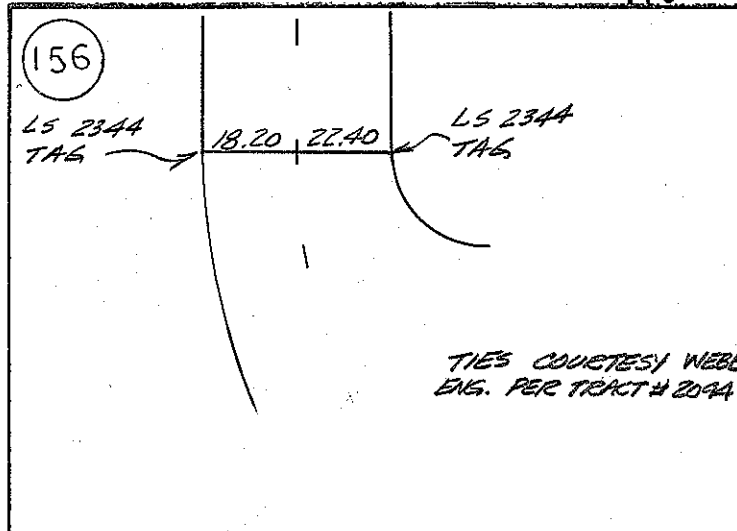
FOUND: NAIL
TAG # NONE IN A.C. FLUSH



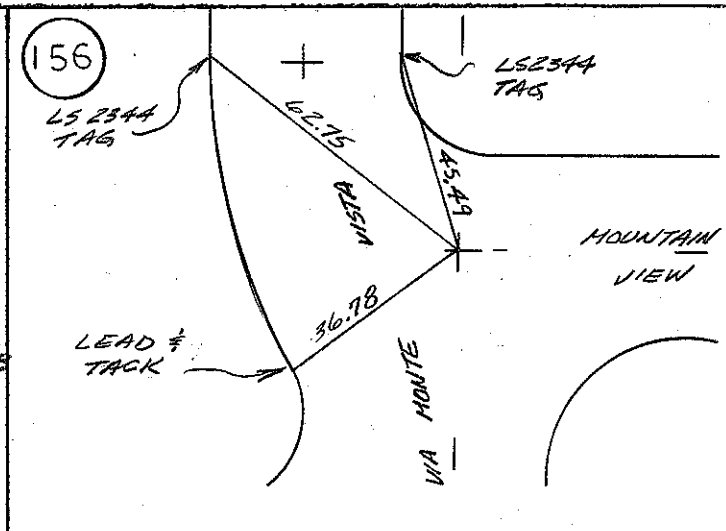
FOUND: NAIL
TAG # NONE IN A.C. FLUSH



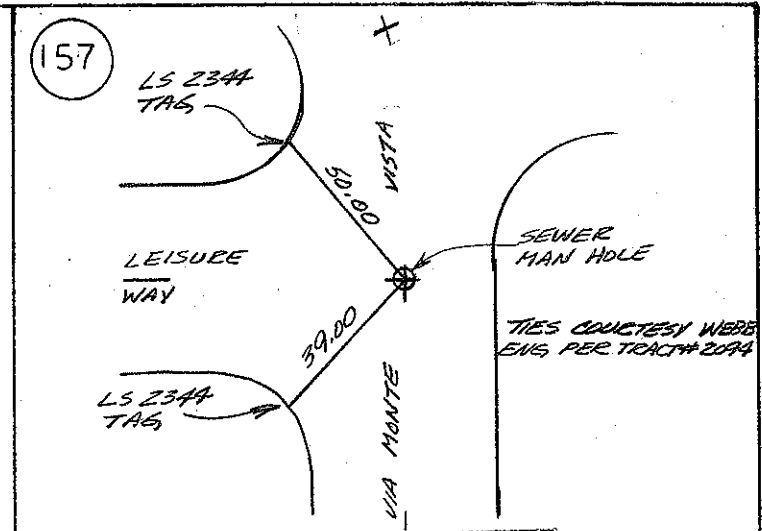
SURVEY MONUMENT TIES



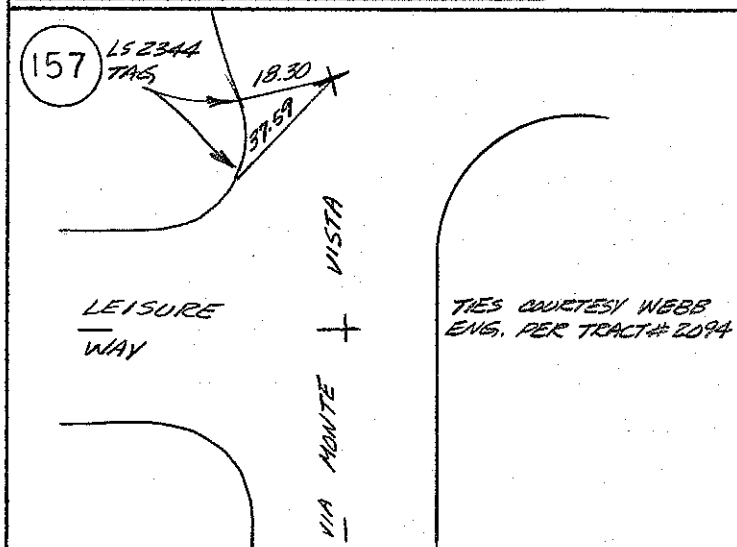
FOUND: NAIL FOR BOTH
TAG # NONE IN AC. FLUSH



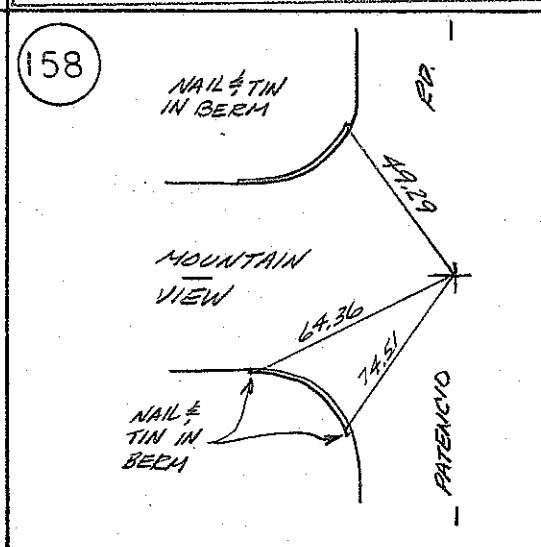
FOUND: 1 1/4" R
TAG # NOT LEGIBLE IN AC. DN. 1.2'



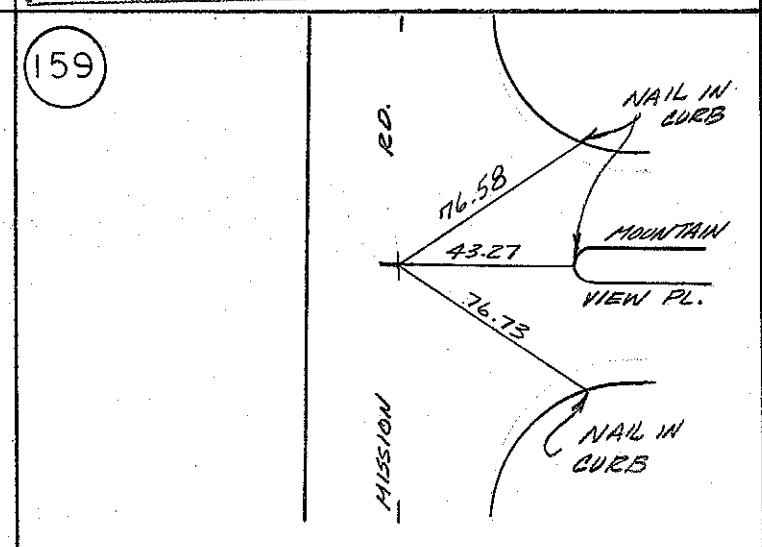
FOUND: NOTHING
TAG # IN



FOUND: NAIL
TAG # IN



FOUND: 1 1/4" R (2x2" HUB & TAG)
TAG # LS 2344 IN AC. DN. 1.0'



FOUND: 1/2" I.P.
TAG # NONE IN C.P.S. MON

SURVEY MONUMENT TIES

SECTION 10
SURVEY BY COLE OWENS
DATE FEB 28 1979

160

NOT FOUND as of 2/28/79
Date
By COLE
Surveyor

161

FOUND: 1/2" I.P.
TAG # NONE IN C.P.S. MAN

162

NOT FOUND as of 2/28/79
Date
By COLE
Surveyor

163

TIES COURTESY WEBB
ENG. PER TRACT # 2094

FOUND: NAIL
TAG # NONE IN A.C. FLUSH

163

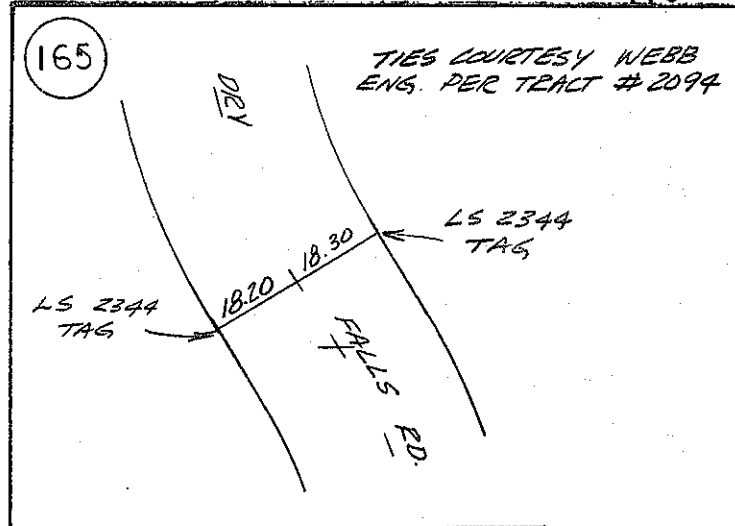
TIES COURTESY WEBB
ENG. PER TRACT # 2094

FOUND: NAIL
TAG # NONE IN A.C. FLUSH

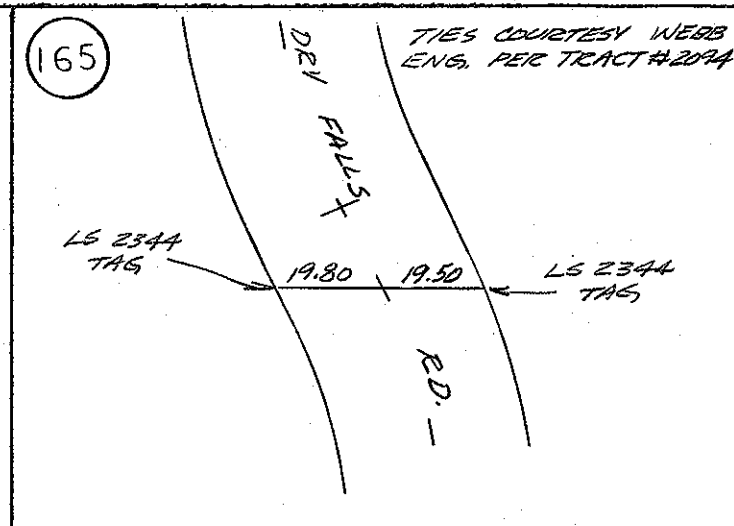
164

TIES COURTESY WEBB
ENG. PER TRACT # 2094

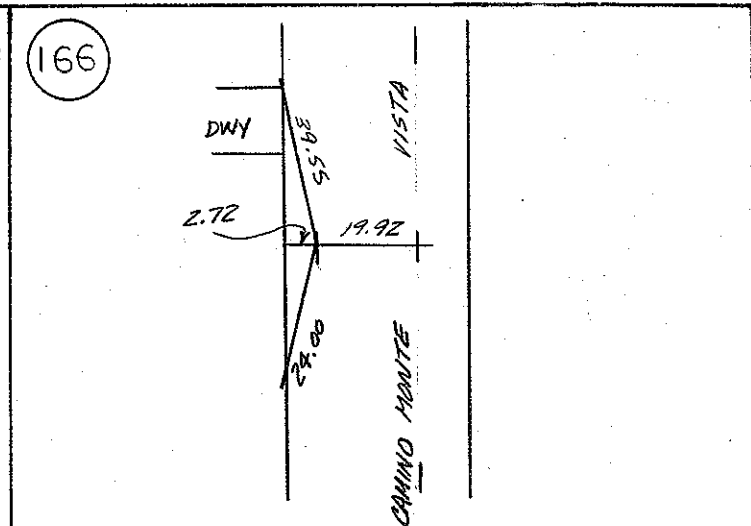
FOUND: NAIL & TIN
TAG # NONE IN A.C. FLUSH



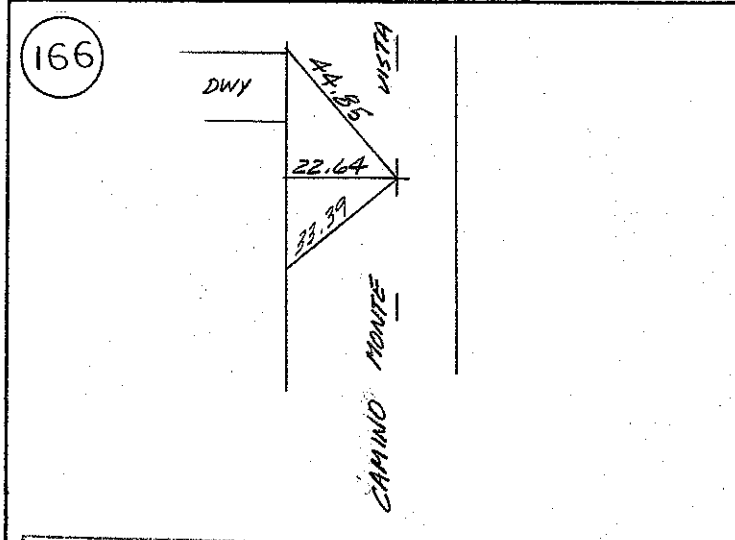
FOUND: NAIL & BOTTLE CAP
TAG # NONE IN A.C. FLUSH



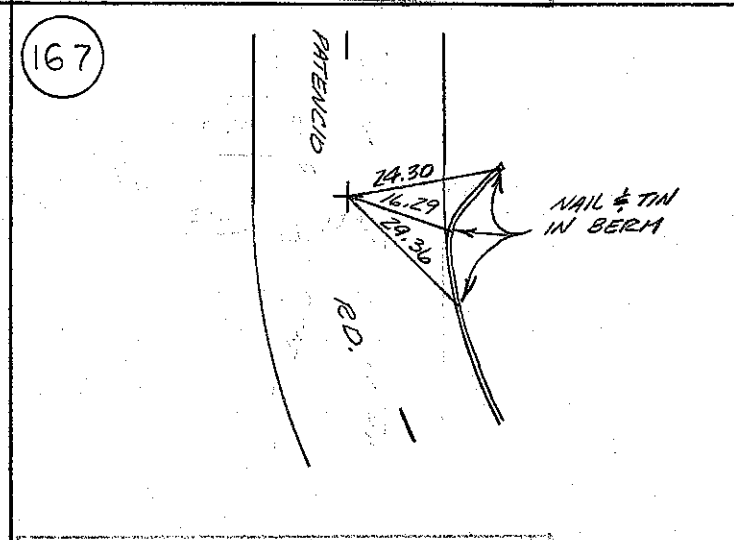
FOUND: NAIL
TAG # NONE IN A.C. FLUSH



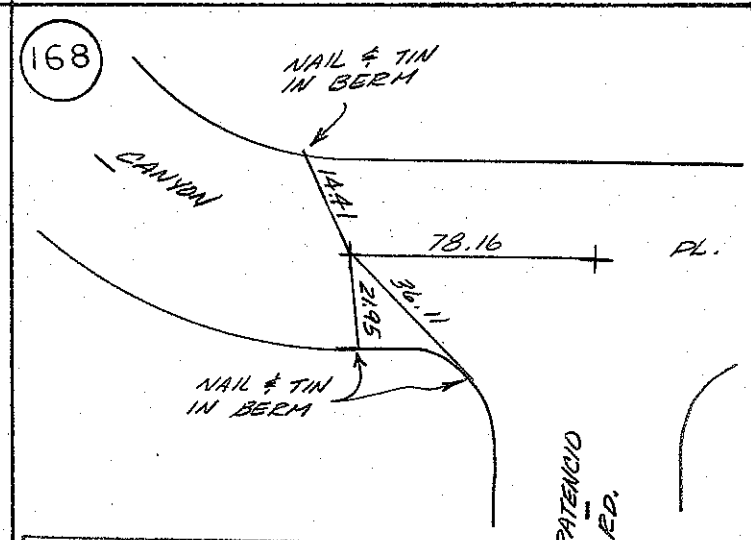
FOUND: NAIL
TAG # NONE IN A.C. FLUSH



FOUND: NAIL
TAG # NONE IN A.C. FLUSH



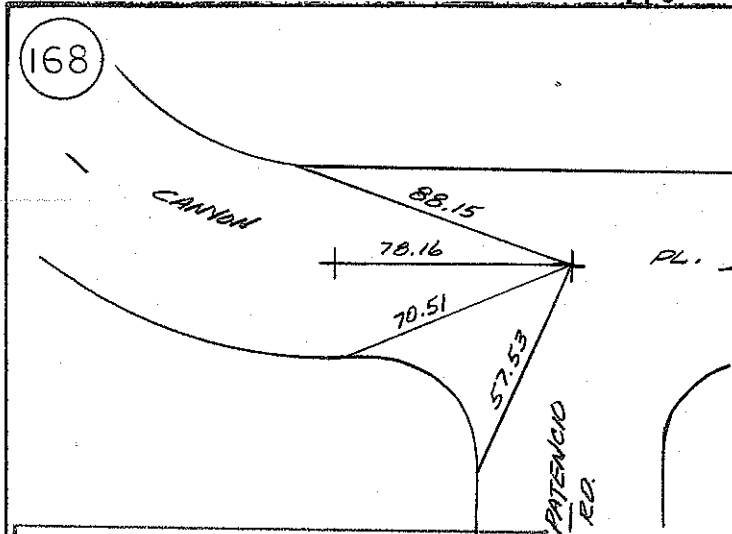
FOUND: NAIL
TAG # NONE IN A.C. FLUSH




FOUND: NAIL & " X " TIES
TAG # NONE IN A.C. FLUSH

SURVEY MONUMENT TIES

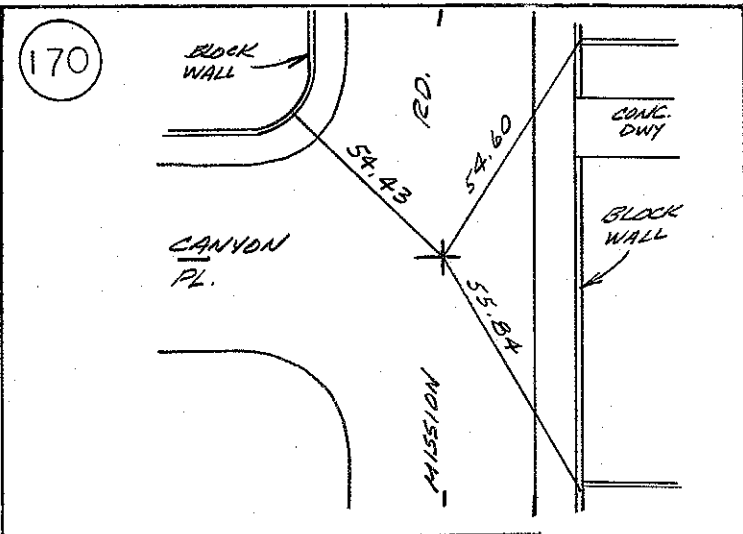
SECTION 10
SURVEY BY COLE OWENS
DATE FEB 28 1979




FOUND: SPIKE #49
TAG # NONE IN A.C. FLUSH



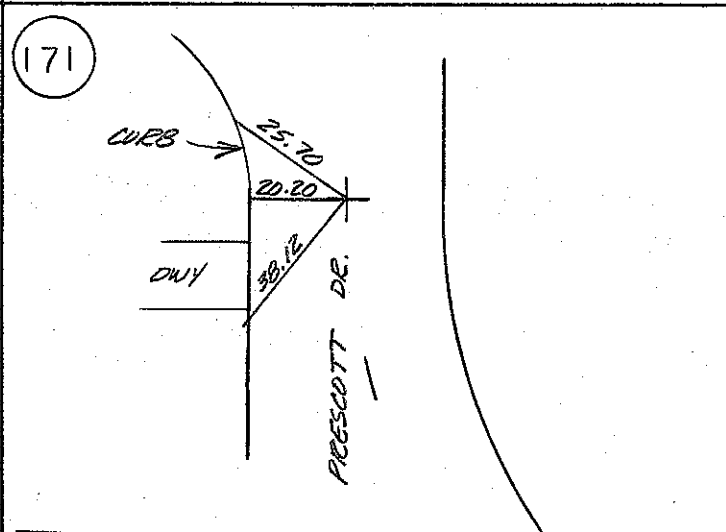
NOT FOUND as of 2/28/79
Date
By COLE
Surveyor



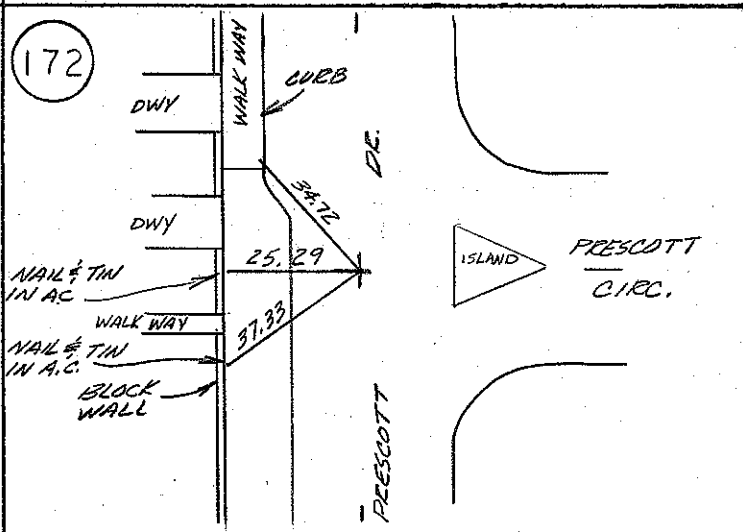
FOUND: 1 1/4" I.P. SET NAIL
TAG # NONE IN A.C. DN. 0.6'



NOT FOUND as of 2/28/79
Date
By COLE
Surveyor

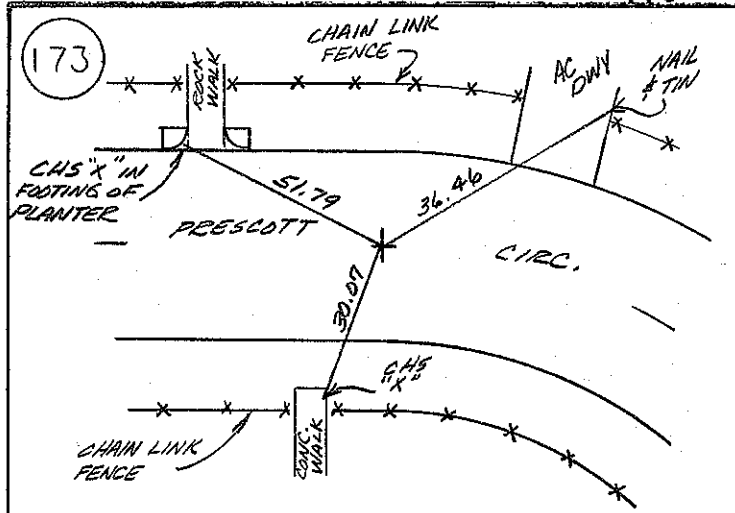


FOUND: NAIL & BOTTLE CAP
TAG # NONE IN A.C. FLUSH



FOUND: 3/4" I.P. (NAIL & BOTTLE CAP FLUSH)
TAG # NONE IN A.C. DN. 1.5'

SURVEY MONUMENT TIES



FOUND: 1" I.P. (NAIL & BOTTLE)
 CAP FLUSH
 TAG # NONE IN AC. DN 1.0'

174

NOT FOUND as of 2/28/79
 Date
 By COLE
 Surveyor

174

NOT FOUND as of 2/28/79
 Date
 By COLE
 Surveyor

174

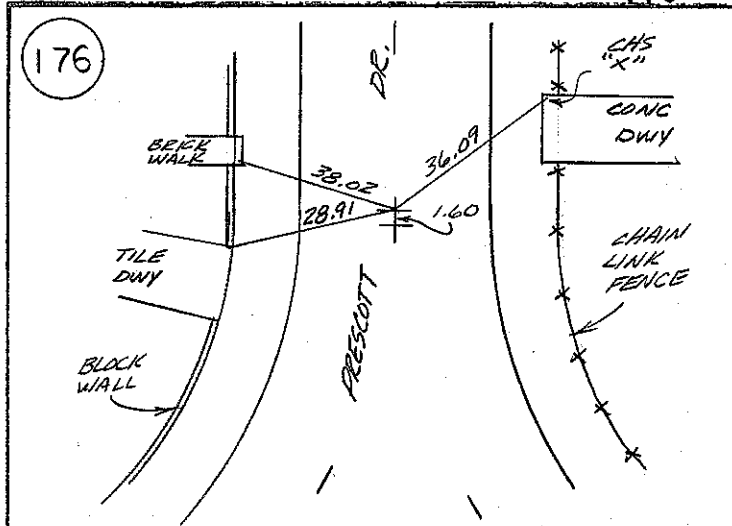
NOT FOUND as of 2/28/79
 Date
 By COLE
 Surveyor

174

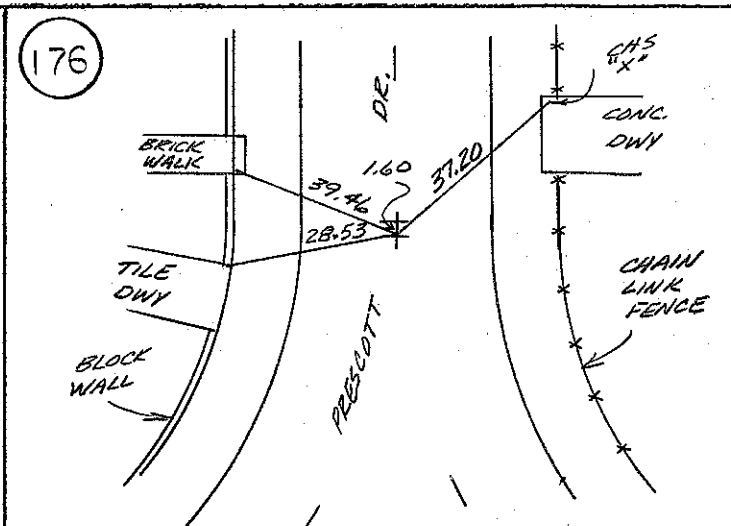
NOT FOUND as of 2/28/79
 Date
 By COLE
 Surveyor

175

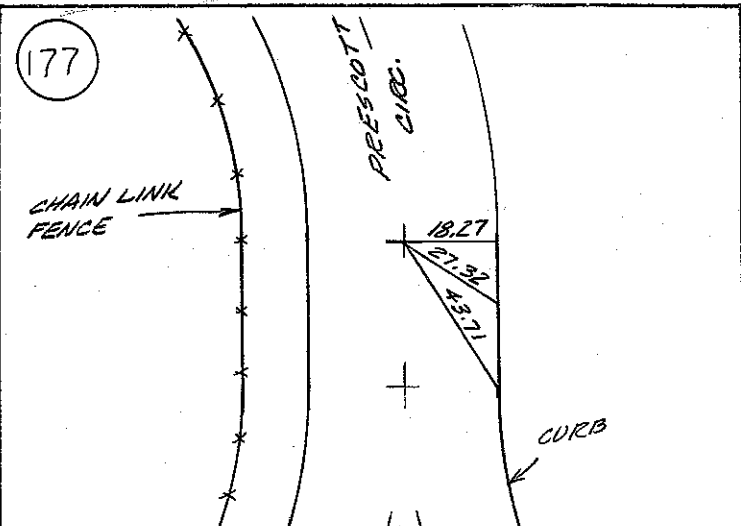
NOT FOUND as of 2/28/79
 Date
 By COLE
 Surveyor



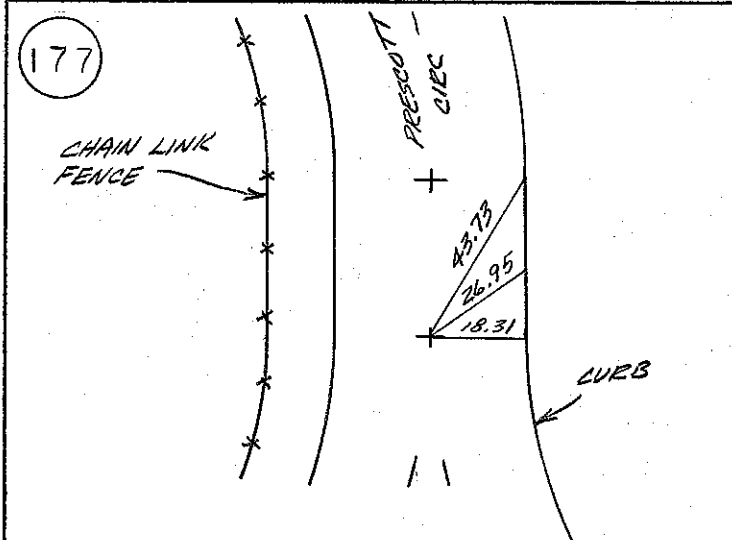
FOUND: 1" I.P. SET NAIL
TAG # NONE IN A.C. DN 0.8'



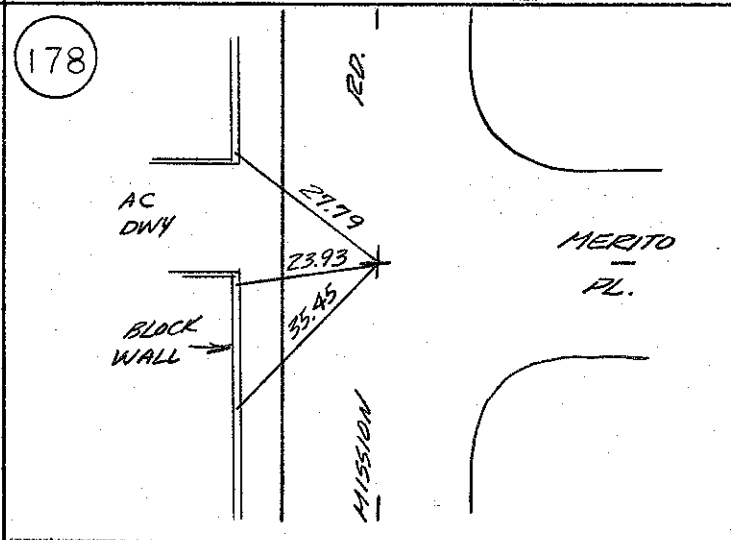
FOUND: 3/4" I.P. (NAIL & BOTTLE CAP FLUSH)
TAG # NONE IN A.C. DN 1.2'




FOUND: 3/4" I.P. SET NAIL
TAG # NONE IN A.C. DN 0.8'



FOUND: FORD AXLE SET NAIL
TAG # NONE IN A.C. DN. 0.5'



FOUND: NAIL & BOTTLE CAP
TAG # NONE IN A.C. FLUSH



NOT FOUND as of 2/28/79 Date
By _____ Surveyor

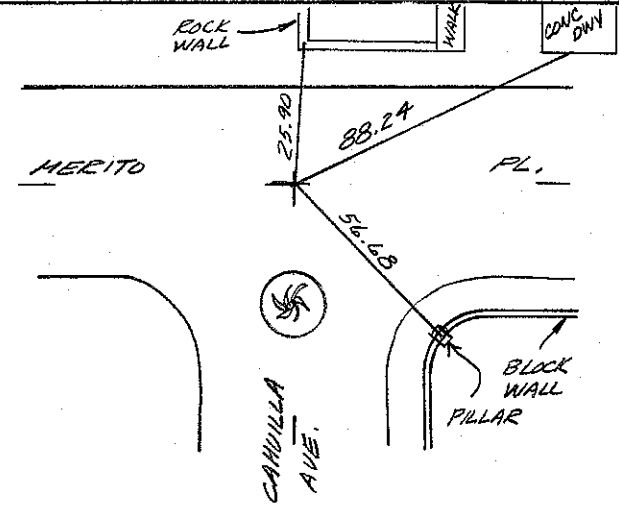
180

NOT FOUND as of 2/28/79
Date
By COLE
Surveyor

181

NOT FOUND as of 2/28/79
Date
By COLE
Surveyor

182

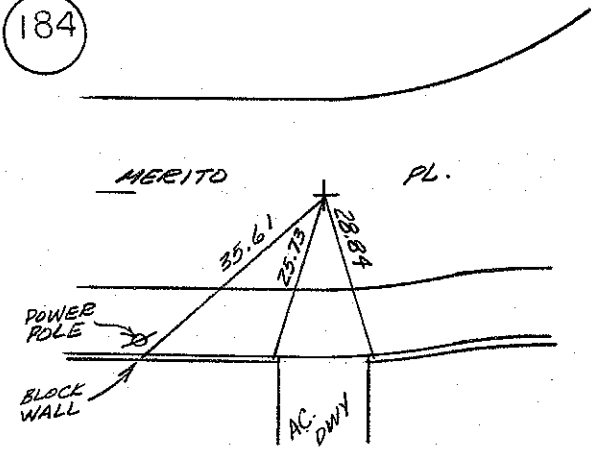


FOUND: 1" I.P. $\frac{1}{2}$ 2X2 HUB W/TAG
PIPE DN. 1.5'
TAG # RE 11842 IN A.C. HUB DN. 0.2'

183

NOT FOUND as of 2/28/79
Date
By COLE
Surveyor

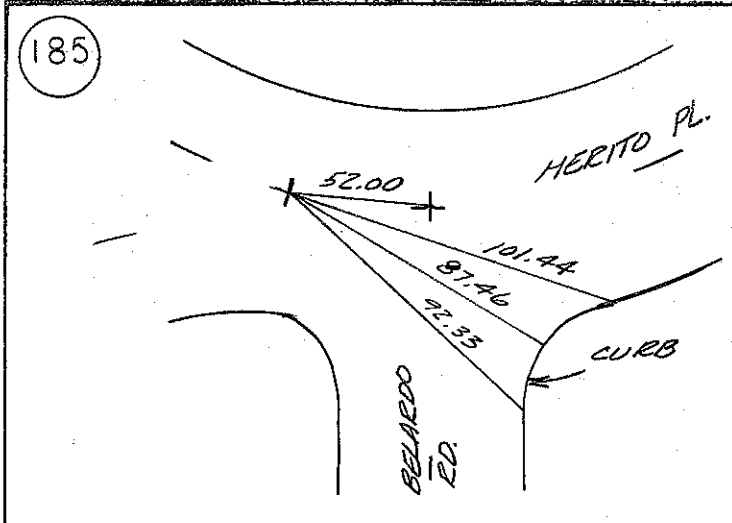
184



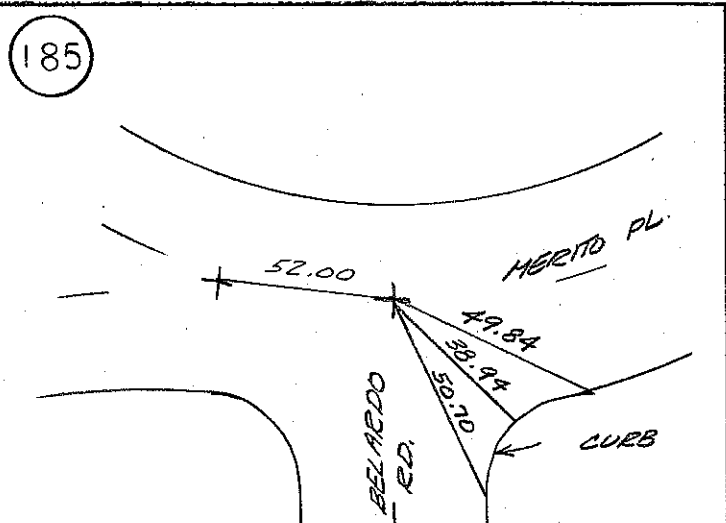
FOUND: $\frac{1}{2}$ " IRON ROD
TAG # NONE IN OLD MAN WELL

184

NOT FOUND as of 2/28/79
Date
By COLE
Surveyor



FOUND: 1/2" IRON ROD
TAG # NONE IN OLD MON WELL



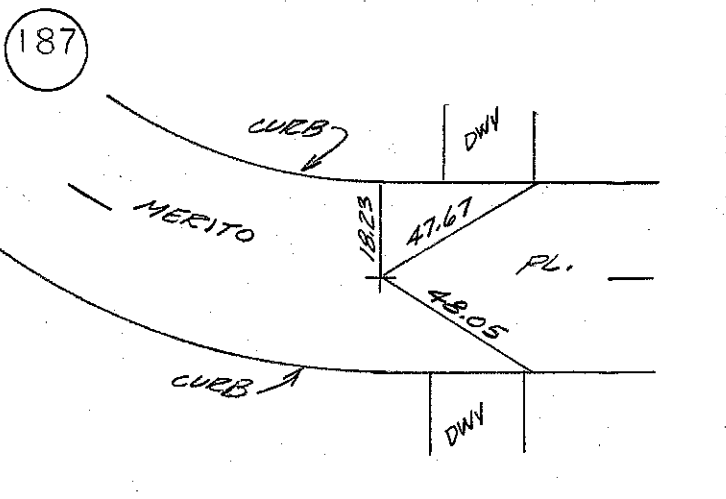
FOUND: 2X2 HUB & TACK SET NAIL
TAG # NONE IN AC. DN 0.2'

186

NOT FOUND as of 2/28/79 Date
By COLE Surveyor

187

NOT FOUND as of 2/28/79 Date
By COLE Surveyor



FOUND: 3/4" I.R. SET NAIL
TAG # NONE IN MON DN. 0.2'

188

NOT FOUND as of 2/28/79 Date
By COLE Surveyor

SURVEY MONUMENT TIES

SECTION 10
SURVEY BY OWENS CARAWAY
DATE FEB 28 1979

189

NOT FOUND as of 2/28/79
Date
By COLE
Surveyor

190

NOT FOUND as of 2/28/79
Date
By COLE
Surveyor

191

NOT FOUND as of 2/28/79
Date
By COLE
Surveyor

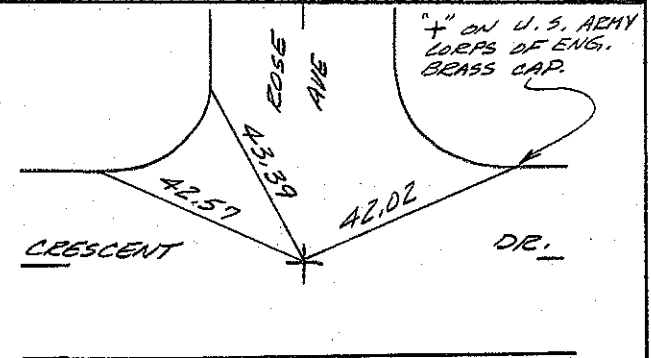
192

NOT FOUND as of 2/28/79
Date
By COLE
Surveyor

193

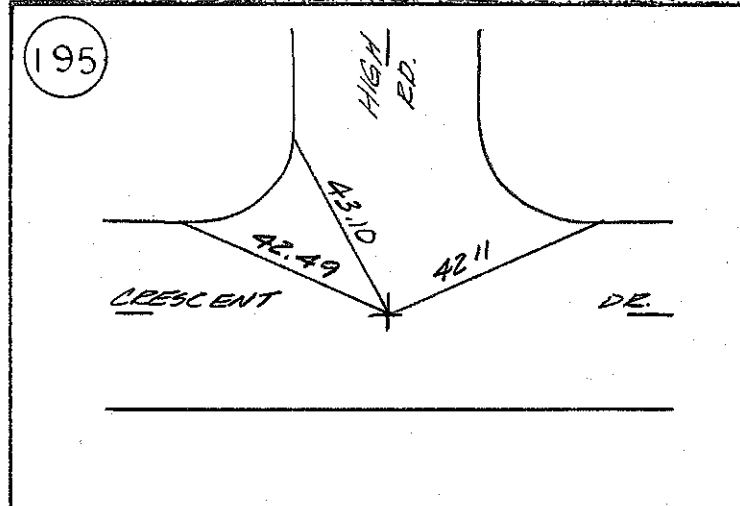
NOT FOUND as of 2/28/79
Date
By COLE
Surveyor

194

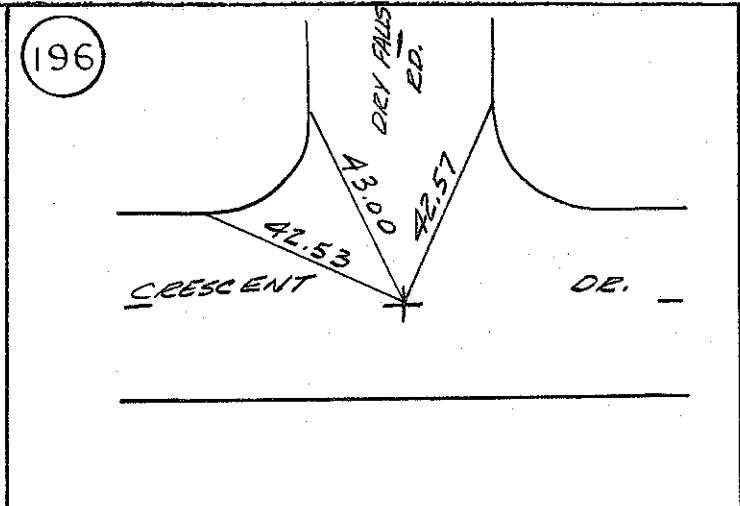


FOUND: P.K. NAIL
TAG # NONE IN A.C. FLUSH


SURVEY MONUMENT TIES




FOUND: P.K. NAIL
TAG # NONE IN A.C. FLUSH



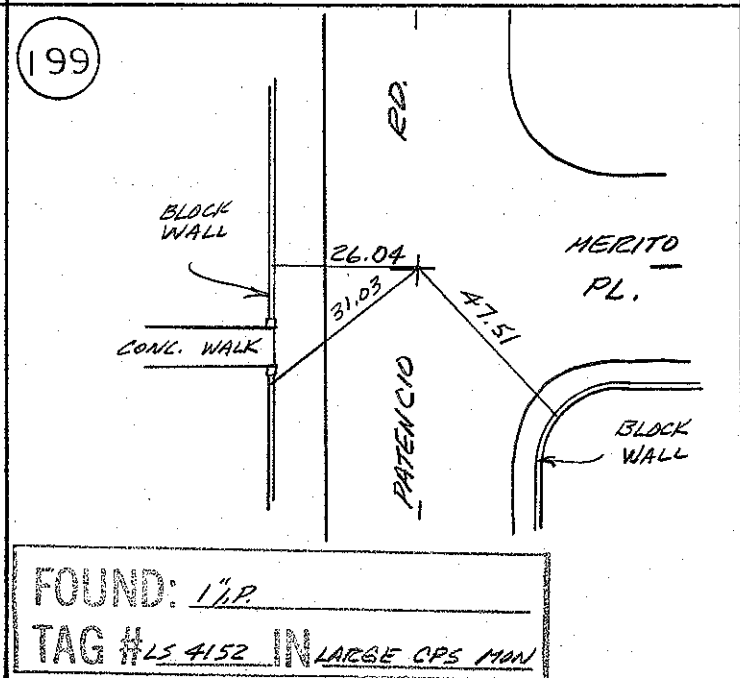
FOUND: 3/4" I.P. SET NAIL
TAG # NONE IN A.C. DN. 1.3'




NOT FOUND as of 2/28/79
Date
By GLE
Surveyor



NOT FOUND as of 2/28/79
Date
By GLE
Surveyor



FOUND: 1" I.P.
TAG # LS 4152 IN LARGE CPS MAN



NOT FOUND as of 2/28/79
Date
By GLE
Surveyor

SURVEY MONUMENT TIES

SECTION 10
SURVEY BY COLE OWENS
DATE FEB 28 1979

200

NOT FOUND as of 2/28/79
By COLE Date
Surveyor

201

TIES COURTESY WEBB
ENG. PER AD 123

FOUND: 3/4" I.P.
TAG # LS 4152 IN LARGE ARE MON.

202

NOT FOUND as of 2/28/79
By COLE Date
Surveyor

203

FOUND: NAIL
TAG # NONE IN A.C. FLUSH

203

FOUND: NAIL & BOTTLE CAP
TAG # NONE IN A.C. FLUSH

204

FOUND: 3/4" I.P.
TAG # RCE 8630 IN DIET FLUSH

SURVEY MONUMENT TIES

SECTION 10
SURVEY BY OWENS CARAWAY
DATE FEB 28 1979

204

NOT FOUND as of 2/28/79
By COLE Date
Surveyor

205

FOUND: 3/4" I.P.
TAG # NONE IN A.C. FLUSH

205

FOUND: NAIL & TAG IN CONC.
TAG # CH. ENG. REFC. & WCD IN COUNTY MON

205

NOT FOUND as of 2/28/79
By COLE Date
Surveyor

206

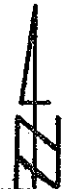
FOUND: NAIL & TAG IN CONC. SET NAIL
TAG # CH. ENG. REFC. & WCD IN A.C. ON D.O.G.

207

FOUND: NAIL & TIN
TAG # NONE IN A.C. FLUSH

SURVEY MONUMENT TIES

SECTION 10
SURVEY BY COLE OWENS
DATE FEB 28 1979



(208)

NOT FOUND as of 2/28/79
Date
By COLE
Surveyor

(208)

NOT FOUND as of 2/28/79
Date
By COLE
Surveyor

(208)

NOT FOUND as of 2/28/79
Date
By COLE
Surveyor

(208)

NOT FOUND as of 2/28/79
Date
By COLE
Surveyor

(209)

NOT FOUND as of 2/28/79
Date
By COLE
Surveyor

(209)

NOT FOUND as of 2/28/79
Date
By COLE
Surveyor

SURVEY MONUMENT TIES

SECTION 10
SURVEY BY COLE OWENS
DATE FEB 28 1979

(209)

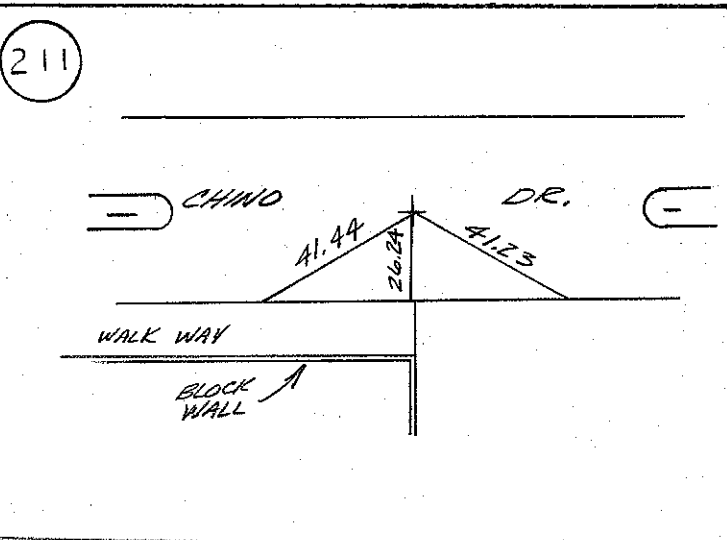
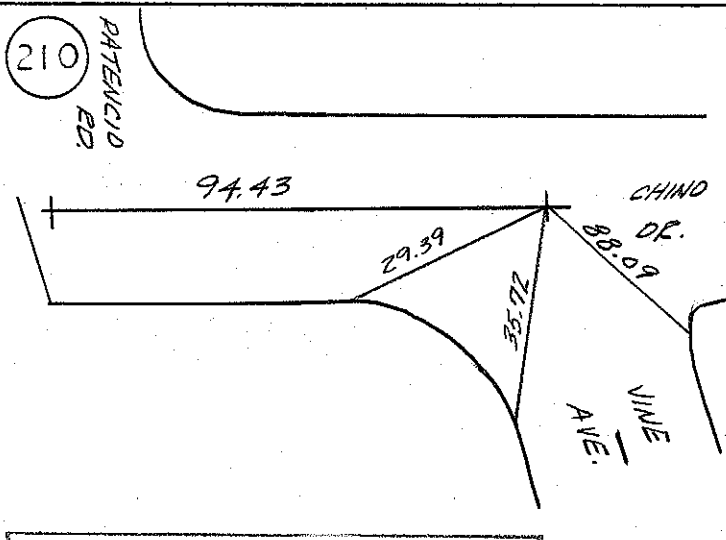
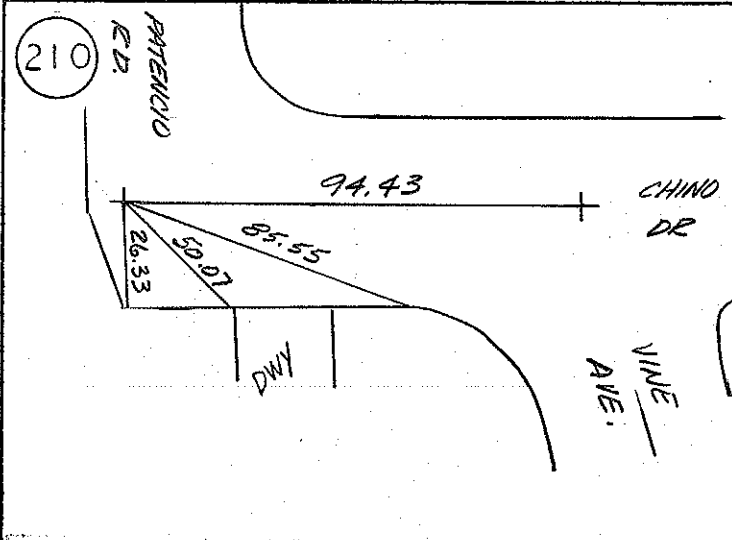
NOT FOUND as of 2/28/79
By COLE Date
Surveyor

(209)

NOT FOUND as of 2/28/79
By COLE Date
Surveyor

(210)

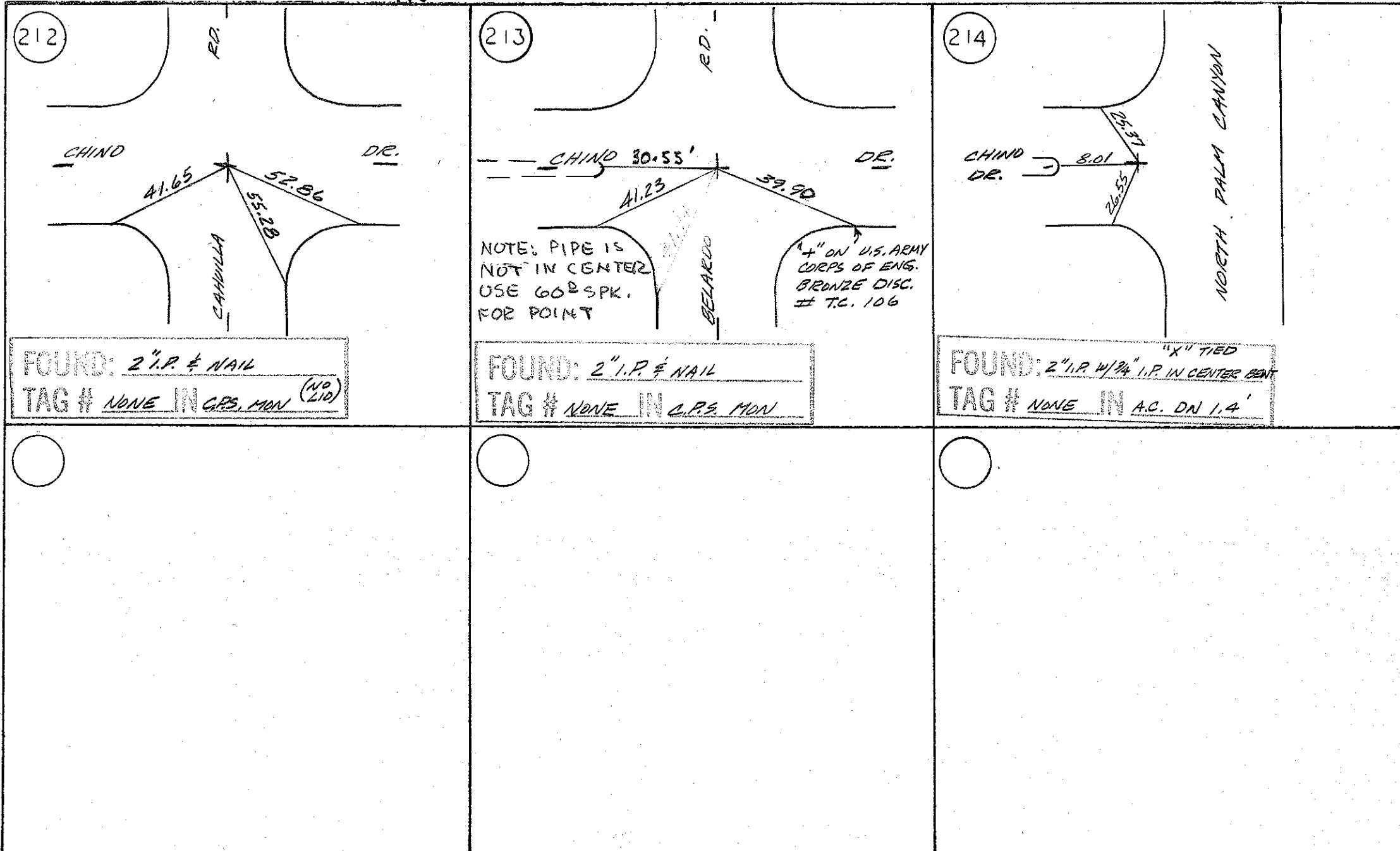
NOT FOUND as of 2/28/79
By COLE Date
Surveyor



FOUND: 3/4" I.P.
TAG # RE 862 IN GPS MON

FOUND: P.K. NAIL
TAG # NONE IN A.C. FLUSH

FOUND: 2" I.P. NAIL
TAG # NONE IN GPS MON



SURVEY MONUMENT TIES

CITY OF PALM SPRINGS
DEPARTMENT OF COMMUNITY DEVELOPMENT
Engineering Division

SECTION: 10
SURVEY BY: FREAD, VALENCIA
DATE: 9-10-80

<p>FOUND: <u>U.S.I.S. 1/2 I.P.</u></p> <p>IN: _____</p> <p>TAG NO.: _____</p> <p>NOTE: <u>1/4 COR. SEC. 9 & 10</u></p>	<p>(218)</p> <p>SECTION 9 SECTION 10</p>	<p>FOUND: <u>3/4" I.P.</u></p> <p>IN: <u>DIRT</u></p> <p>TAG NO.: <u>R.E. 8821</u></p> <p>NOTE: _____</p>	<p>(219)</p> <p>SECTION 9 SECTION 10</p>
<p>FOUND: <u>1" I.P.</u></p> <p>IN: <u>DIRT</u></p> <p>TAG NO.: _____</p> <p>NOTE: <u>647.43' NORTH OF 1/4 COR. SEC. 9 & 10 LINE</u></p>	<p>(220)</p> <p>SECTION 9 SECTION 10</p>	<p>FOUND: _____</p> <p>IN: _____</p> <p>TAG NO.: _____</p> <p>NOTE: _____</p>	

SURVEY BY TOM, JEFF.

DATE 1 Dec. 82

Charles Haver and Associates

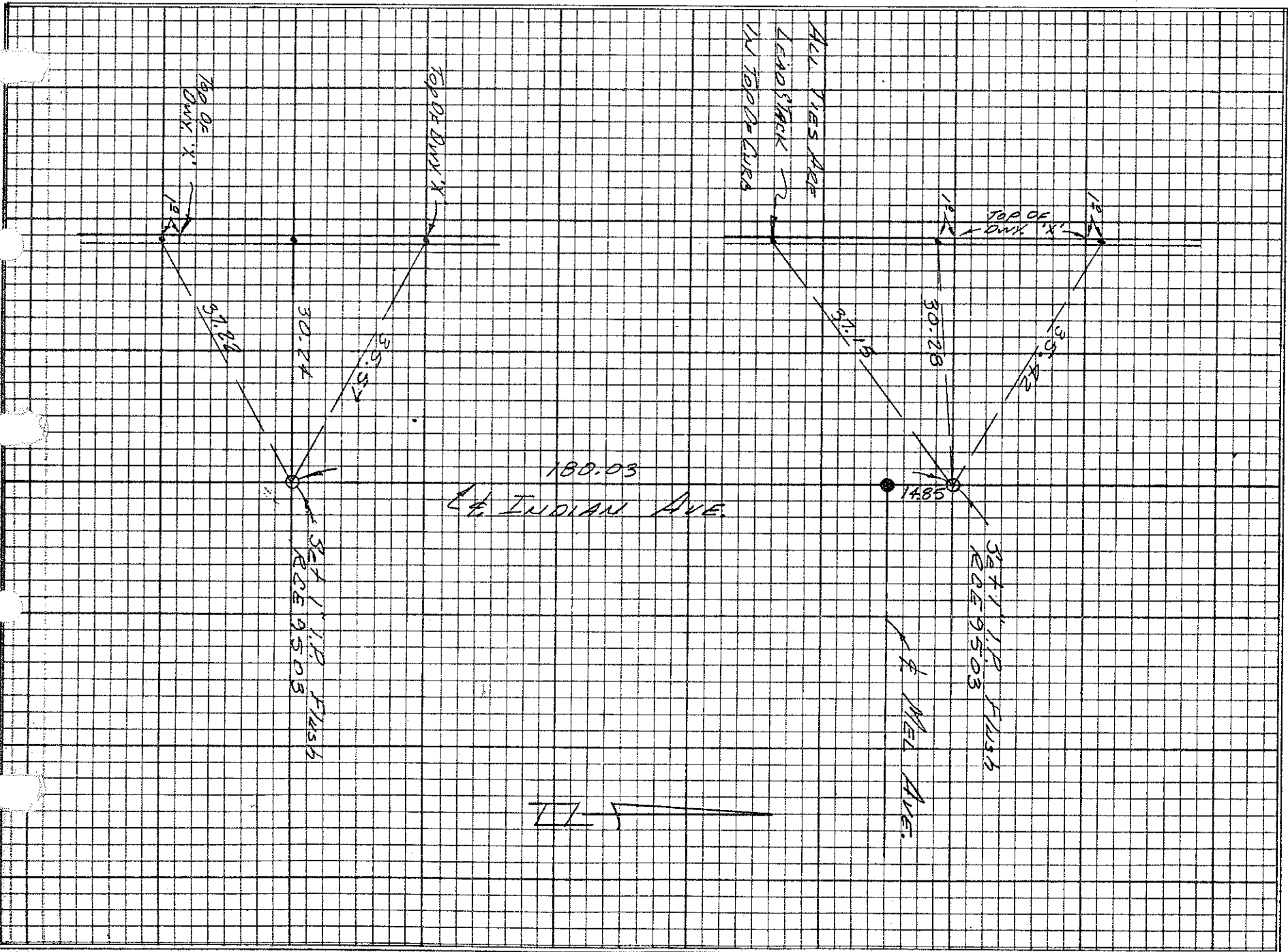
74390 Highway 111, Palm Desert, California 92260

CHECKED BY _____

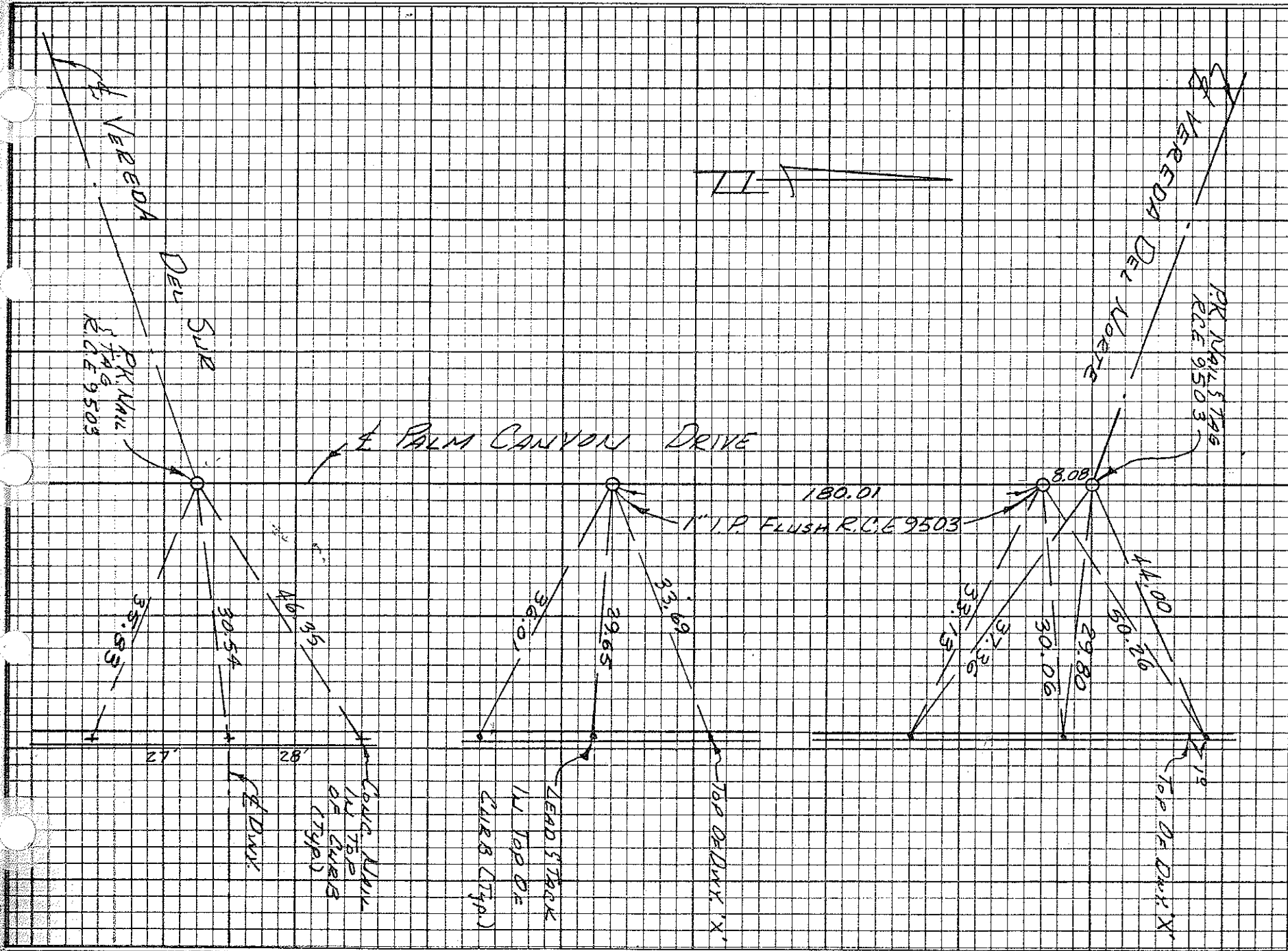
DATE _____

SURVEY OF TRACT 16430 & TRS

JOB NO. 0660701 BOOK _____ PAGE _____



SURVEY OF TRACT 16430 E TIES BOOK _____ PAGE _____
JOB NO. 066 0701 SURVEY NOTES



SHEET 01 2

STREET N. PALM CANYON

CITY OF PALM SPRINGS SURVEY MONUMENT TIE SHEET

MAINIERO, SMITH AND ASSOC., INC.

INDEX NO _____

SHEET 1 OF 1

DATE 8/86

SCALE: 1" = N.T.S.

BY _____

SECTION 10 TOWNSHIP 4 RANGE 4

MAP BOOK _____ PAGE _____

