


SEC. 2, T.4 S., R.4 E.

TRACT NO. 16864
HARMONY HOMES
132
3-6-84



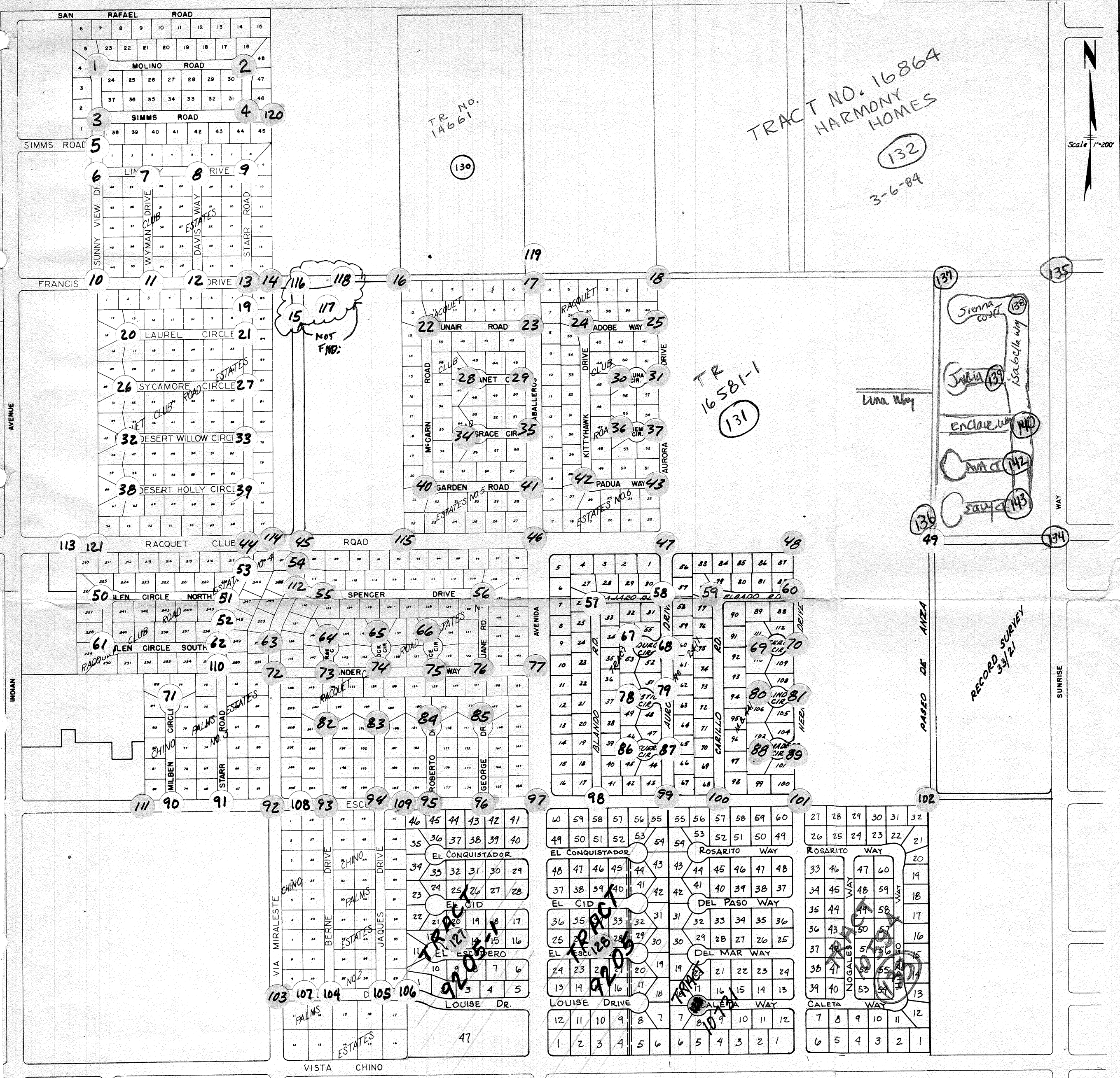
TR. NO. 14651

130

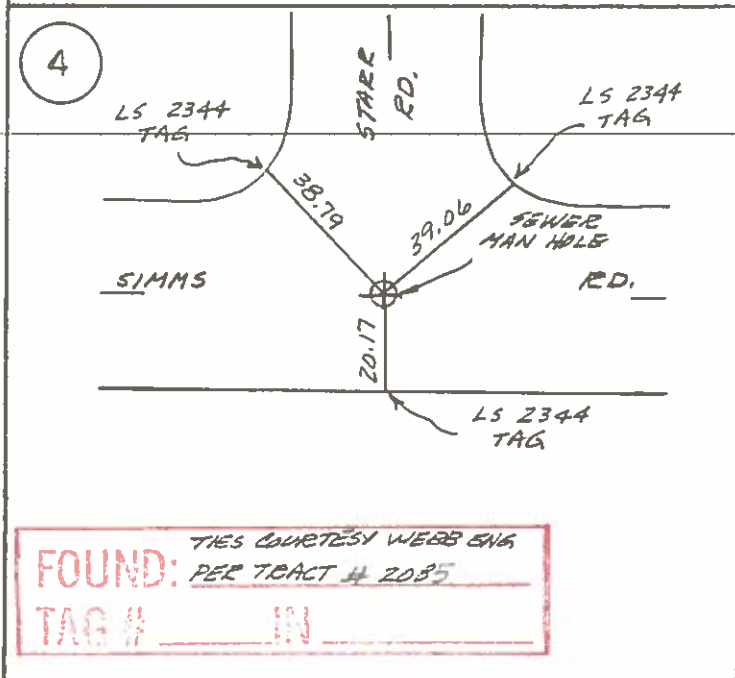
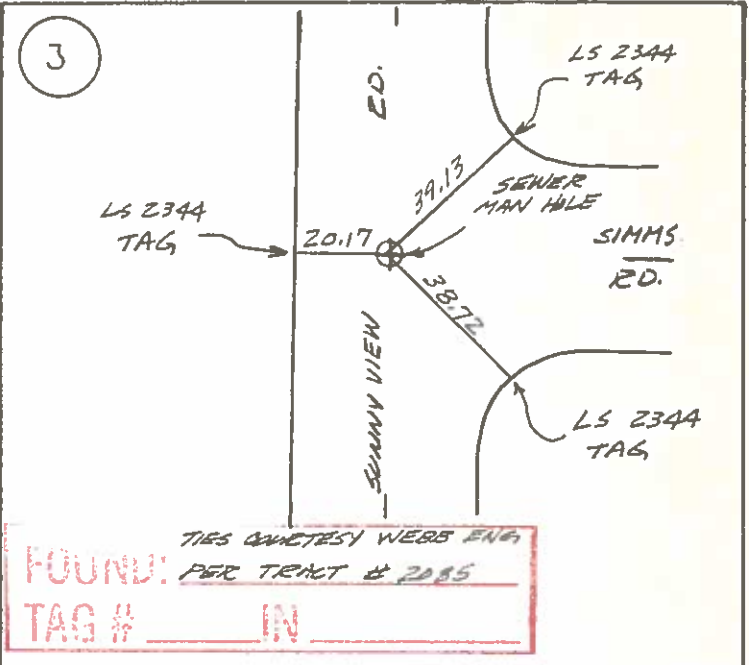
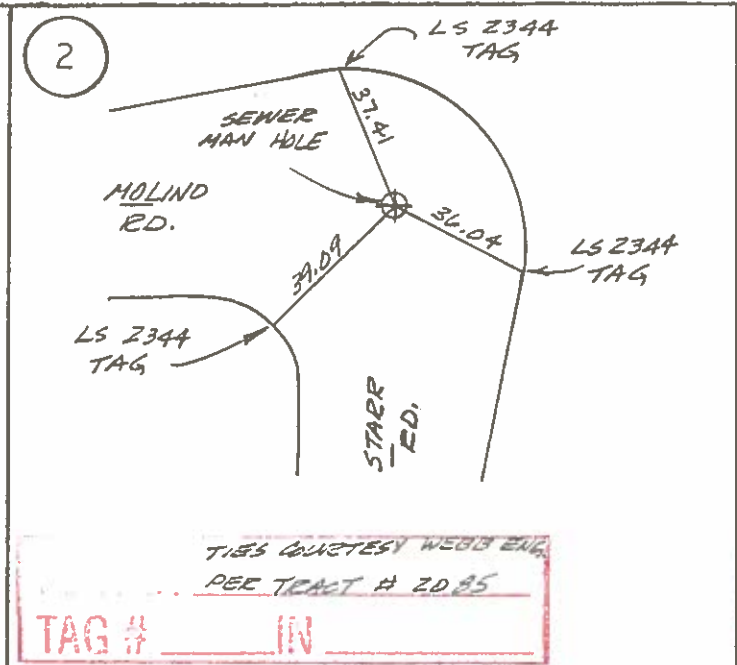
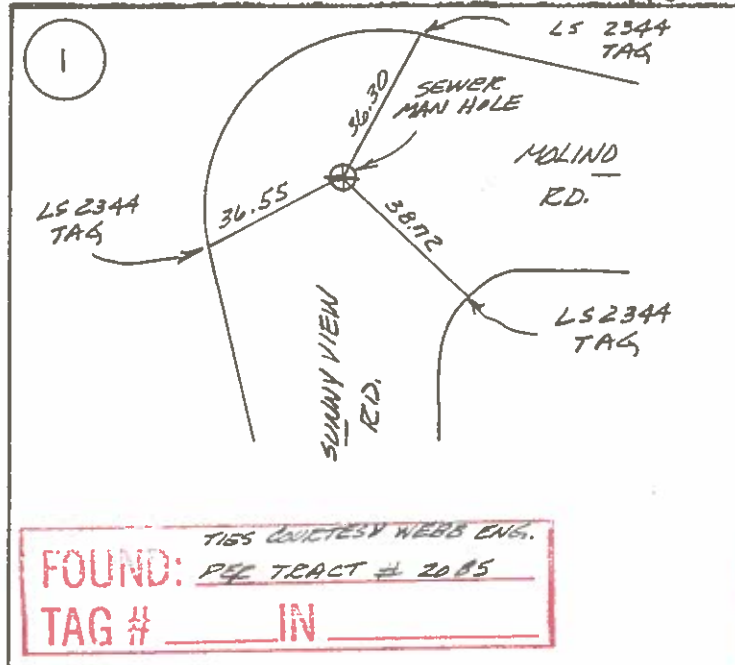
TR 16581-1
131

139
Sienna Court 138
Julia 139
Isabelle Way
Enclave Way 140
Pavia Ct 142
Sally Ct 143
136
49
134

RECORD SURVEY
3/3/21



SURVEY MONUMENT TIES



5

NOT FOUND as of 9/2/77
Date
By COLE
Surveyor

6

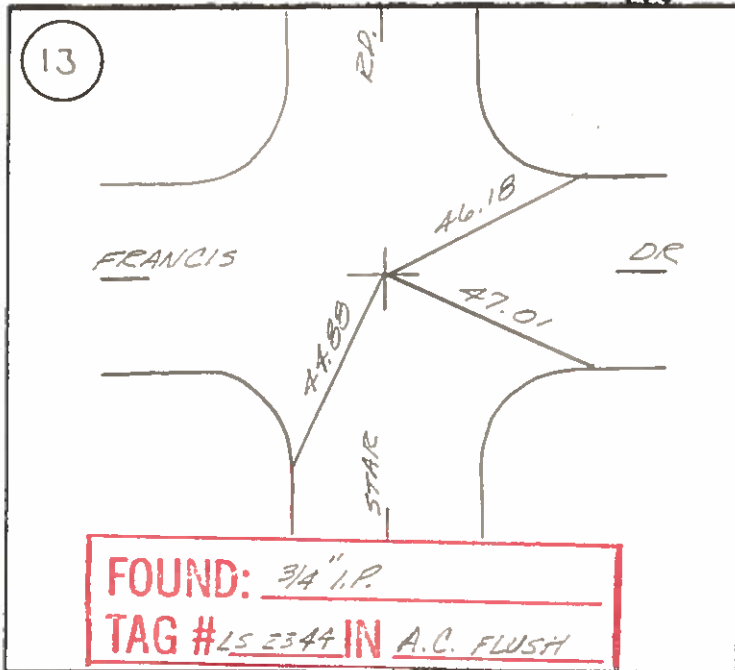
NOT FOUND as of 9/2/77
Date
By COLE

SURVEY MONUMENT TIES

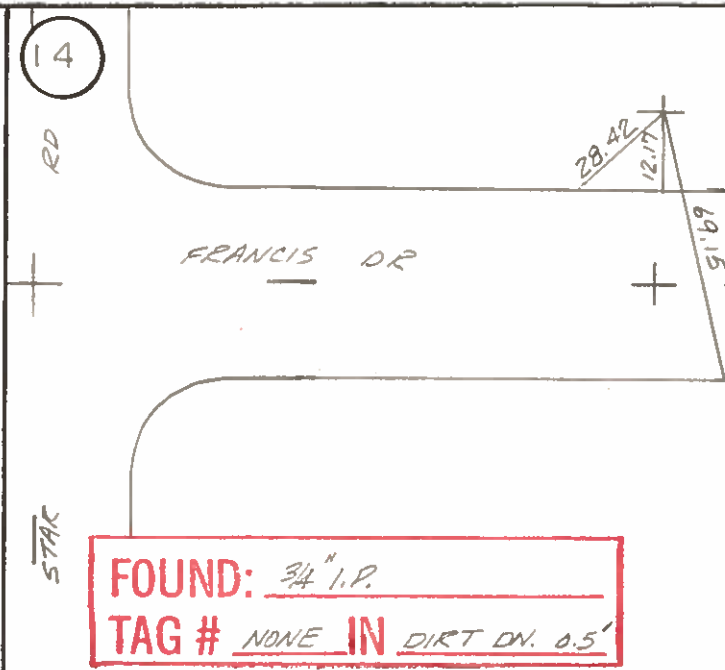
SECTION TWO
SURVEY BY COLE, DEMERS
DATE SEP 2 1977




<p>7</p> <p>NOT FOUND as of <u>9/2/77</u> By <u>COLE</u> Date Surveyor</p>	<p>8</p> <p>NOT FOUND as of <u>9/2/77</u> By <u>COLE</u> Date Surveyor</p>	<p>9</p> <p>NOT FOUND as of <u>9/2/77</u> By <u>COLE</u> Date Surveyor</p>
<p>10</p> <p>NOT FOUND as of <u>9/2/77</u> By <u>COLE</u> Date Surveyor</p>	<p>11</p> <p>NOT FOUND as of <u>9/2/77</u> By <u>COLE</u> Date Surveyor</p>	<p>12</p> <p>NOT FOUND as of <u>9/2/77</u> By <u>COLE</u> Date Surveyor</p>



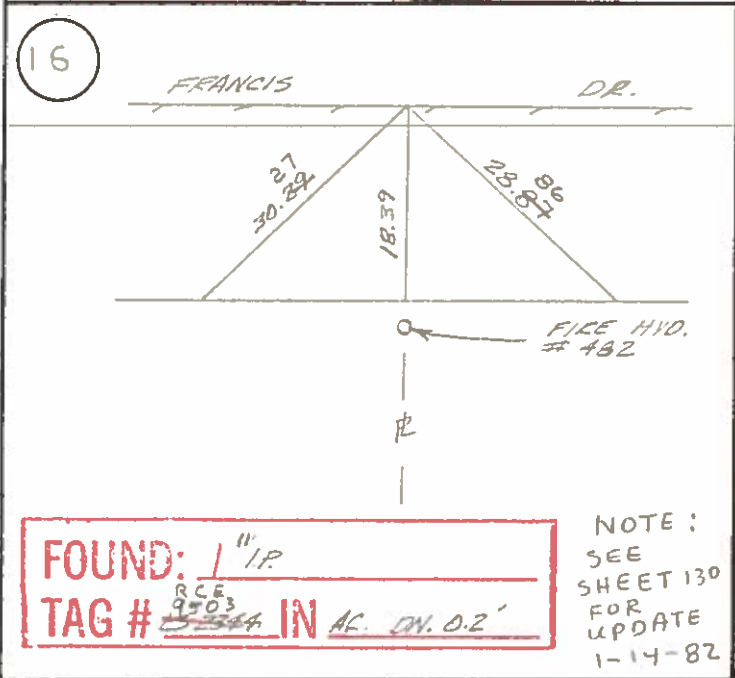
FOUND: 3/4" I.P.
TAG # LS 2344 IN A.C. FLUSH



FOUND: 3/4" I.P.
TAG # NONE IN DIRT DN. 0.5'

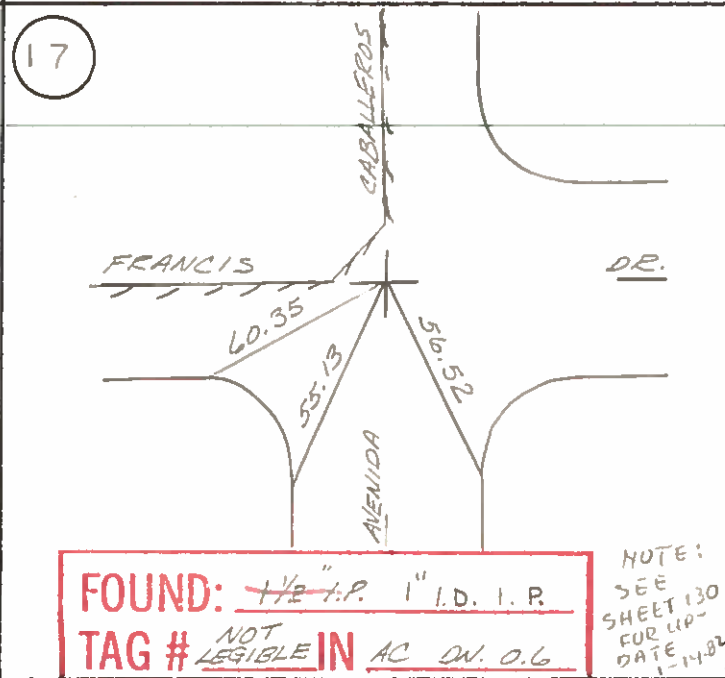


NOT FOUND as of 9/2/77 Date
By COLE Surveyor



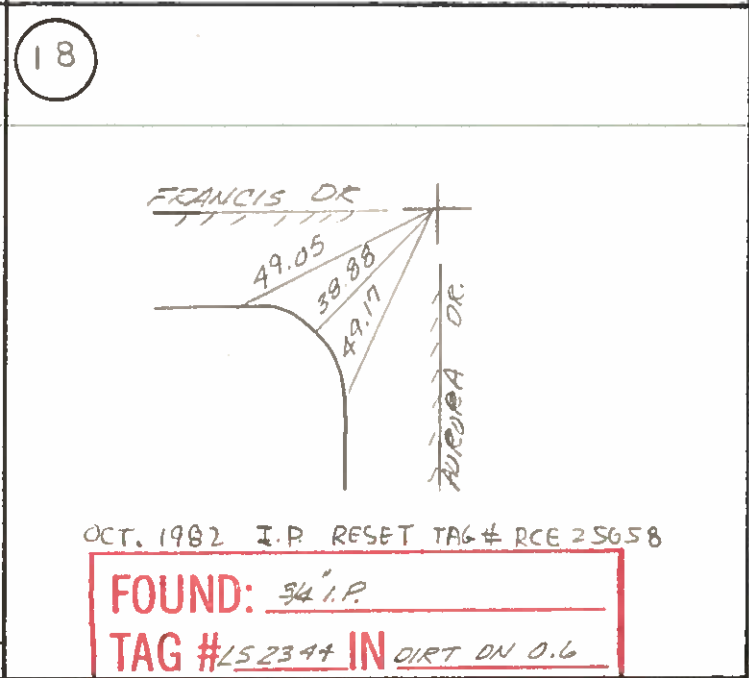
FOUND: 1" I.P.
TAG # RCE 2503 LS 2344 IN AC DN. 0.2'

NOTE:
SEE SHEET 130 FOR UPDATE
1-14-82



FOUND: 1 1/2" I.P. 1" I.D. I.P.
TAG # NOT LEGIBLE IN AC DN. 0.6

NOTE:
SEE SHEET 130 FOR UPDATE
DATE 1-14-82



FOUND: 3/4" I.P.
TAG # LS 2344 IN DIRT DN 0.6

OCT. 1982 I.P. RESET TAG # RCE 25658

SURVEY MONUMENT TIES

SECTION TWO
 SURVEY BY COLE, DEMERS
 DATE SEP 2 1977

19

NOT FOUND as of 9/2/77
 By COLE

20

NOT FOUND as of 9/2/77
 By COLE

21

NOT FOUND as of 9/2/77
 By COLE

22

FOUND: 3/4" I.P.
 TAG # LS2344 IN AC FLUSH

23

FOUND: TIES COURTESY OF WEBB ENG.
 TAG # IN

24

FOUND: TIES COURTESY OF WEBB ENG.
 TAG # IN

SURVEY MONUMENT TIES

2-4-4

SECTION TWO
SURVEY BY COLE, DEMERS
DATE SEP 2 1977

(20)

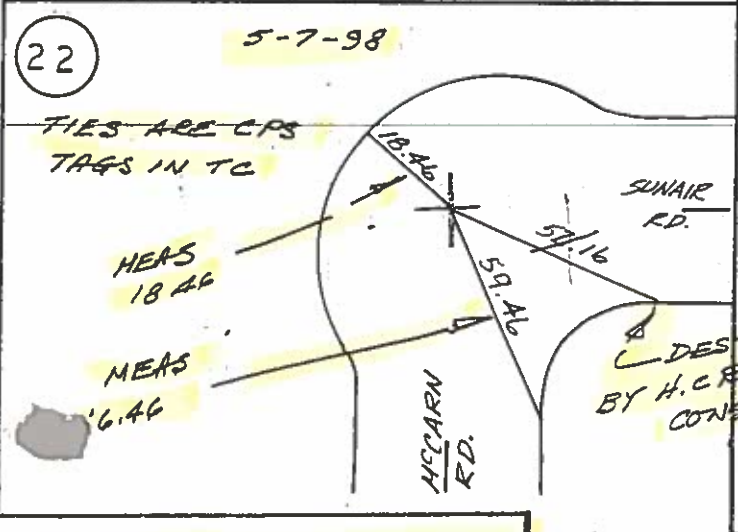
NOT FOUND as of 9/2/77
By COLE

(20)

NOT FOUND as of 9/2/77
By COLE

(21)

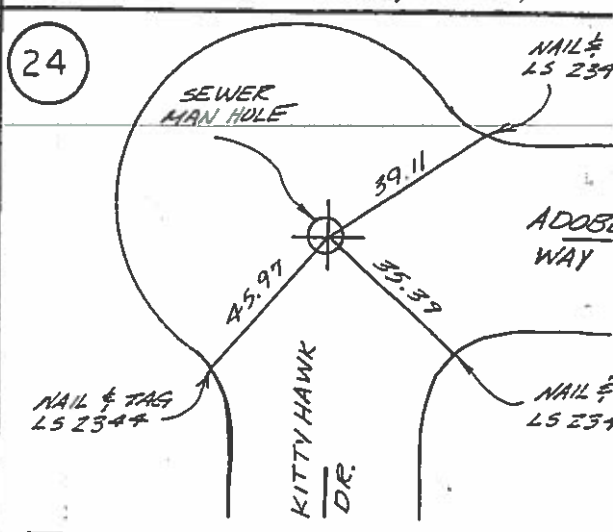
NOT FOUND as of 9/2/77
By COLE



FOUND: 3/4" I.P. FD 5-7-98
TAG # L52344 IN AC FLUSH

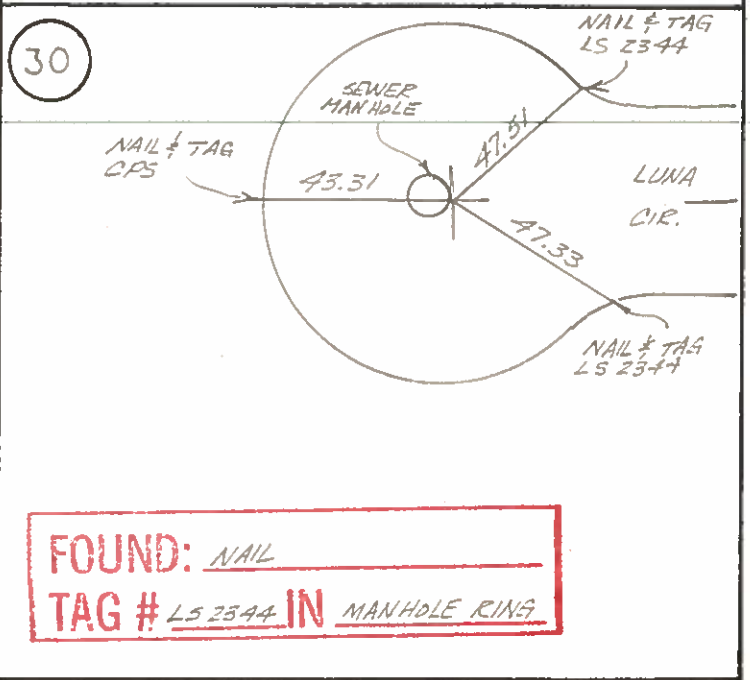
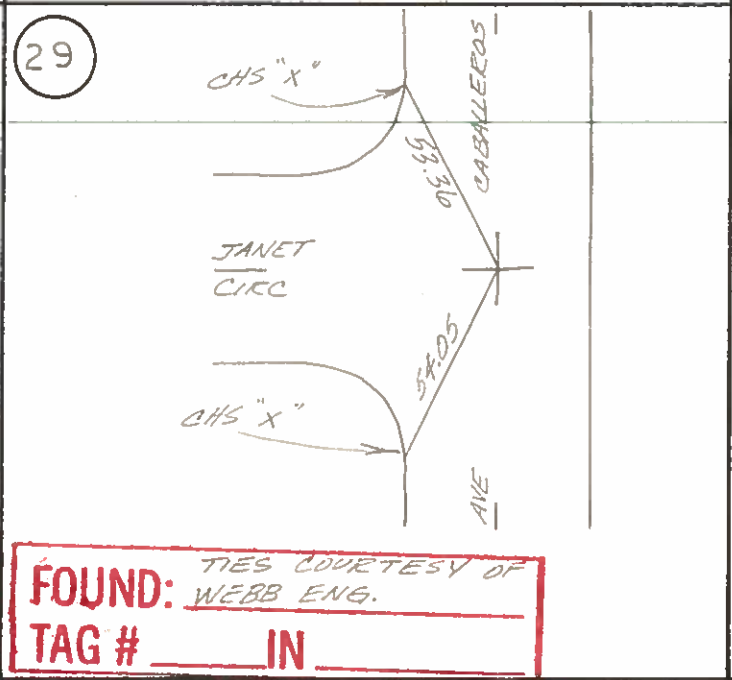
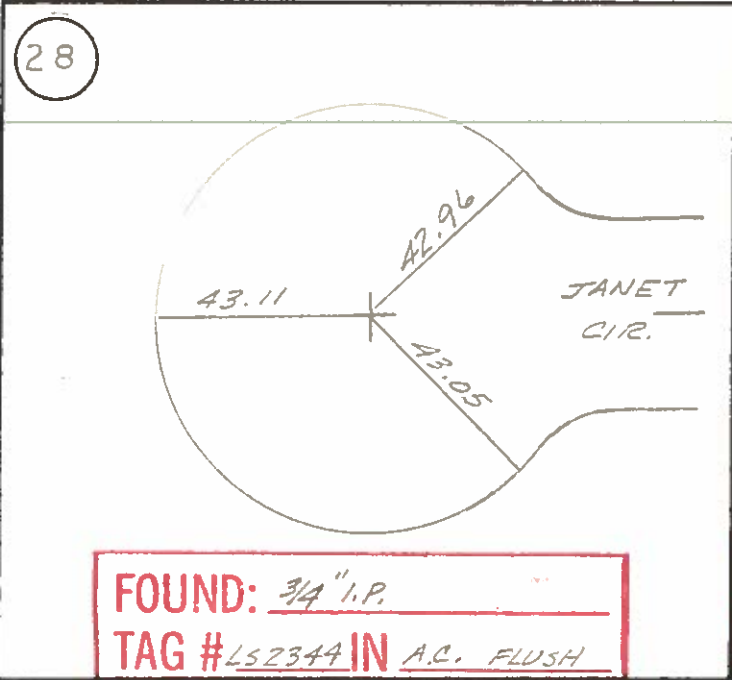


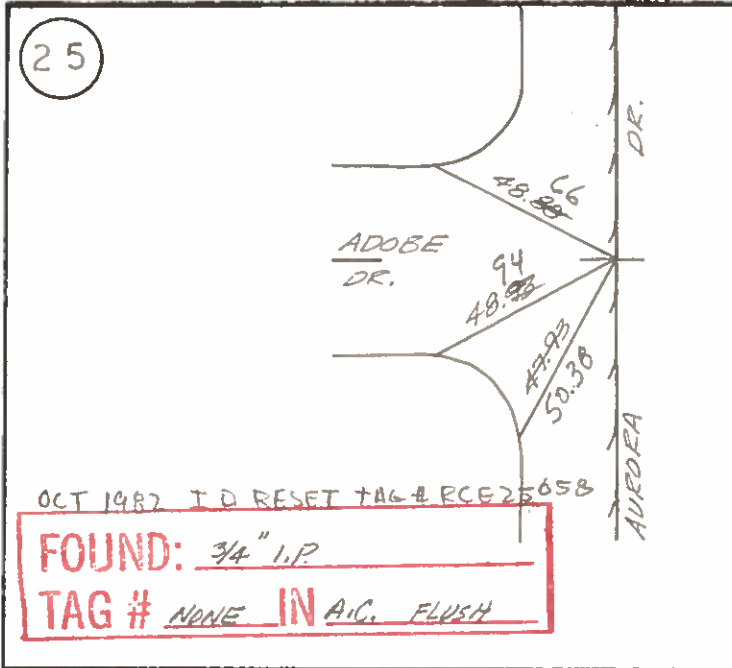


FOUND: TIES COURTESY OF WEBB ENG.
TAG # IN



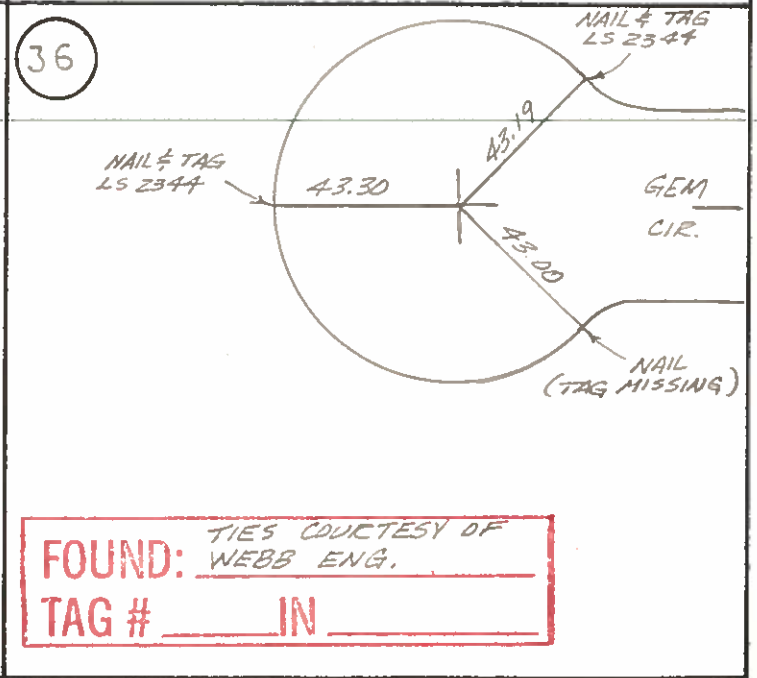
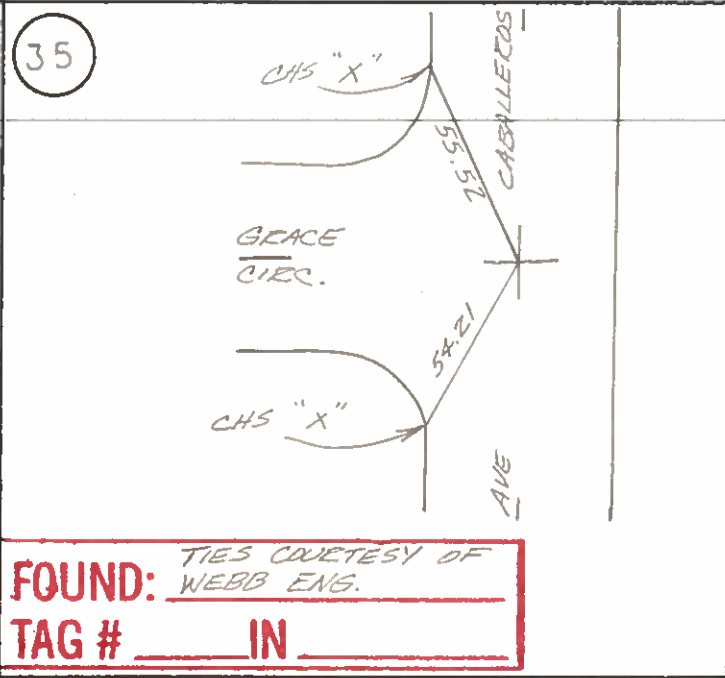
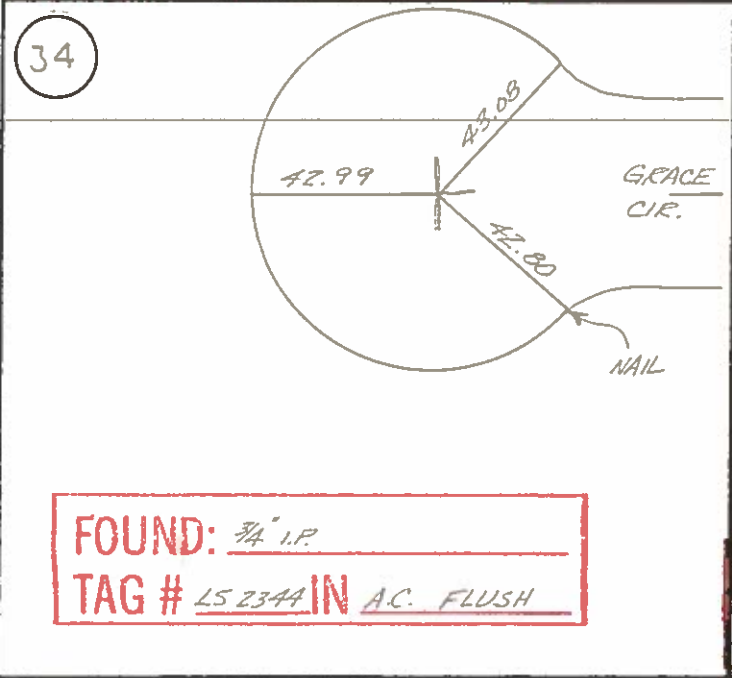


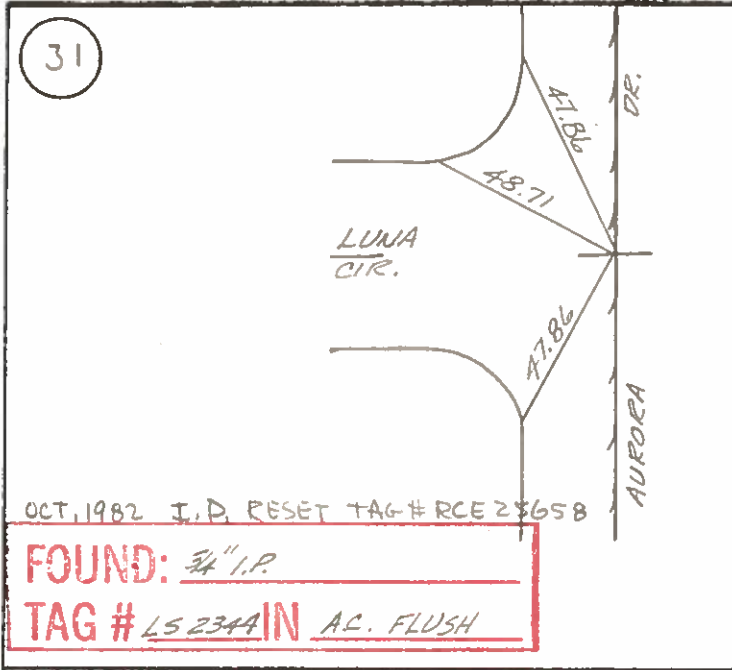
FOUND: TIES COURTESY OF WEBB ENG.
TAG # IN

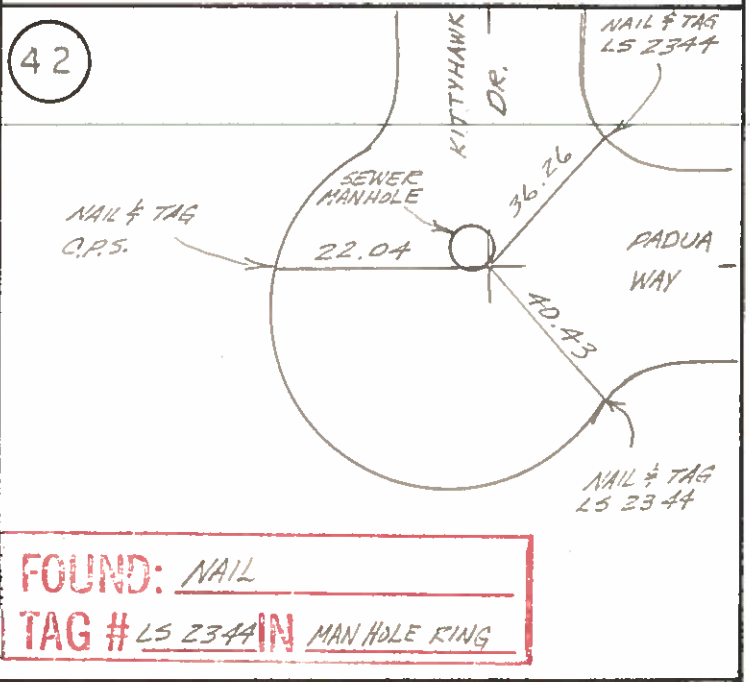
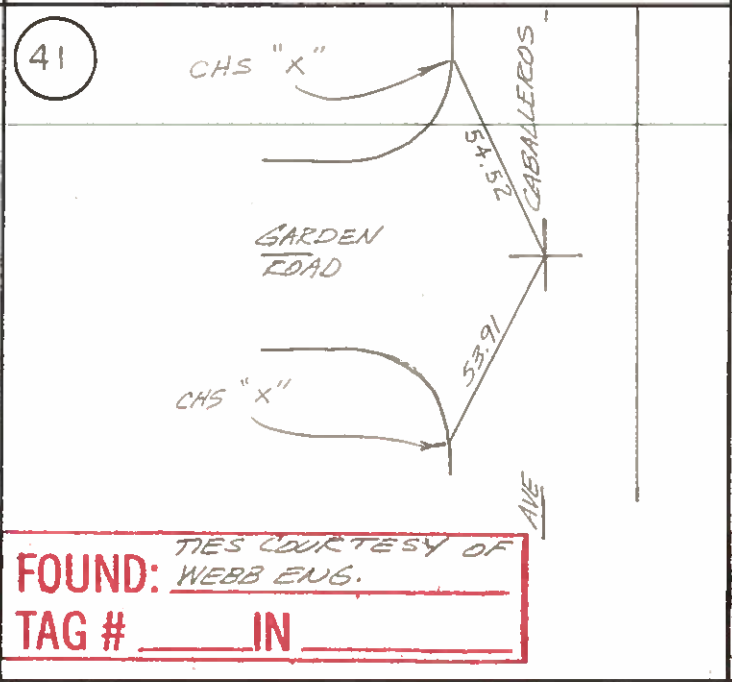
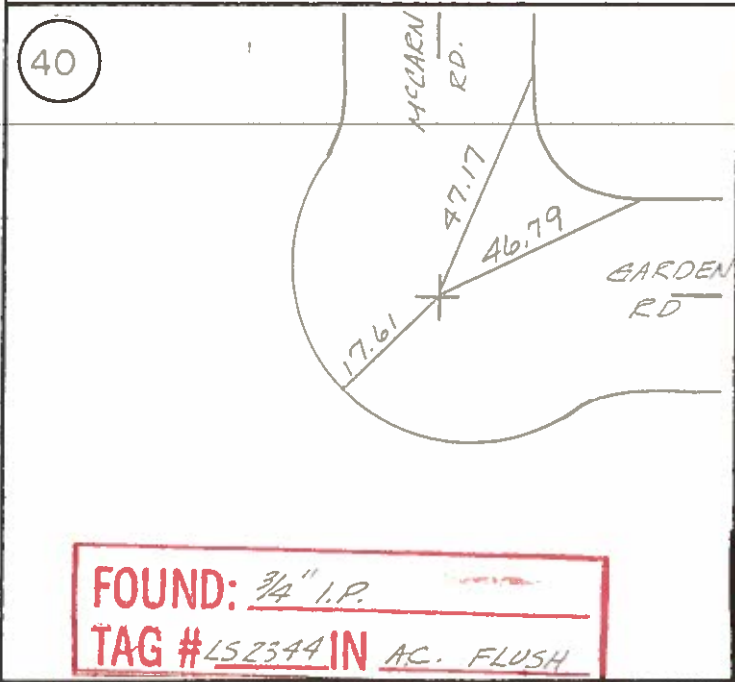


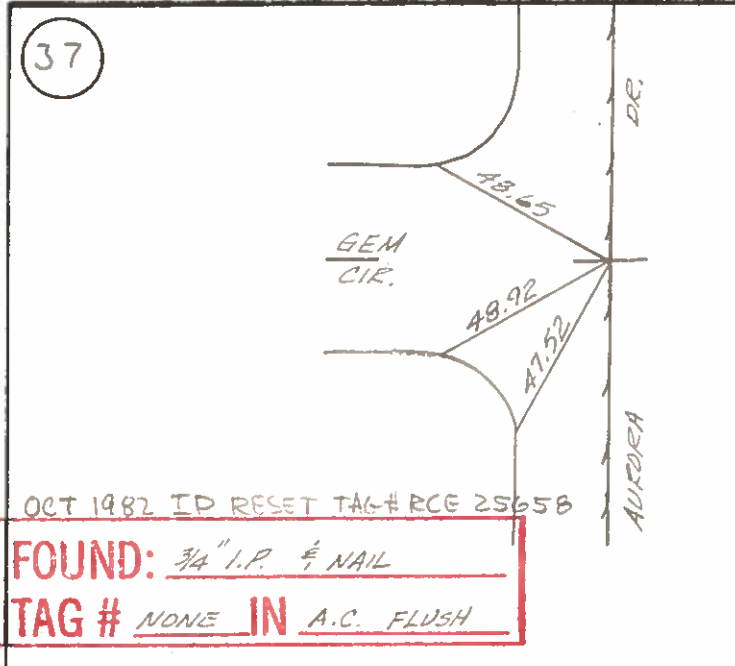
SURVEY MONUMENT TIES



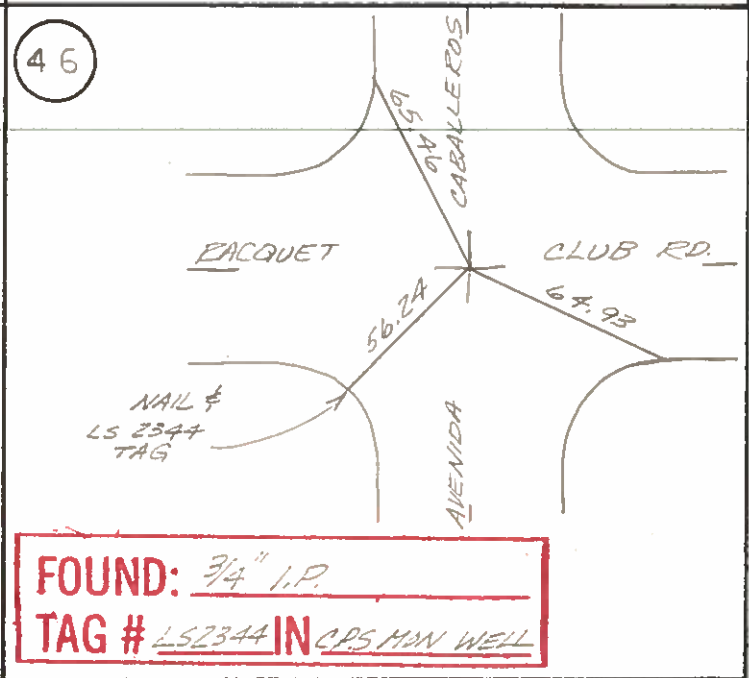
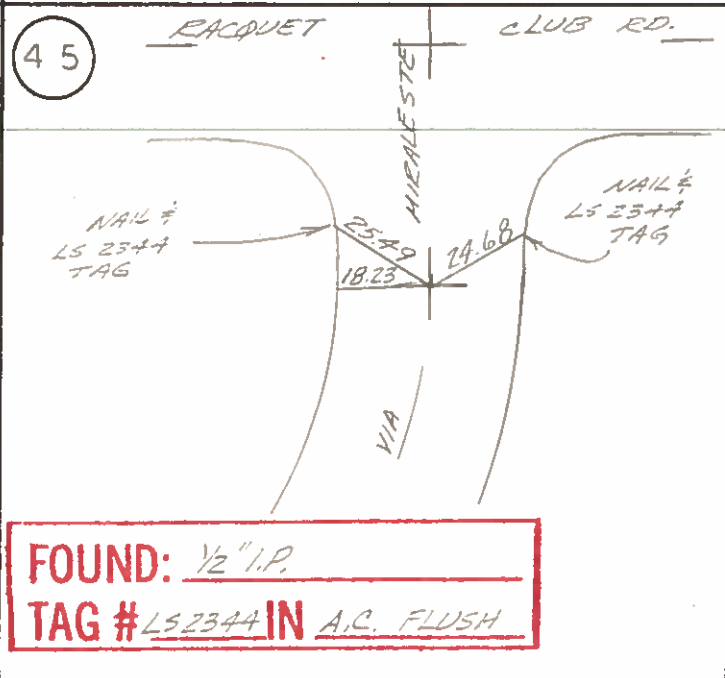
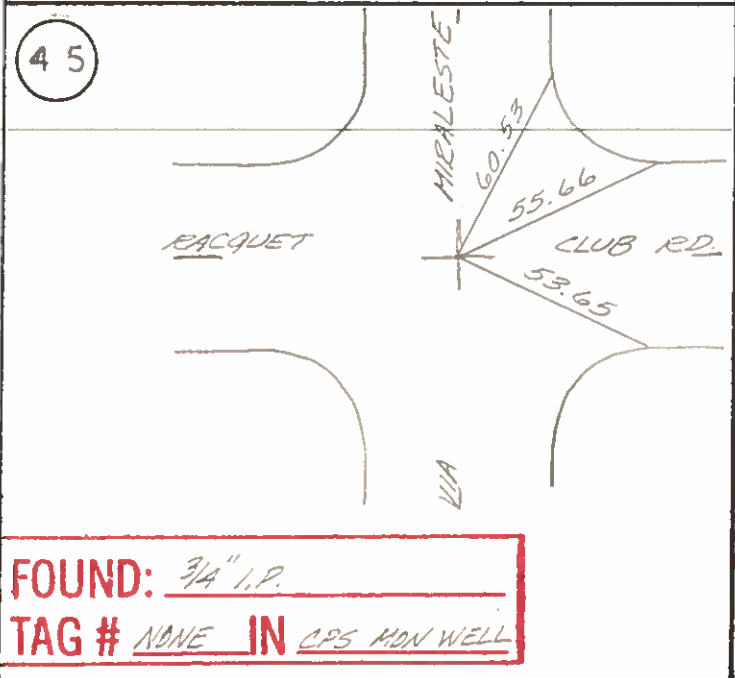

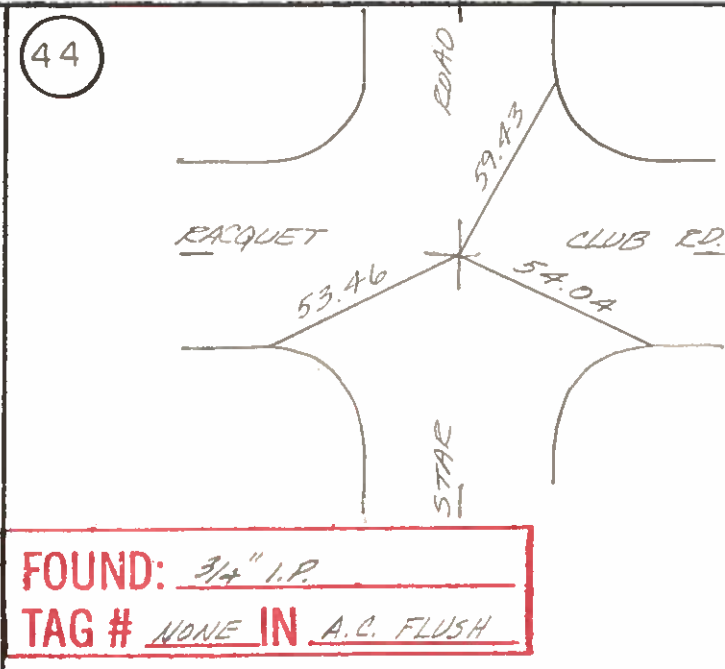
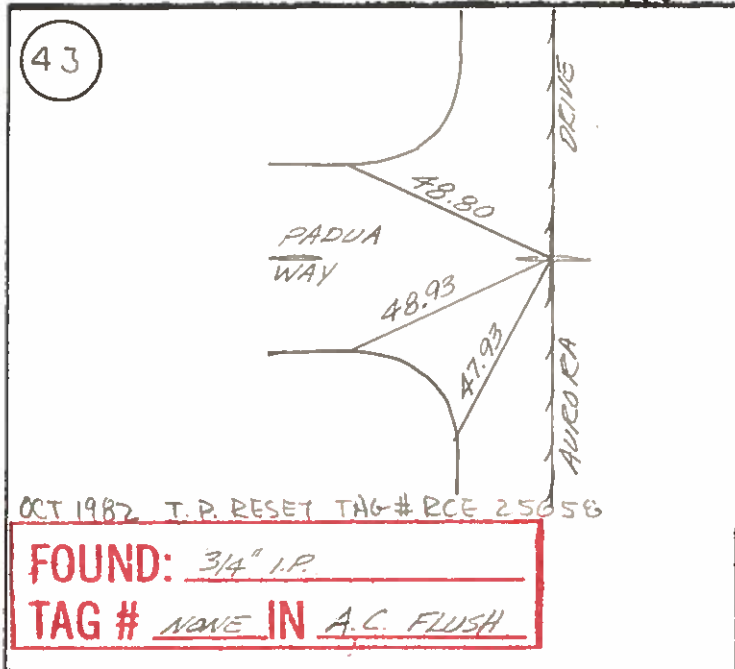
SURVEY MONUMENT TIES

SECTION TWO
SURVEY BY COLE, DEMERS
DATE SEP 2 1977

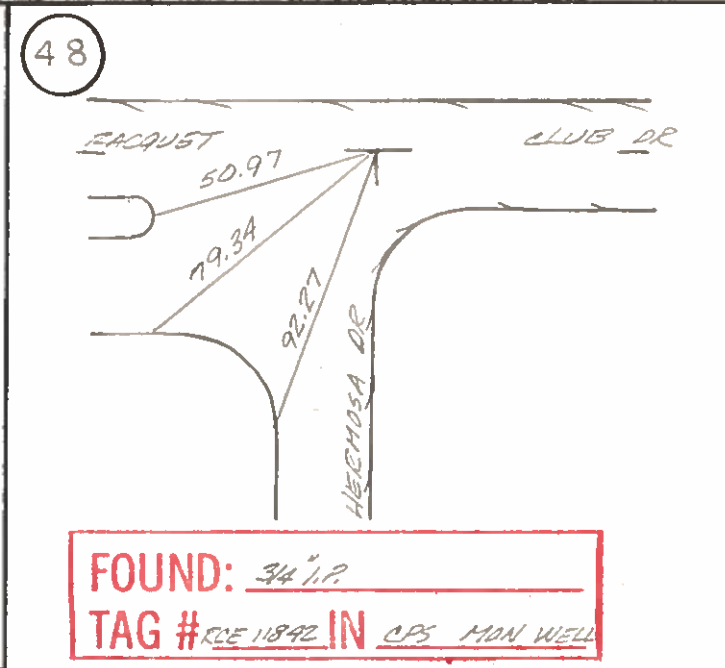
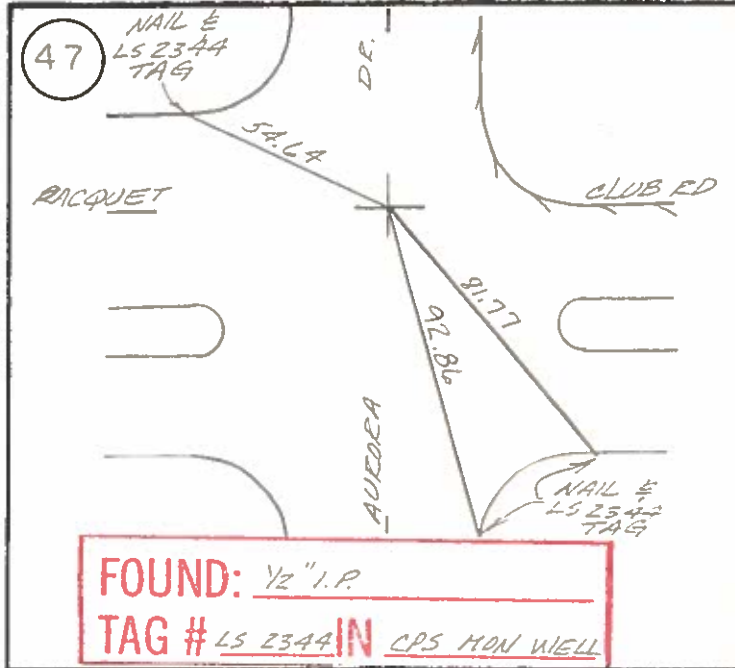




SURVEY MONUMENT TIES



SURVEY MONUMENT TIES



49

NOT FOUND as of 9/2/77
Date
By COLE
Surveyor

50

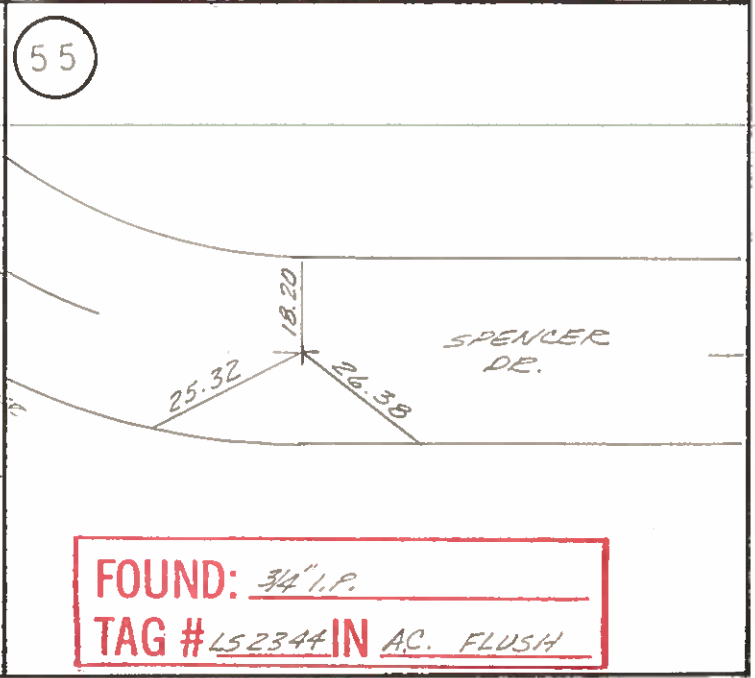
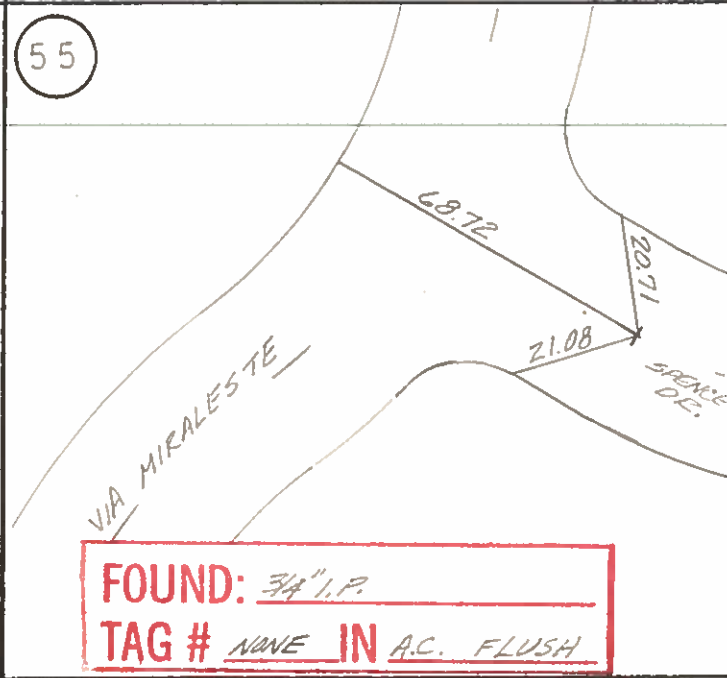
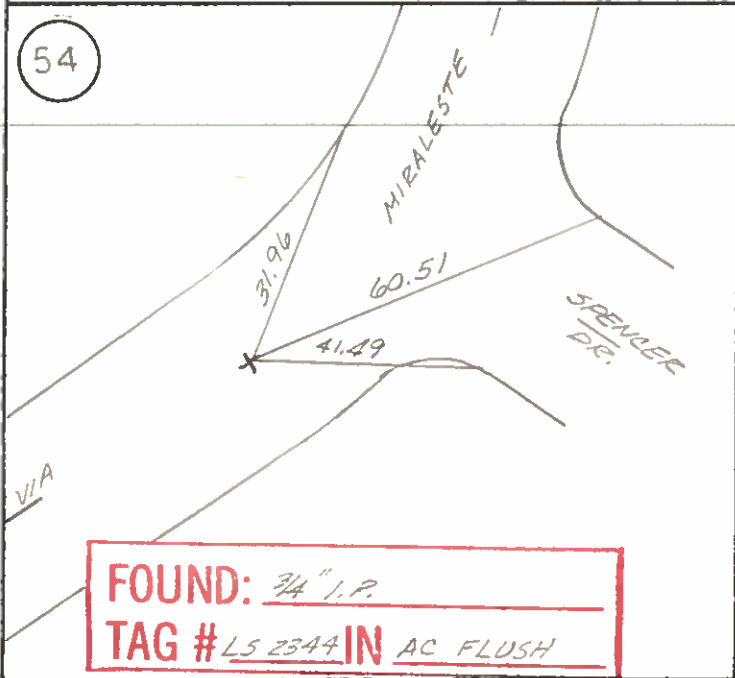
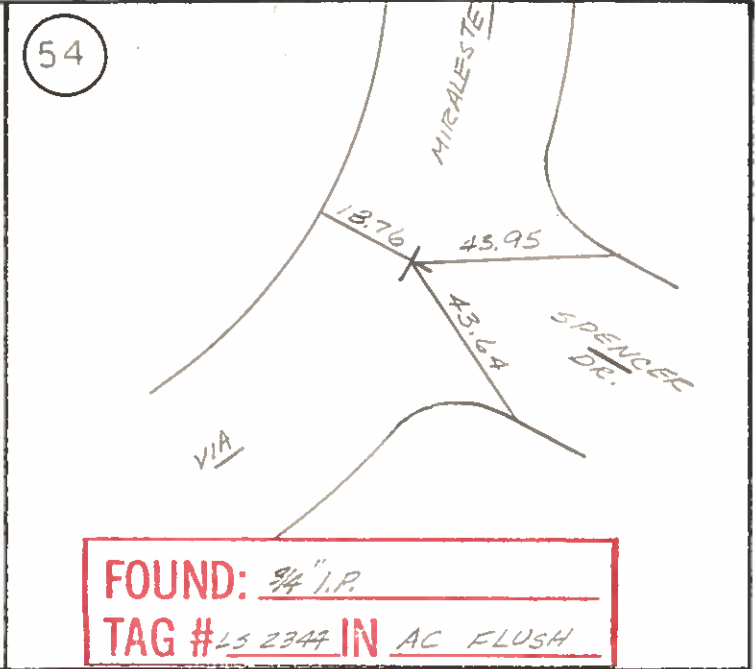


NOT FOUND as of 9/2/77
Date
By COLE
Surveyor

51

NOT FOUND as of 9/2/77
Date
By COLE
Surveyor

51

NOT FOUND as of 9/2/77
Date
By COLE
Surveyor



SURVEY MONUMENT TIES

56

SPENCER DR.
46.36
46.40
14.34
DWANE RD.

FOUND: 3/4" I.P.
TAG # LS 2344 IN A.C. FLUSH

57

NOT FOUND as of 9/2/77
By COLE WLD
Surveyor

58

NOT FOUND as of 9/2/77
By COLE
Surveyor

59

15.79
52.67
52.57
DELAGO RD.
BACILLO RD.

FOUND: 3/4" I.P.
TAG # RCE 11842 IN CPS MAN WELL

60

TACK #
RCE 11842
TAG
52.21
48.43
46.49
DELAGO RD.
HERMOSA RD.

FOUND: 3/4" I.P.
TAG # RCE 11842 IN CPS MAN WELL

61

NOT FOUND as of 9/2/77
By COLE
Surveyor

SURVEY MONUMENT TIES

62

NOT FOUND as of 9/2/77
By COLE Date
Surveyor

62

NOT FOUND as of 9/2/77
By COLE Date
Surveyor

63

28.86
MIRALESTE
19.88
20.00
NAIL 1/2 LS 2344 TAG
VIA
NAIL 1/2 LS 2344 TAG

FOUND: 3/4" I.P.
TAG # LS 2344 IN AC FLUSH

64

40.09
41.03
41.70
TRAIL
C.I.P.

FOUND: 3/4" I.P.
TAG # LS 2344 IN AC. FLUSH

65

40.15
40.37
40.90
ROCK
C.I.P.
NAIL 1/2 LS 2344 TAG
NAIL 1/2 LS 2344 TAG
NAIL 1/2 LS 2344 TAG

FOUND: 3/4" I.P.
TAG # LS 2344 IN AC. FLUSH

66

40.22
39.88
39.43
ACE
C.I.P.
NAIL 1/2 LS 2344 TAG
NAIL 1/2 LS 2344 TAG
NAIL 1/2 LS 2344 TAG

FOUND: 3/4" I.P.
TAG # LS 2344 IN AC. FLUSH

SURVEY MONUMENT TIES

SECTION TWO
 SURVEY BY COLE, DEMERS
 DATE SEP 2 1977

67

NOT FOUND as of 9/2/77
 By COLE Date
 Surveyor

68

NOT FOUND as of 9/2/77
 By COLE Date
 Surveyor

69

CERO C.R.

FOUND: 3/4" I.P.
 TAG # RCE 11842 IN CPS MON WELL

70

CERO C.R.

HERMOSA

FOUND: 3/4" I.P.
 TAG # RCE 11842 IN CPS MON WELL

71

NOT FOUND as of 9/2/77
 By COLE Date
 Surveyor


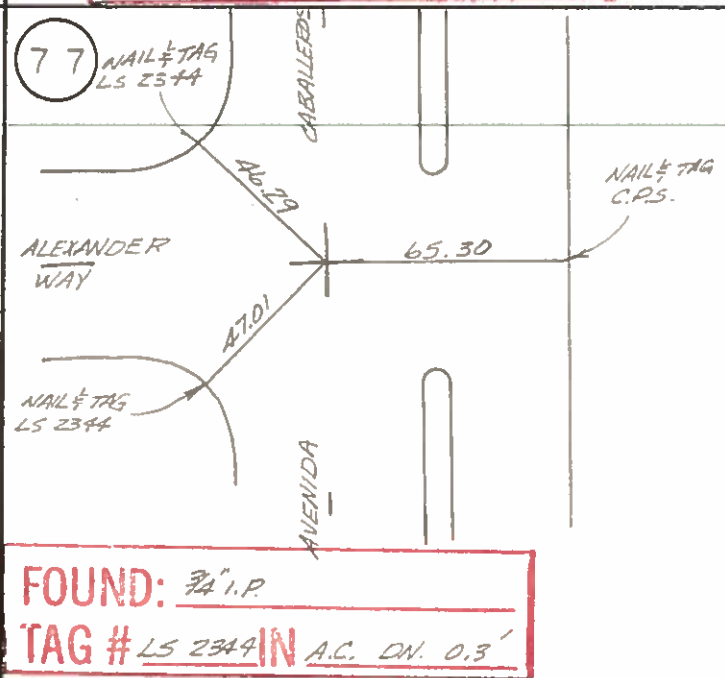
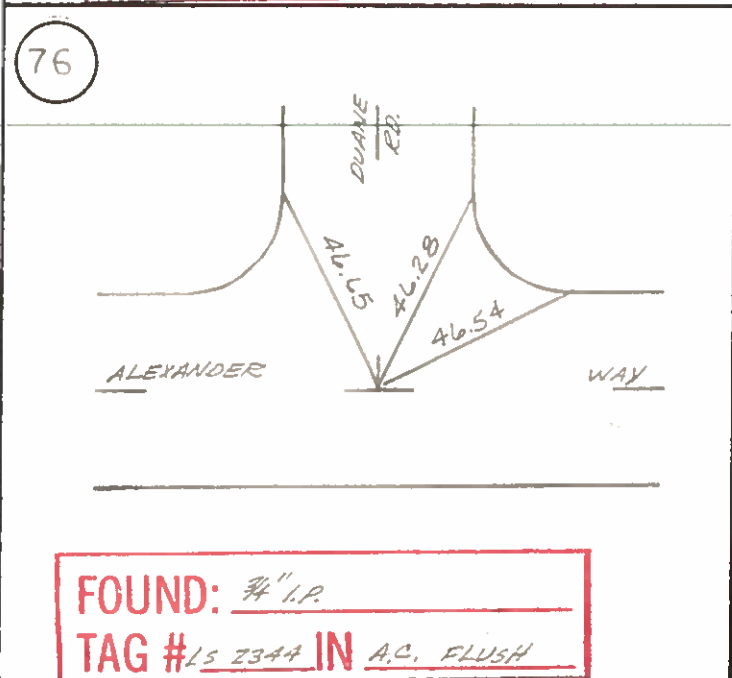
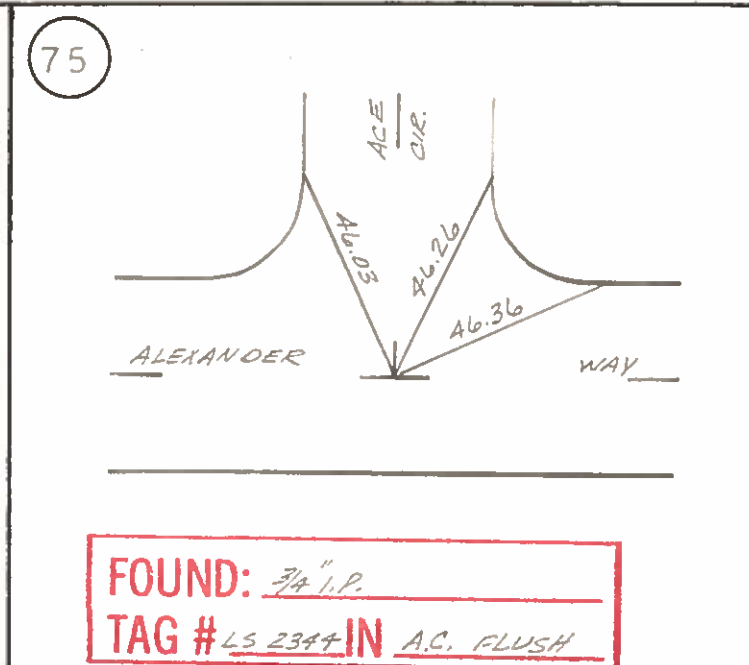
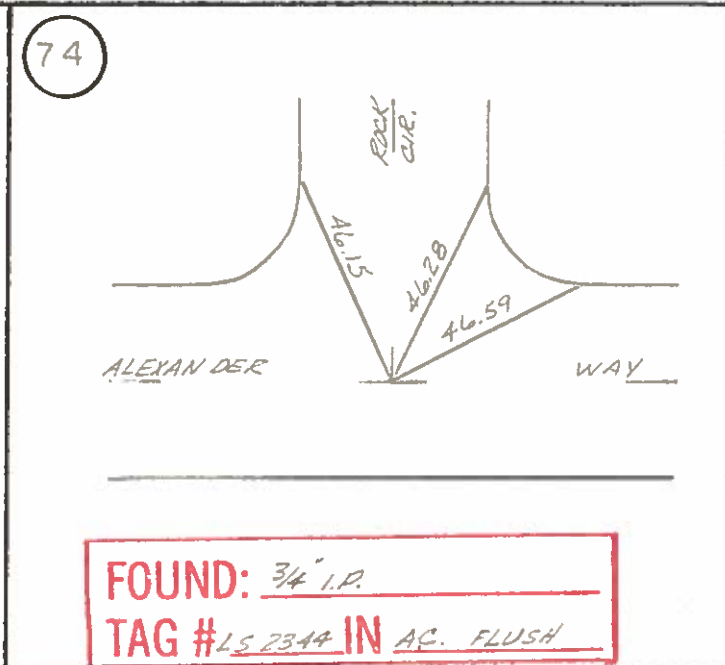
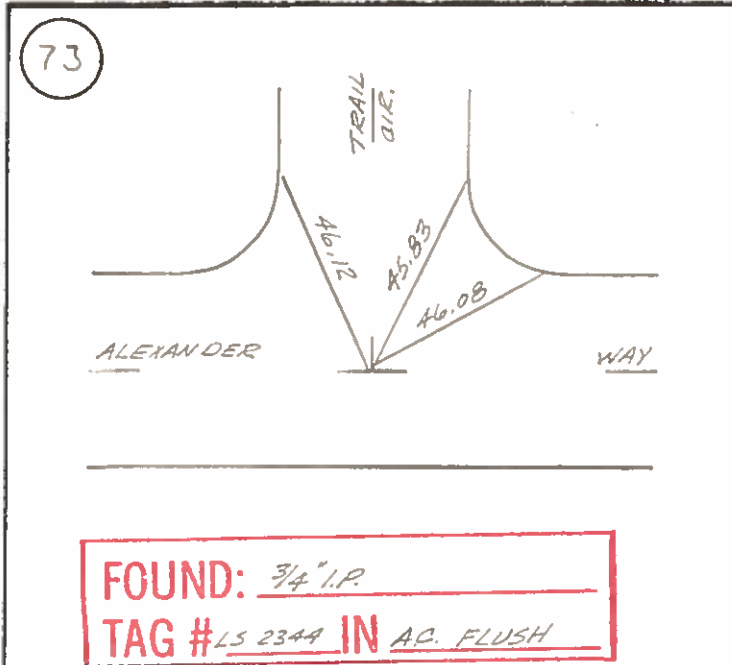
72

MIRALESTE

ALEXANDER WAY

VIA

FOUND: 1/2" I.P.
 TAG # NONE IN AC. FLUSH



SURVEY MONUMENT TIES

79

NOT FOUND as of 9/2/77
 By COLE Date

80

LINDO
CIR

FOUND: 3/4" I.P.
 TAG # RCE 11842 IN C.P.S. HDN WELL

81

LINDO
CIR

HERMOSA
DR.

FOUND: 3/4" I.P.
 TAG # RCE 11842 IN C.P.S. HDN WELL

82

BERNE
DR.

NAIL #
LS 2344
TAG

NAIL #
LS 2344
TAG

NAIL #
LS 2344
TAG

FOUND: 3/4" I.P.
 TAG # LS 2344 IN A.C. FLUSH

83

JACQUES
DR.

NAIL #
LS 2344
TAG

NAIL #
LS 2344
TAG

NAIL #
LS 2344
TAG

FOUND: 3/4" I.P.
 TAG # LS 2344 IN A.C. FLUSH

84

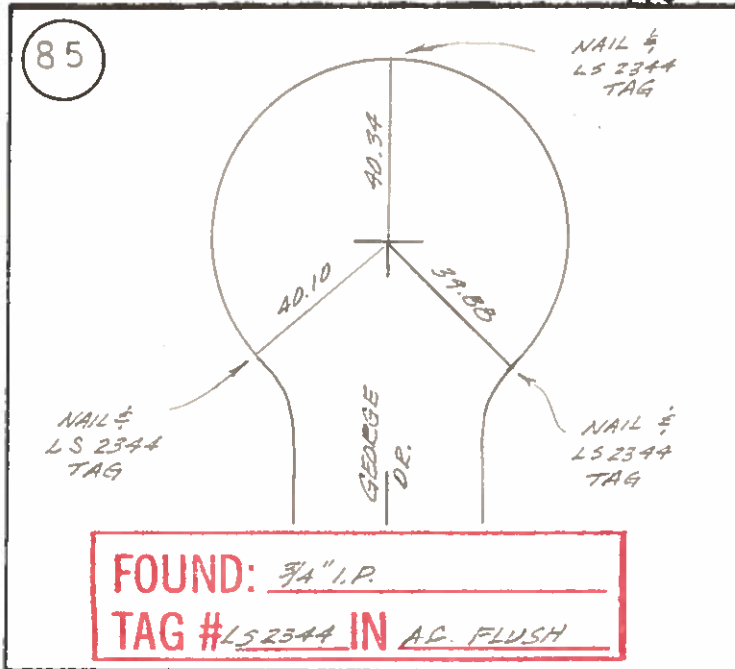
ROBERTO
DR.

NAIL #
LS 2344
TAG

NAIL #
LS 2344
TAG

NAIL #
LS 2344
TAG

FOUND: 3/4" I.P.
 TAG # LS 2344 IN A.C. FLUSH

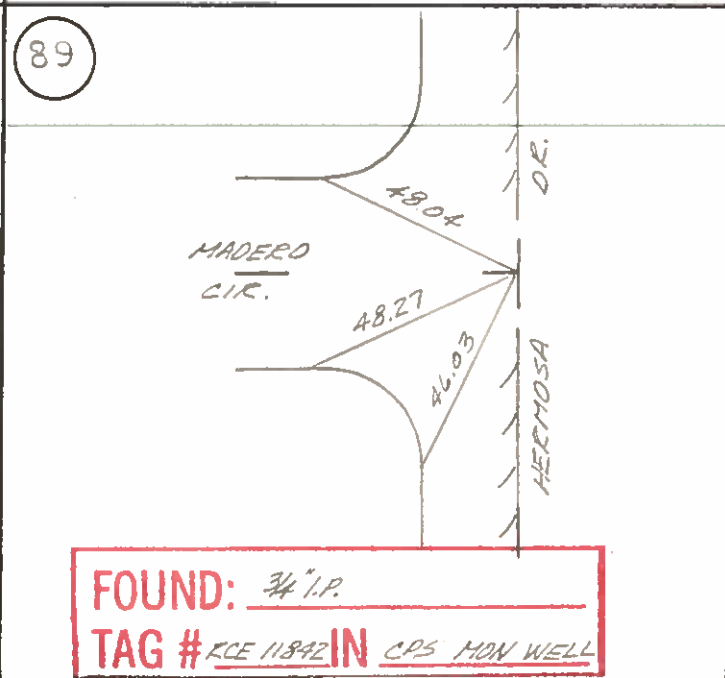
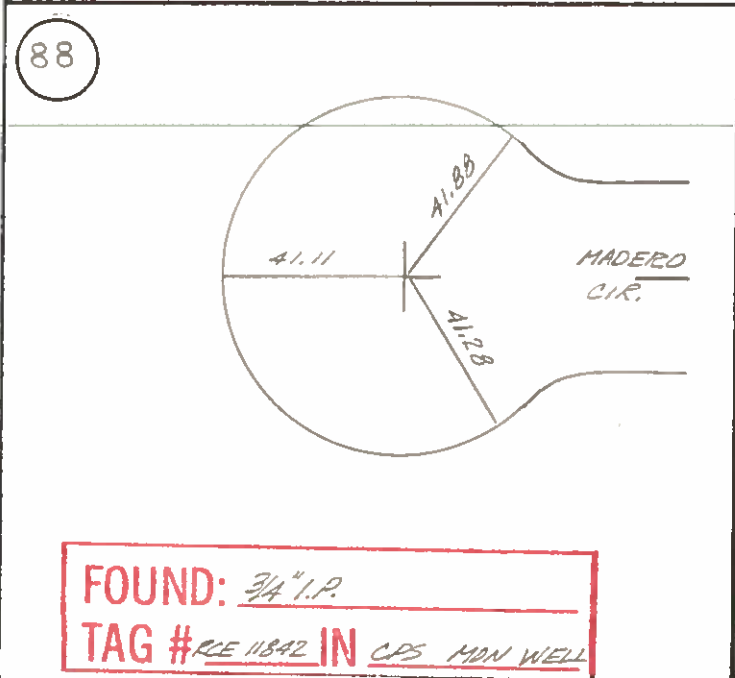


86

NOT FOUND as of 9/2/77
Date
By COLE
Surveyor

87

NOT FOUND as of 9/2/77
Date
By COLE
Surveyor

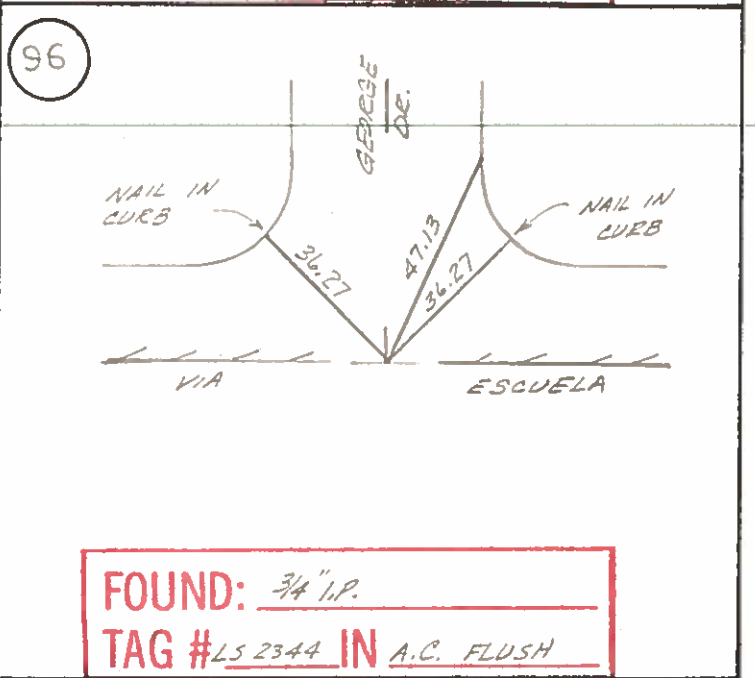
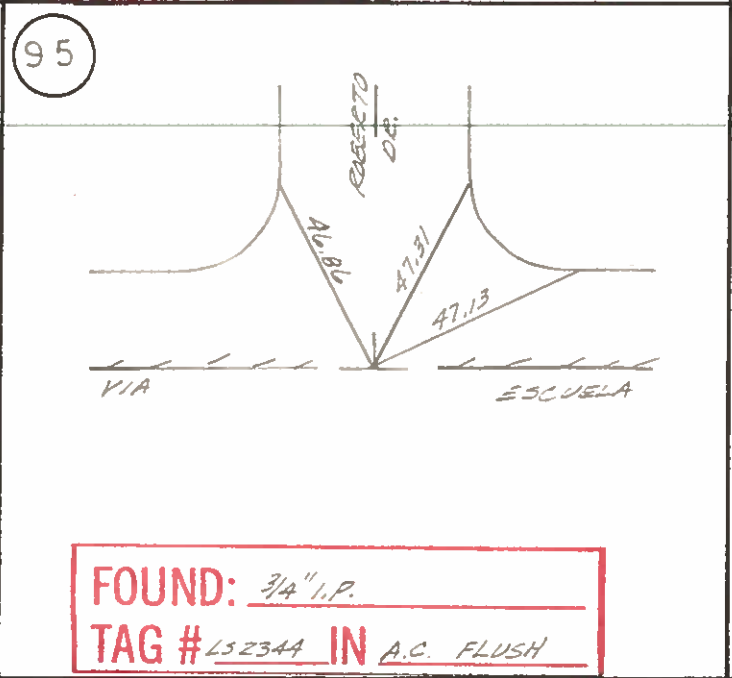
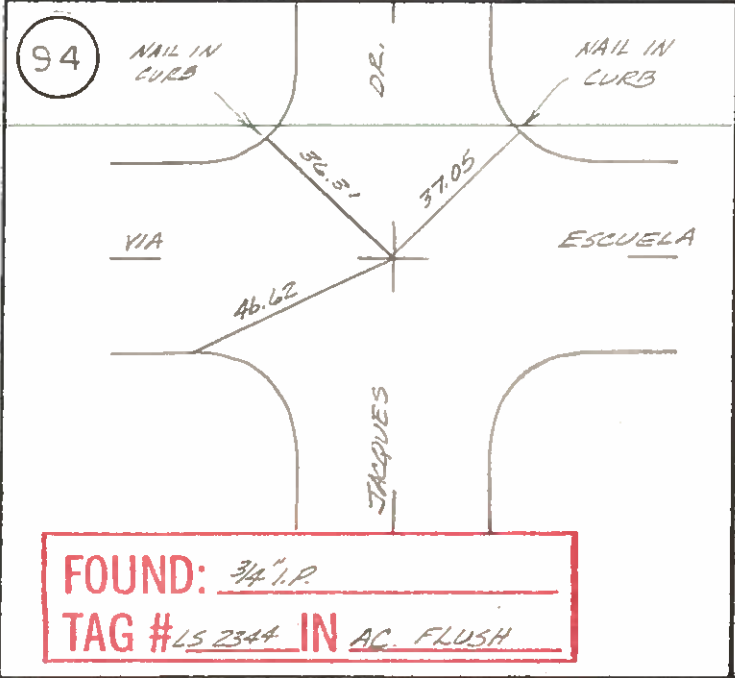
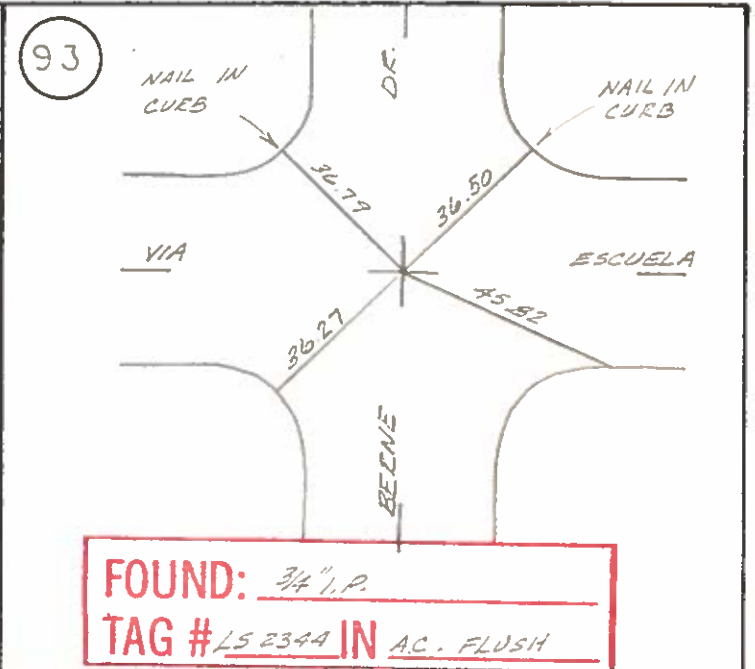
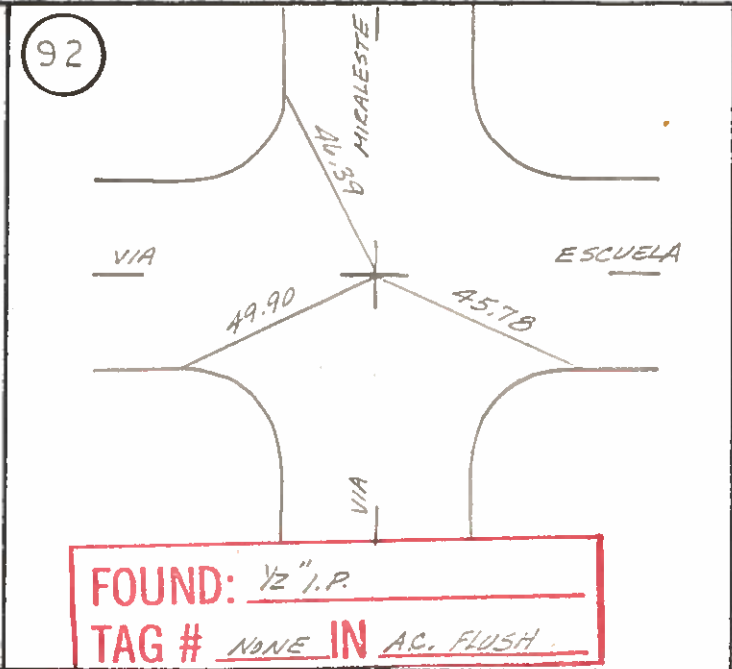



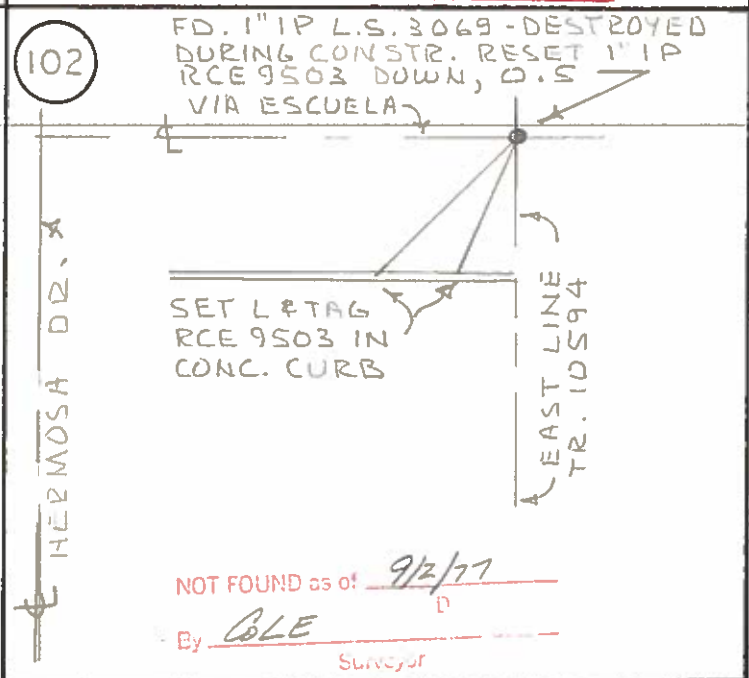
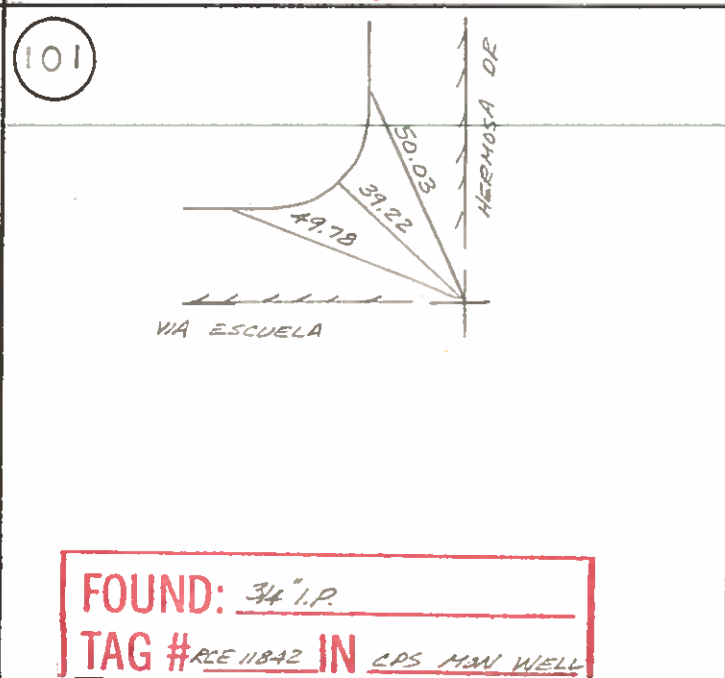
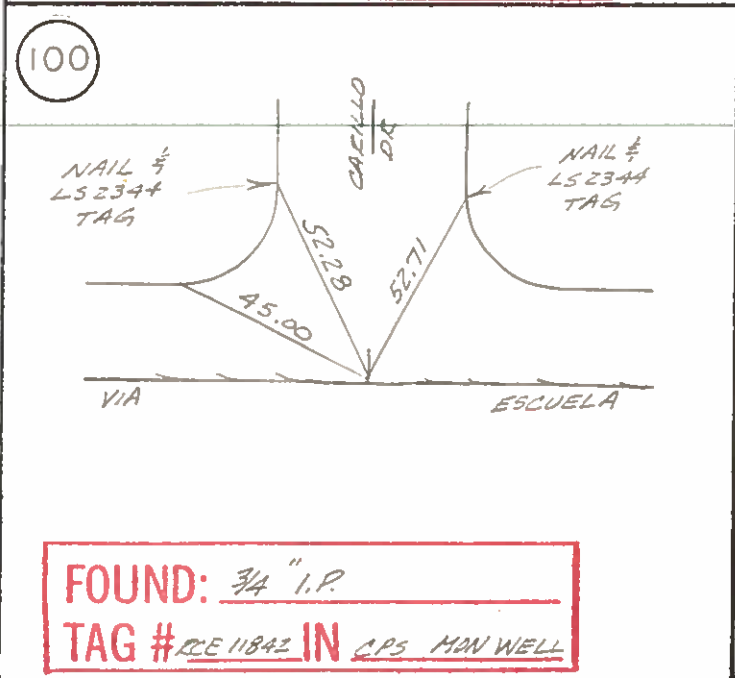
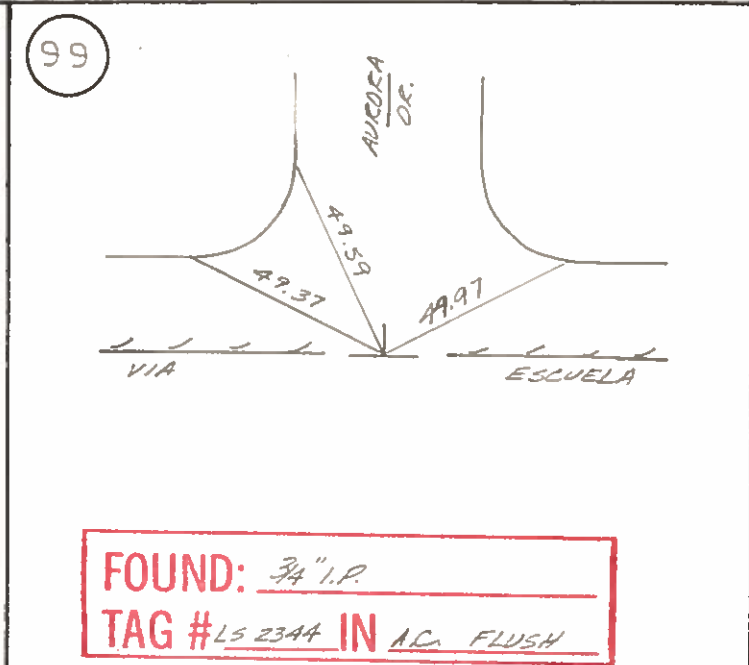

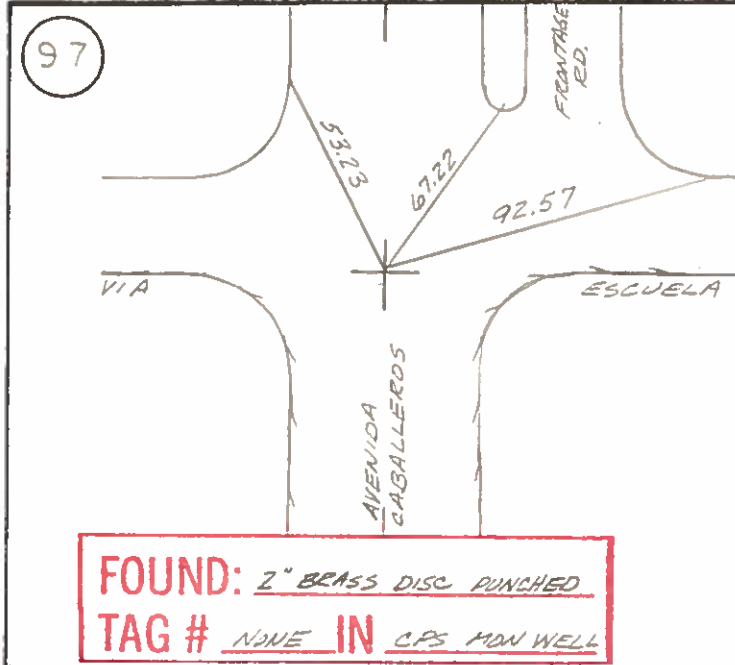
90

NOT FOUND as of 9/2/77
Date
By COLE
Surveyor

SURVEY MONUMENT TIES

SECTION TWO
 SURVEY BY COLE, DEMERS
 DATE SEP 2 1977





SURVEY BY

DATE

Clark, Haver and Associates
7430 Henning 111, Palm Desert, California 92260

CUSTOMER

DATE

JOB NO.

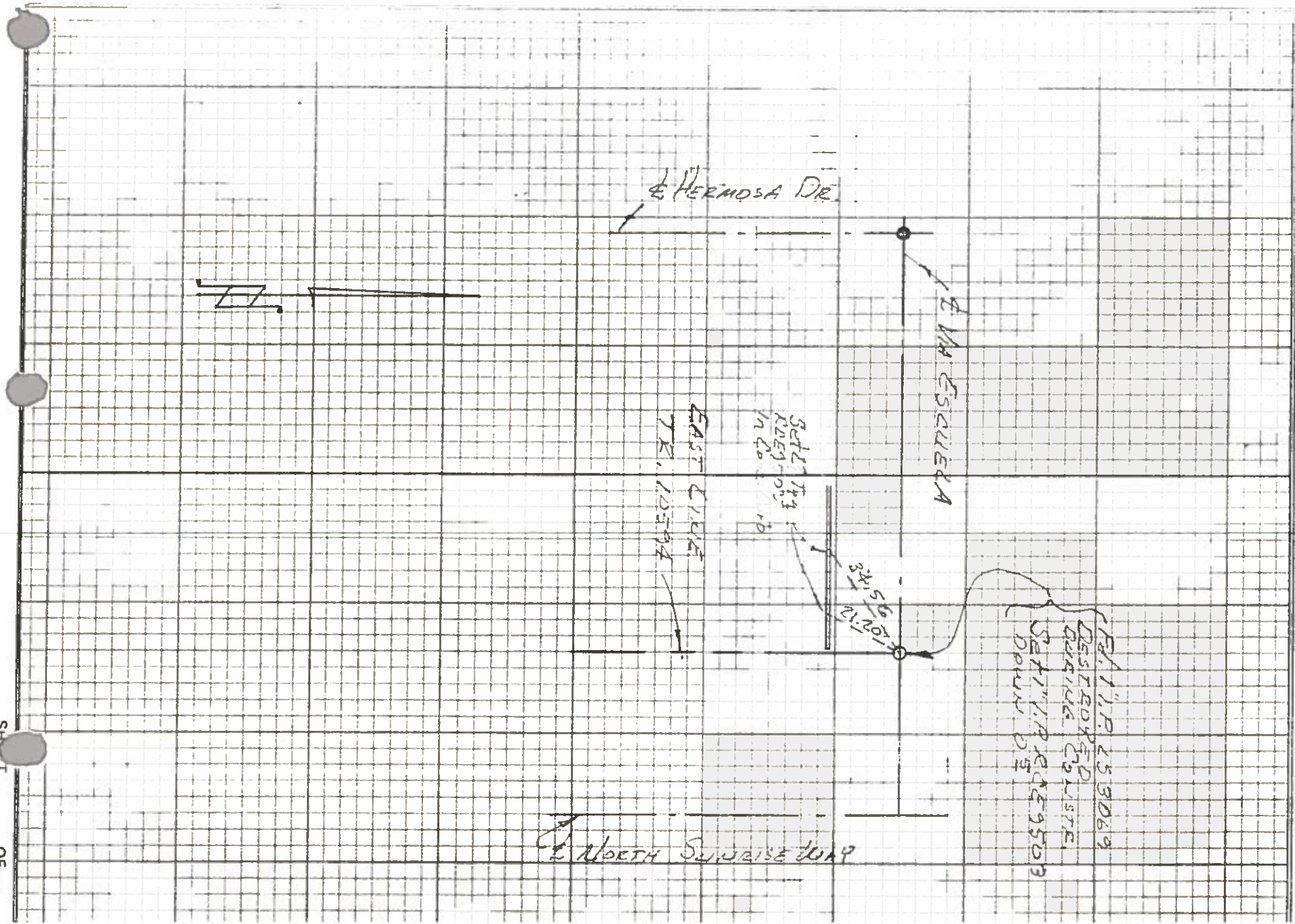
SURVEY OF

THE TRACT BEING

BOOK

PAGE

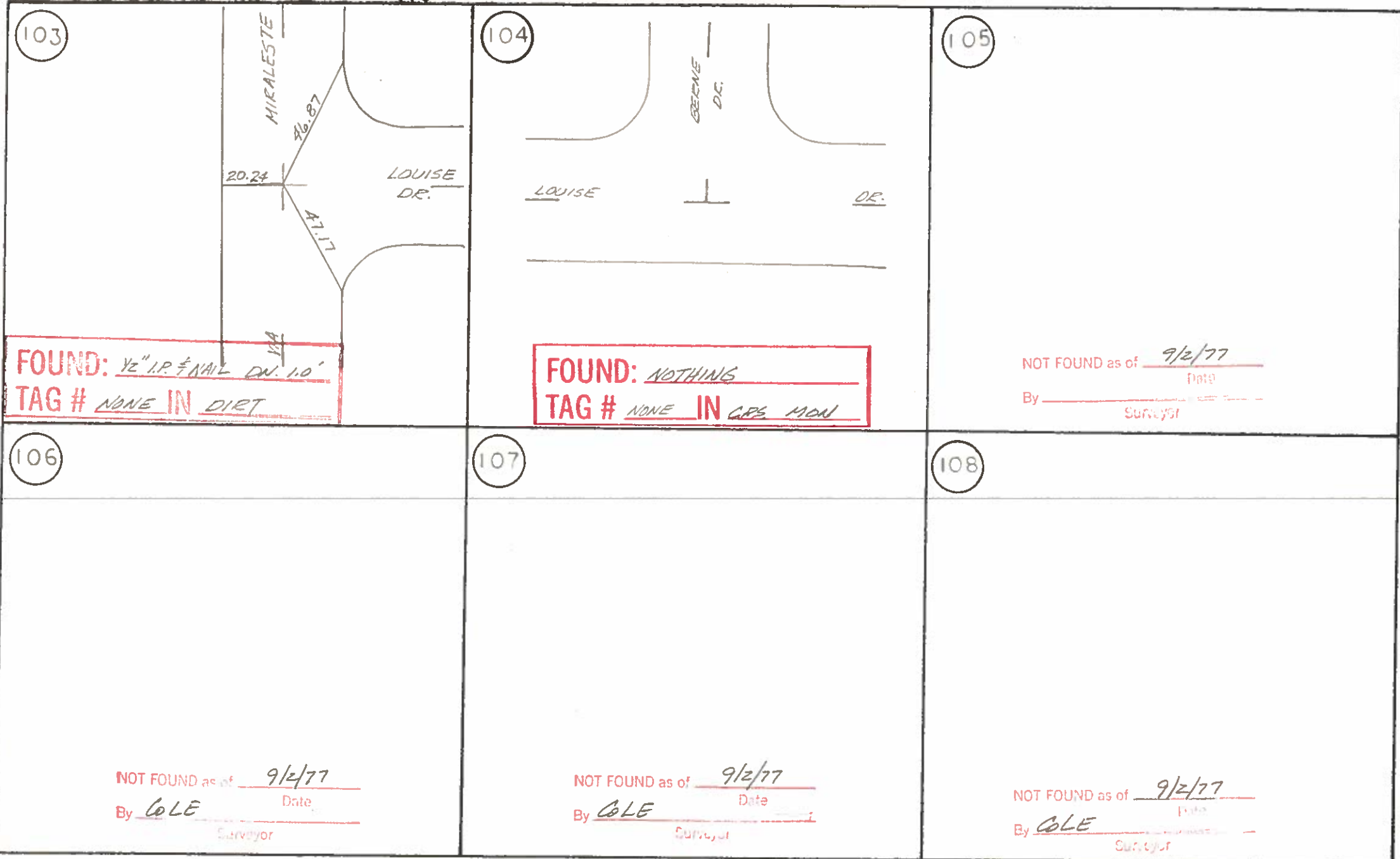
SURVEY NOTES



SHEET OF

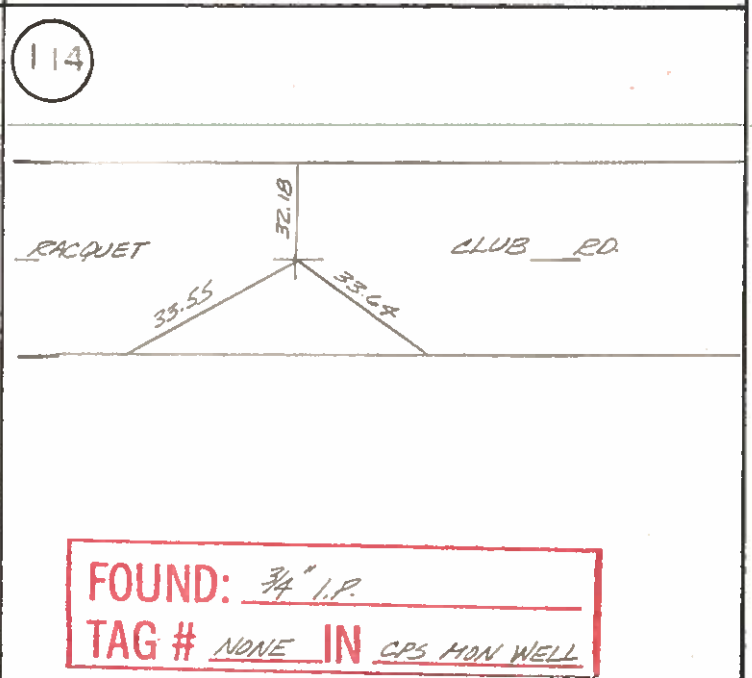

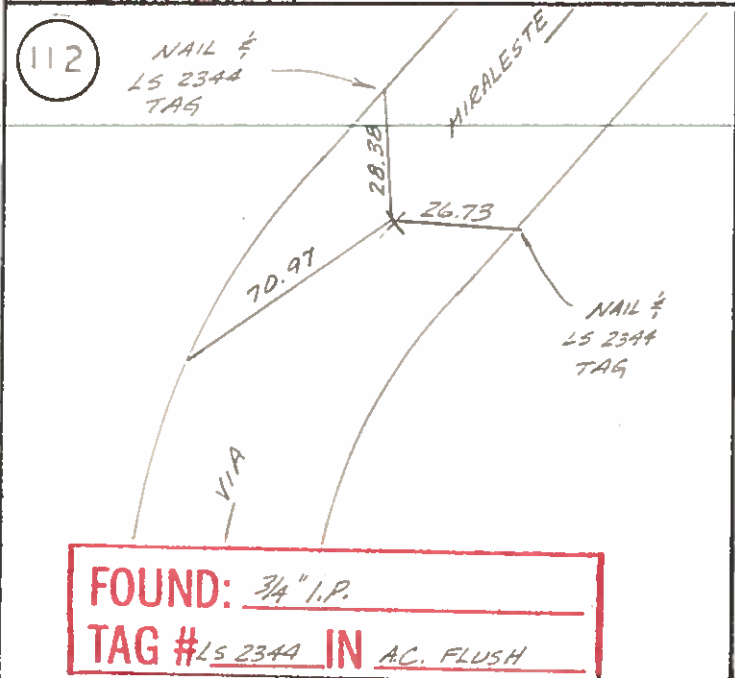
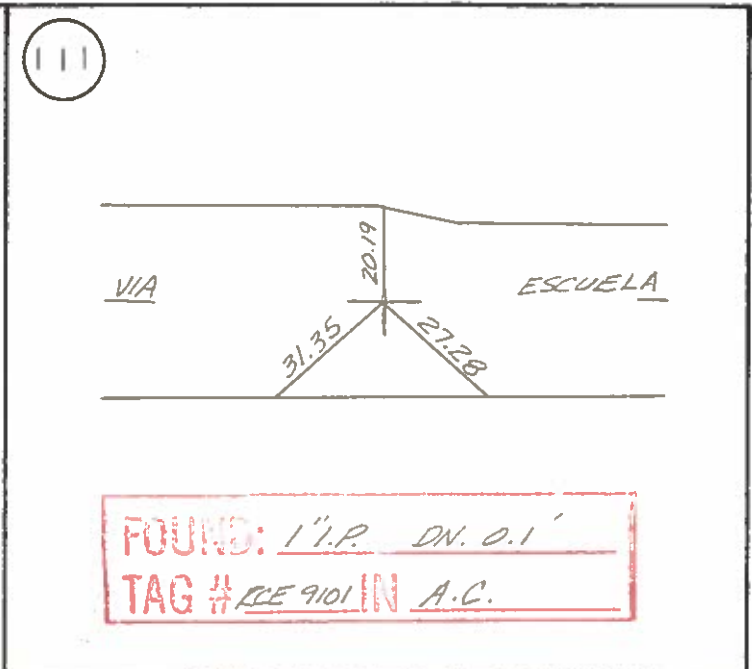

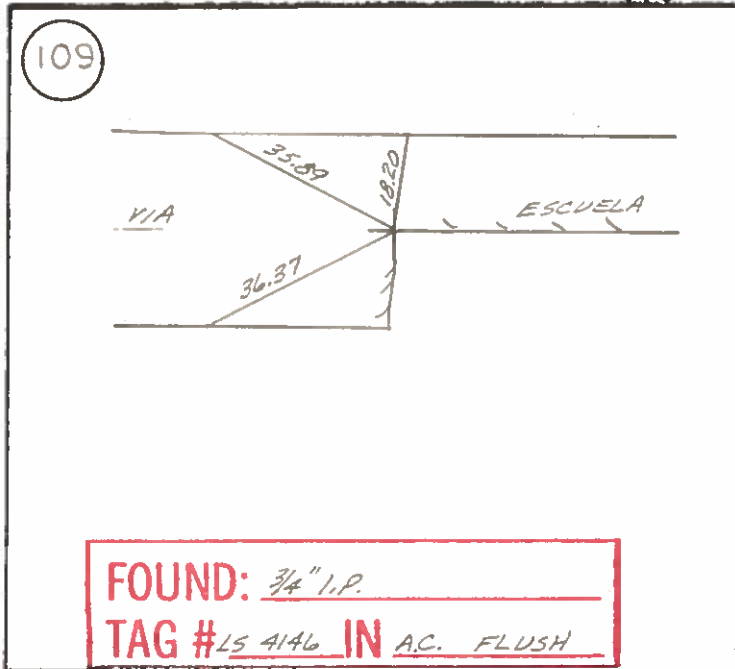
SURVEY MONUMENT TIES

SECTION TWO
SURVEY BY COLE DEMERS
DATE SEP 2 1977



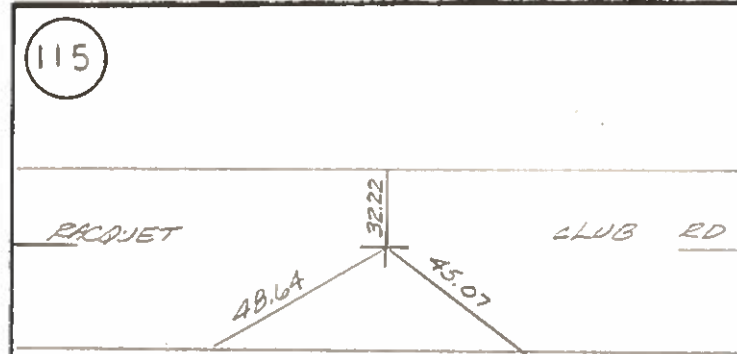
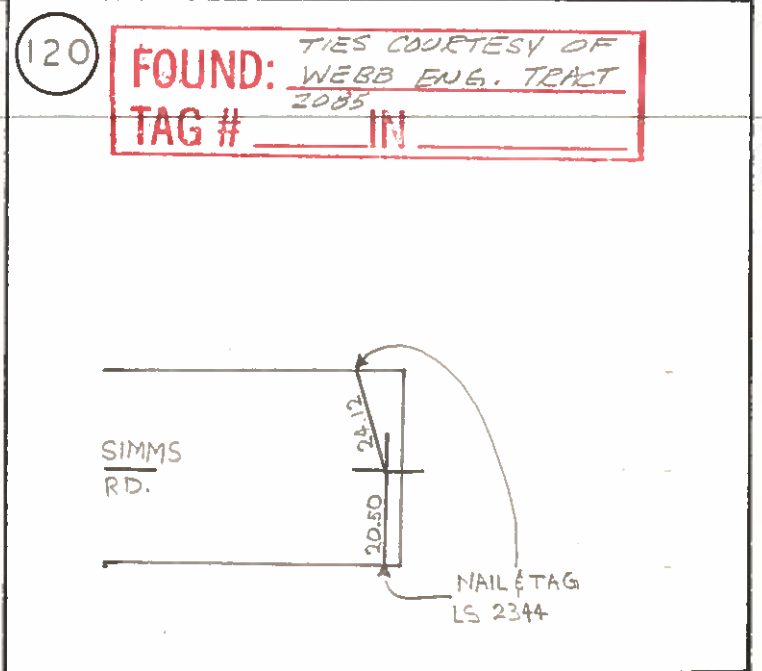
SURVEY MONUMENT TIES

SECTION TWO
 SURVEY BY COLE, DEMERS
 DATE SEP 2 1977



SURVEY MONUMENT TIES

SECTION TWO
SURVEY BY COLE, DEMERS
DATE SEP 2 1977

<p>115</p>  <p>FOUND: <u>3/4" I.P. & NAIL</u> TAG # <u>NONE IN CPS MON WELL</u></p>	<p>116</p> <p>NOT FOUND as of <u>9/2/77</u> Date By <u>COLE</u> Surveyor</p>	<p>117</p> <p>NOT FOUND as of <u>9/2/77</u> Date By <u>COLE</u> Surveyor</p>
<p>118</p> <p>NOT FOUND as of <u>9/2/77</u> Date By <u>COLE</u> Surveyor</p>	<p>119</p> <p>NOT FOUND as of <u>9/2/77</u> Date By <u>COLE</u> Surveyor</p>	<p>120</p> <p>FOUND: <u>TIES COURTESY OF WEBB ENG. TRACT 2085</u> TAG # <u> </u> IN <u> </u></p>  <p>SIMMS RD.</p> <p>NAIL & TAG LS 2344</p>

CITY OF PALM SPRINGS
COMMUNITY DEVELOPMENT
ENGINEERING DIVISION






SURVEY MONUMENT TIES

SECTION TWO
SURVEY BY COLE, DEMERS
DATE SEP 2 1977



~~121~~

NOT FOUND as of 9/2/77
By COLE Date

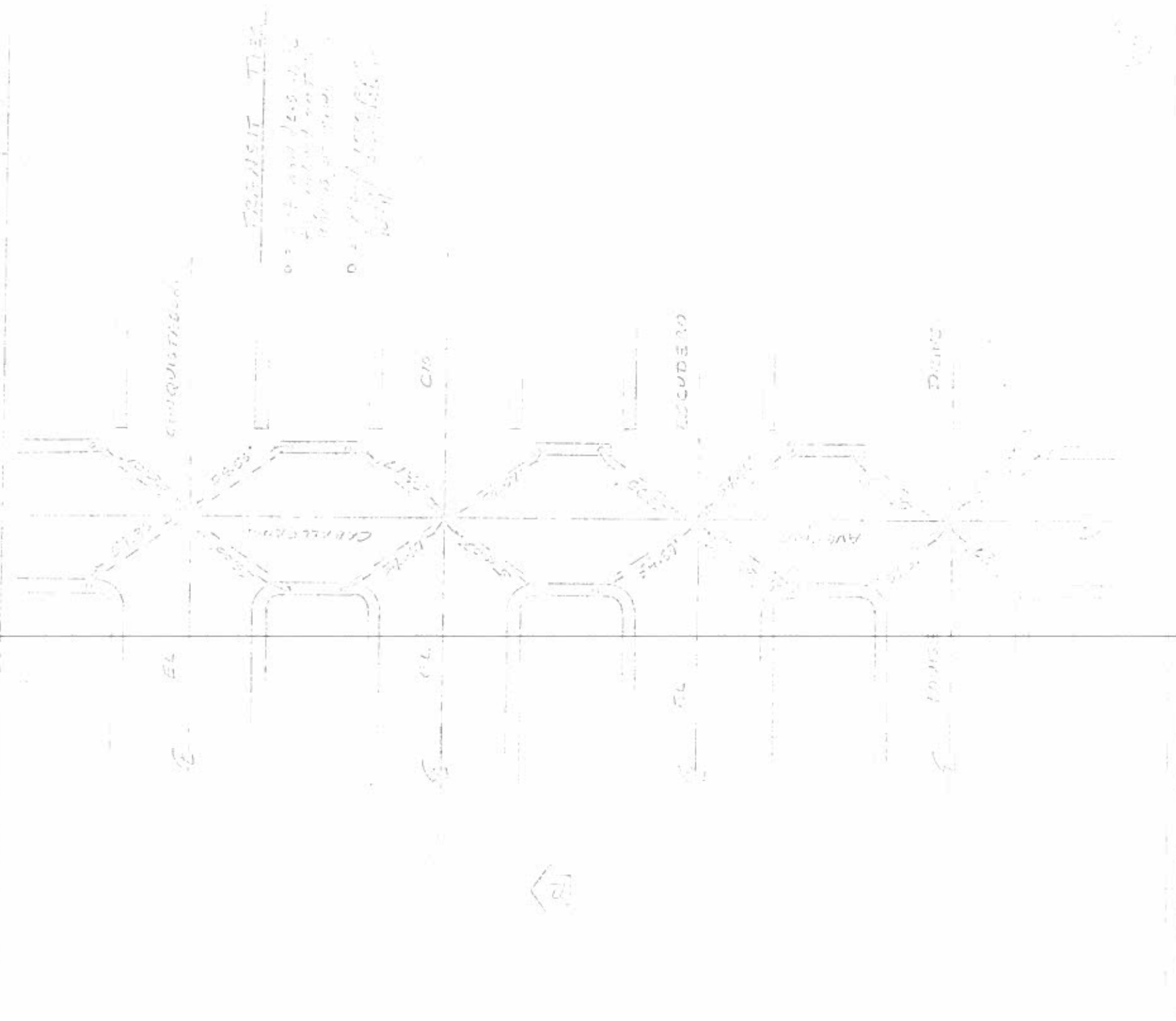
Map No. NE 125041

State Free on

Alameda Calaveras

1912

City of San Francisco



TRAVEL TIME

0.5 hr from San Francisco
to
San Jose
by
train

0.5 hr from San Jose
to
San Francisco
by
train

1912

70 11 NP 205-1
 Control lines on
 V. 1000 1000
 1000 1000

1000 1000
 1000 1000

1000 1000
 1000 1000



1000 1000
 1000 1000
 1000 1000

1000 1000
 1000 1000

1000 1000
 1000 1000

1000
1000

1000
1000

1000
1000

1000
1000



Francis T. Lee
 1. 1000
 2. 1000
 3. 1000
 4. 1000

1000
 1000
 1000
 1000

Z

The 1st bus -
at 7:15 am at school. In 20, at the 1st bus

More Symmetry and Lines

Circle's Area

at school
at school
at school
at school
at school







IN THE CITY OF, M SPRINGS

TRACT MAP NO. 9205

BEING A PORTION OF THE W¹/₂ OF THE SW¹/₄ OF THE S.E.¹/₄ OF SECTION 44

T. 4 S., R. 4 E., S. B. B. & M.

STREET CENTERLINE MONUMENTS & TIES



- ALL POINTS ON TOP OF CURB LEAD AND TAGGED L.S. 4.1' G
- 3" I.P. IN WELL SET IN C.P.S. STD. MON. WELL


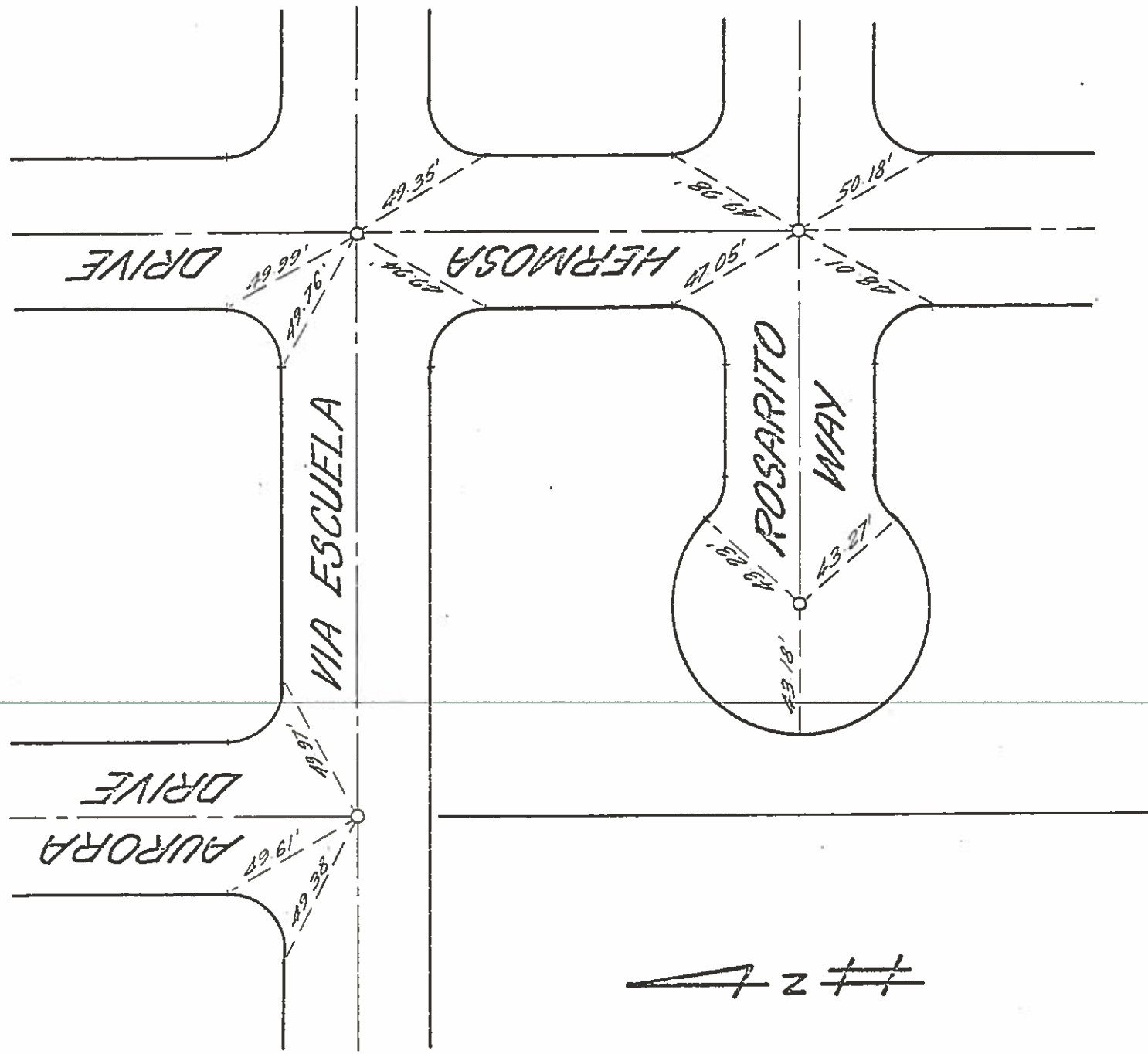
IN THE CITY OF PALM SPRINGS

SHEET 1 OF 3 SHEETS

TRACT MAP NO. 10731

SECTION 2, T4S, R4E, S.B.E&M.

STREET CENTERLINE MONUMENTS & TIES



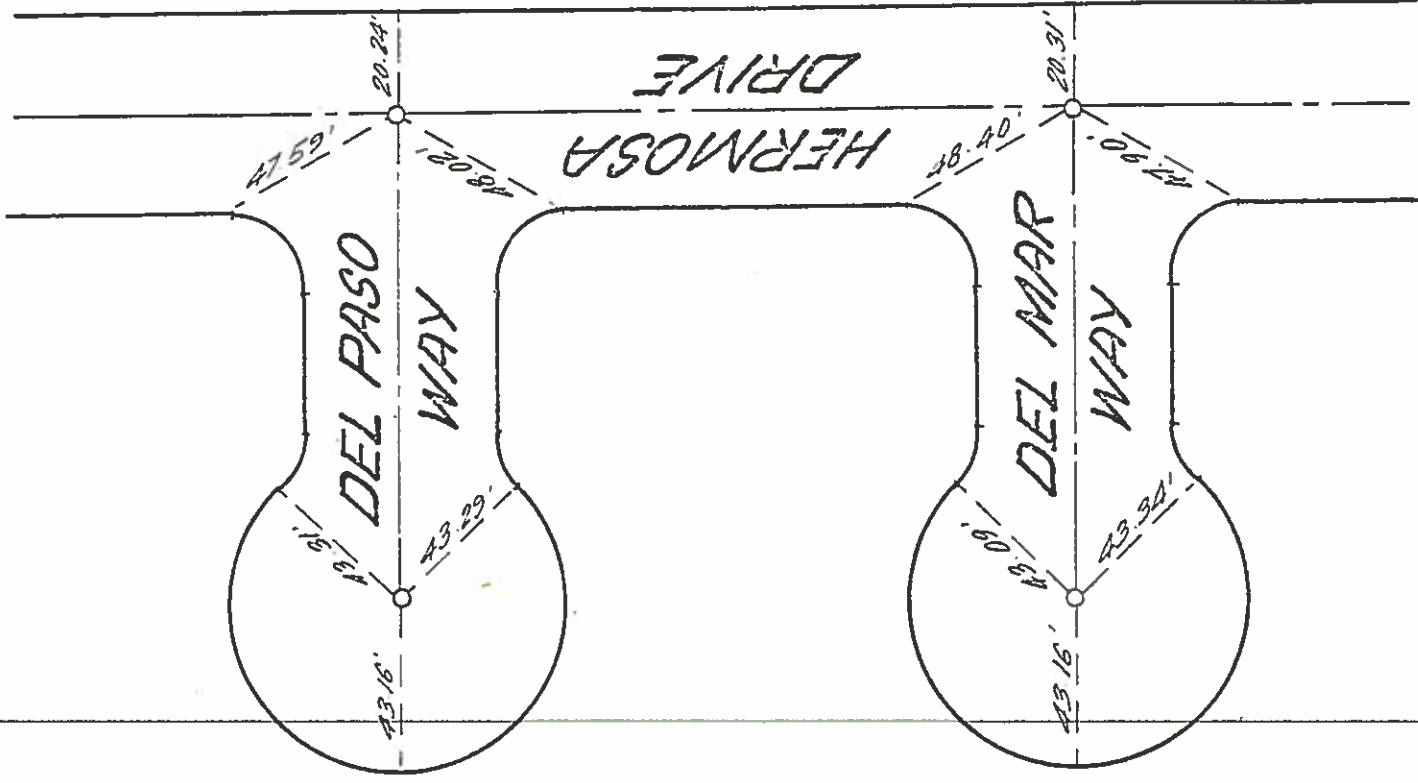
NOTE: ALL TIE POINTS ARE NAIL AND TAG SET IN LEAD

IN THE CITY OF PALM SPRINGS

TRACT MAP NO. 10731

SECTION 2, T4S, R4E, S.B.B. & M.

STREET CENTERLINE MONUMENTS & TIES



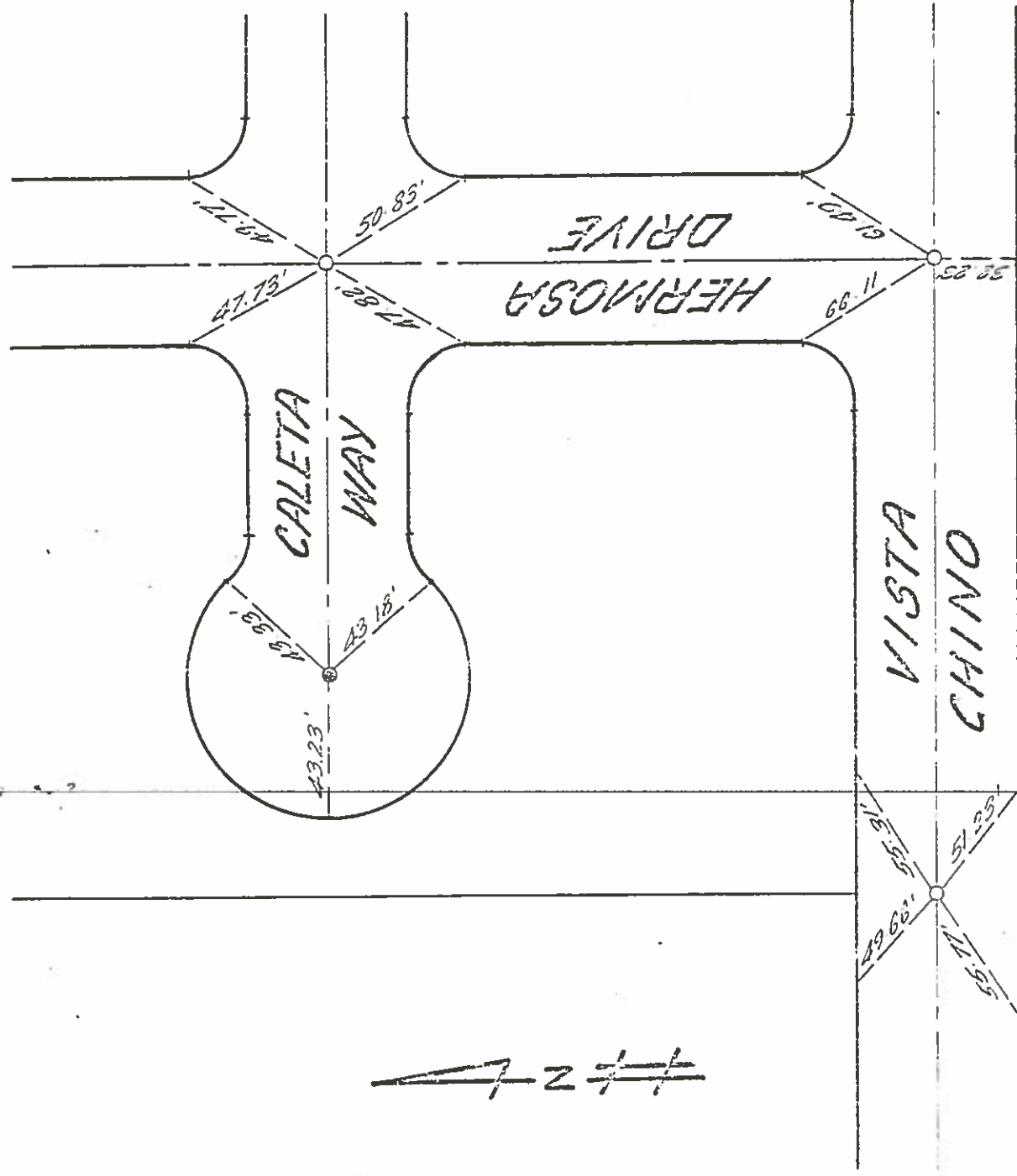
NOTE: ALL TIE POINTS ARE NAIL AND TAG SET IN LEAD

IN THE CITY OF PALM SPRINGS

TRACT MAP NO. 10731

SECTION 2, T4S, R4E, S.B.B.M.

STREET CENTERLINE MONUMENTS & TIES



7277

NOTE: ALL TIE POINTS ARE NAIL AND TAG SET IN LEAD

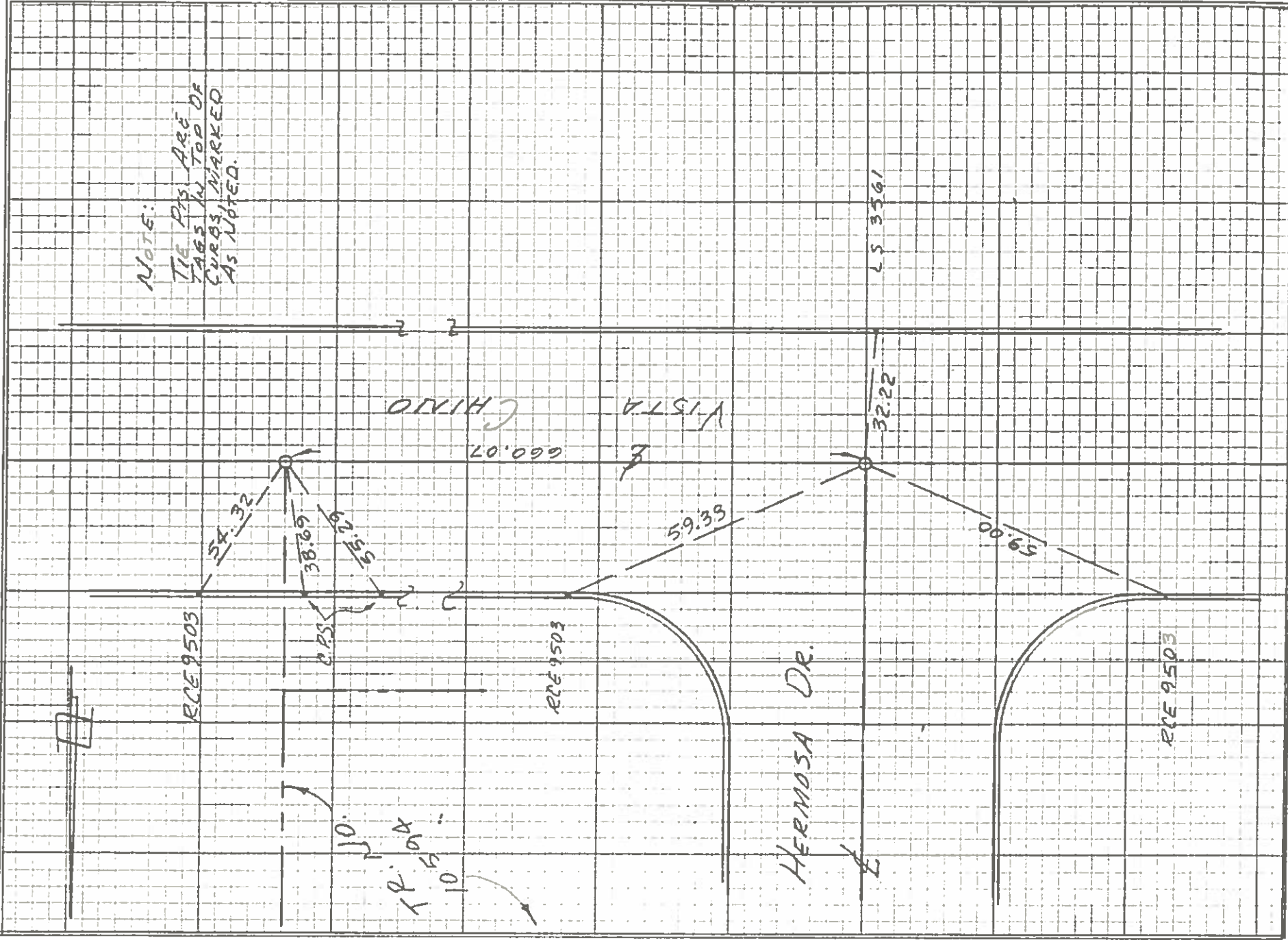
JOB NO. 028 01 01

SURVEY NOTES

Charles Haver and Associates
74390 Highway 111, Palm Desert, California 92260

SURVEY BY PAUL D'AMILEY DATE 12 MAR 84

CHECKED BY _____ DATE _____

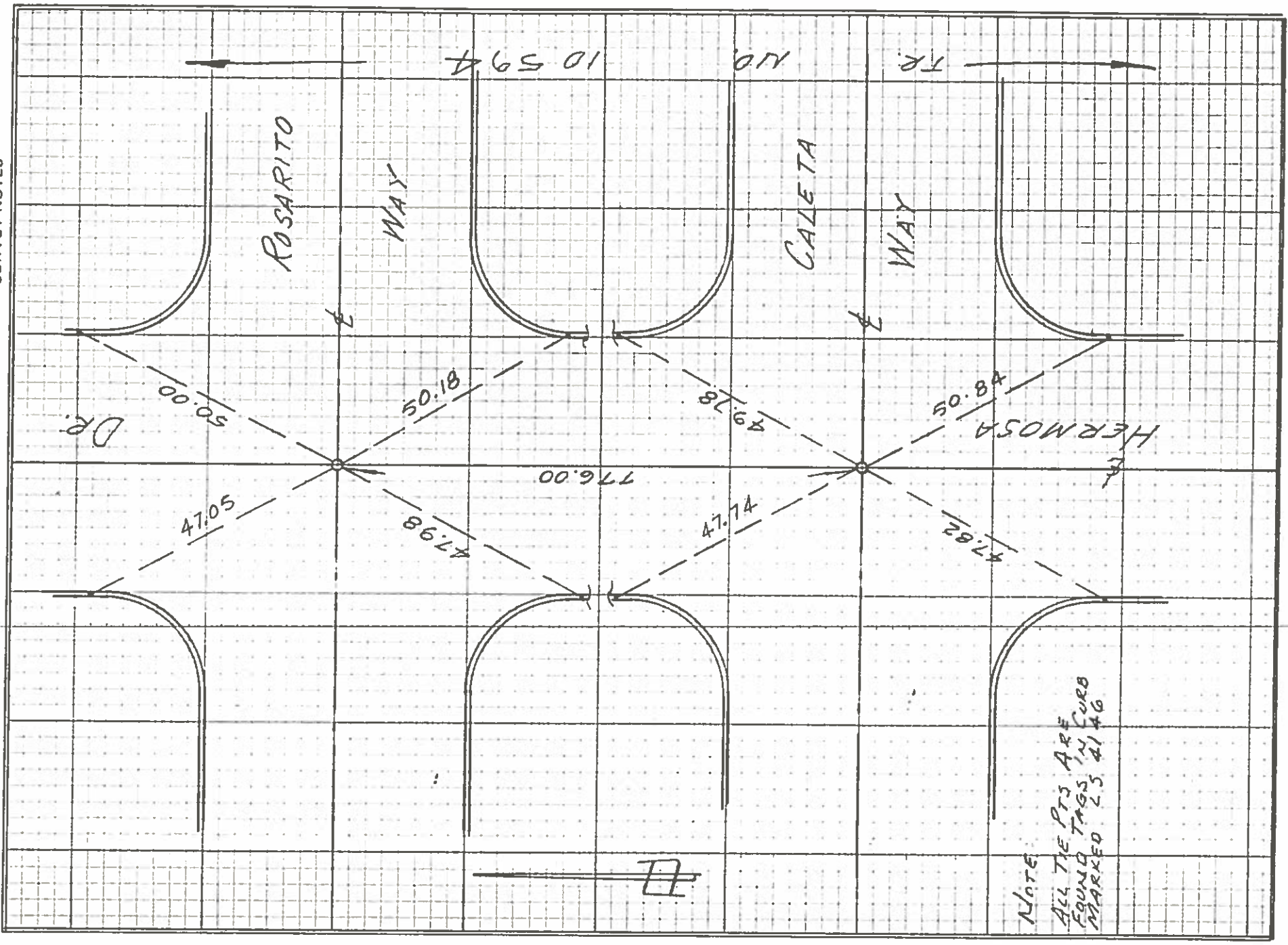


331

SUR E TIES R. No. 10:4 BOOK 1-84 42

JOB NO. 028 0101

SURVEY NOTES



Charles Haver and Associates
74390 Highway 111, Palm Desert, California 92260

DATE

CHECKED BY

SURVEY BY TARR, WALLEY DATE 12 MAR 84

131

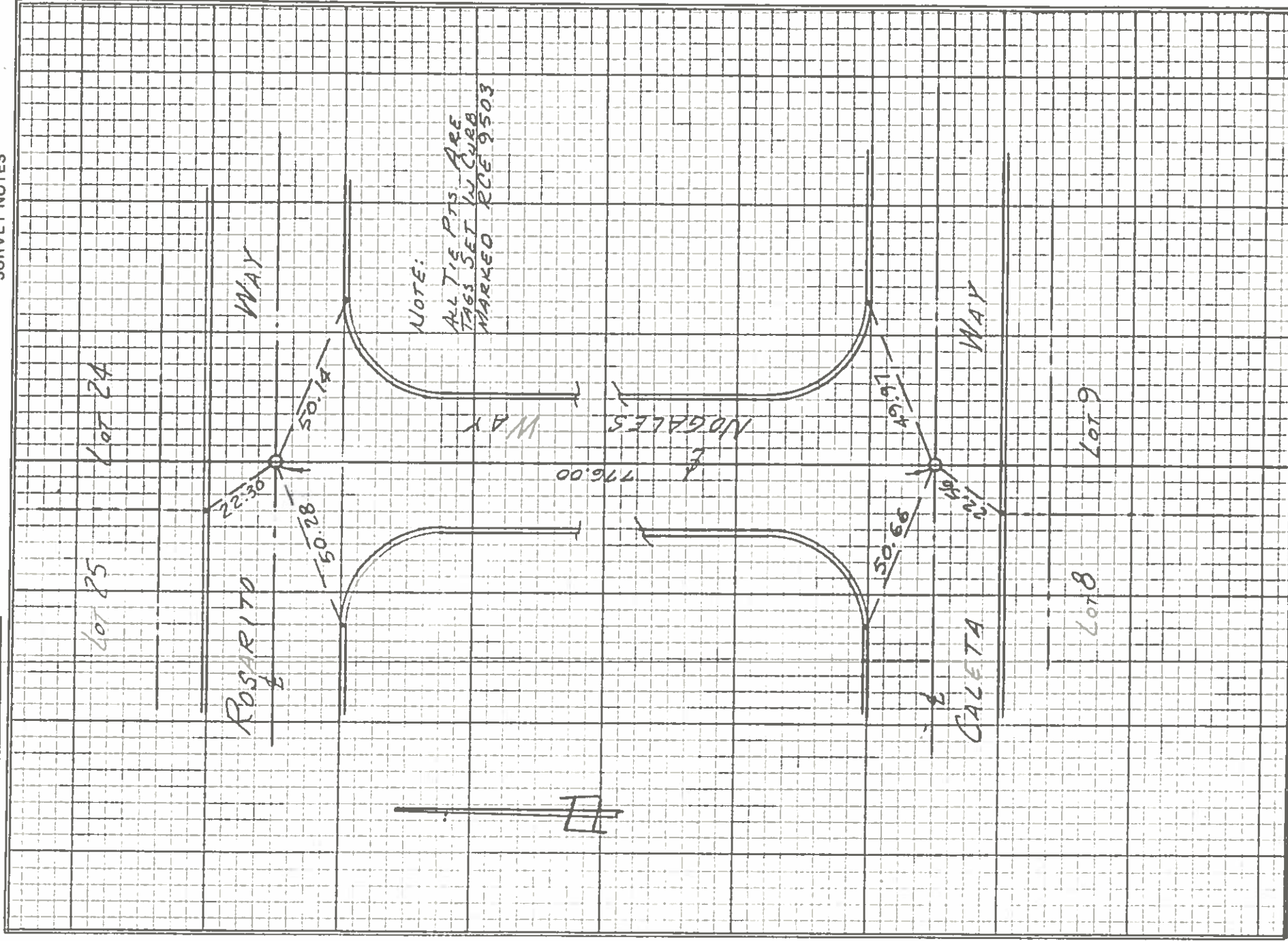
JOB NO. D2B 0101

SURVEY NOTES

Charles Haver and Associates
74390 Highway 111, Palm Desert, California 92260

SURVEY BY PARR D'AMLEY DATE 12 MAR 84

CHECKED BY _____ DATE _____



131

JOB NO. 020 0101

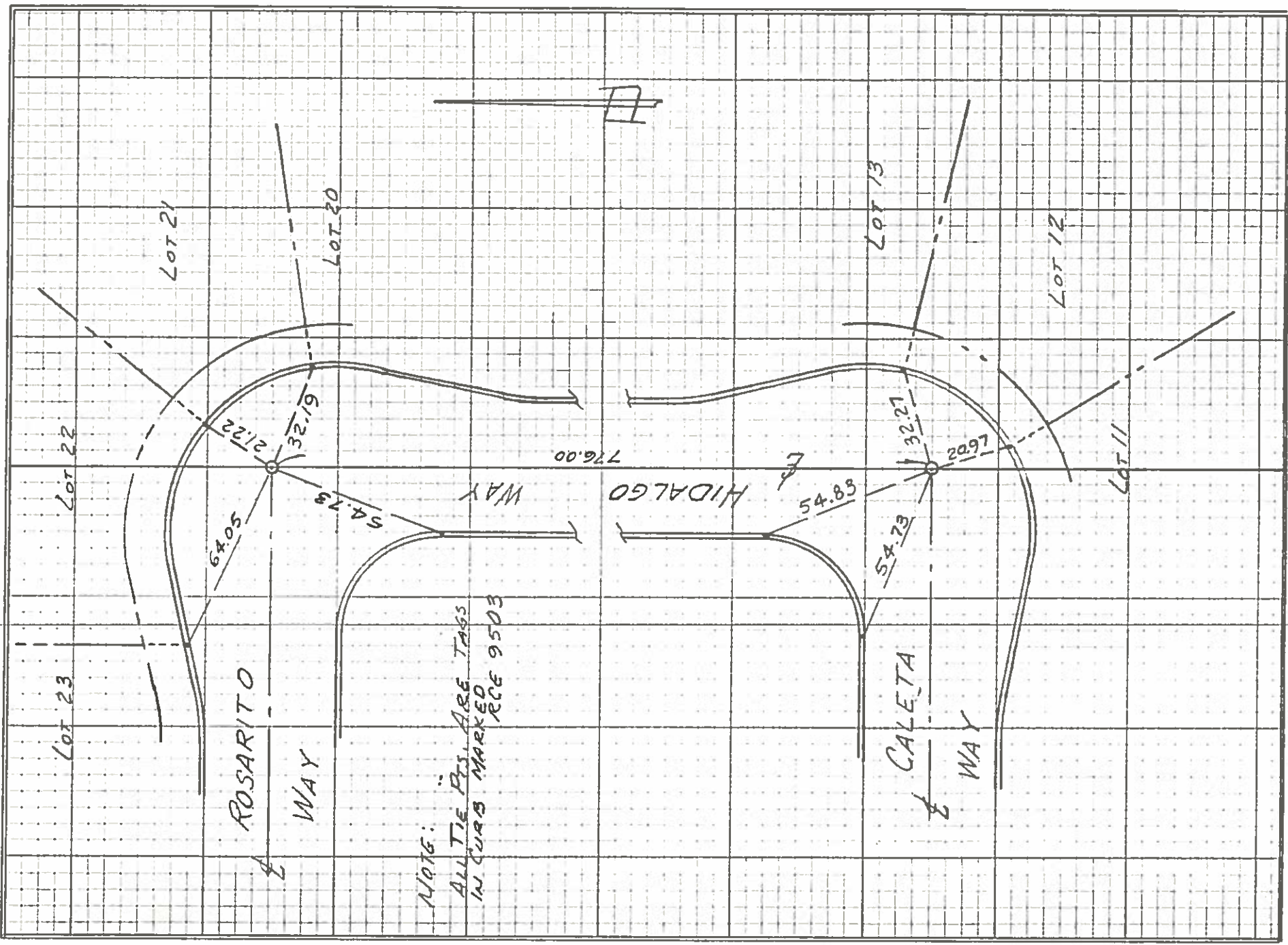
SURVEY NOTES

Charles Haver and Associates
74390 Highway 111, Palm Desert, California 92260

CONTRACTOR: BARKER, WALLEY & COMPANY
DATE

CHECKED BY

133



JOB NO. D2B 01 01

SURVEY NOTES

Charles Haver and Associates
74390 Highway 111, Palm Desert, California 92260

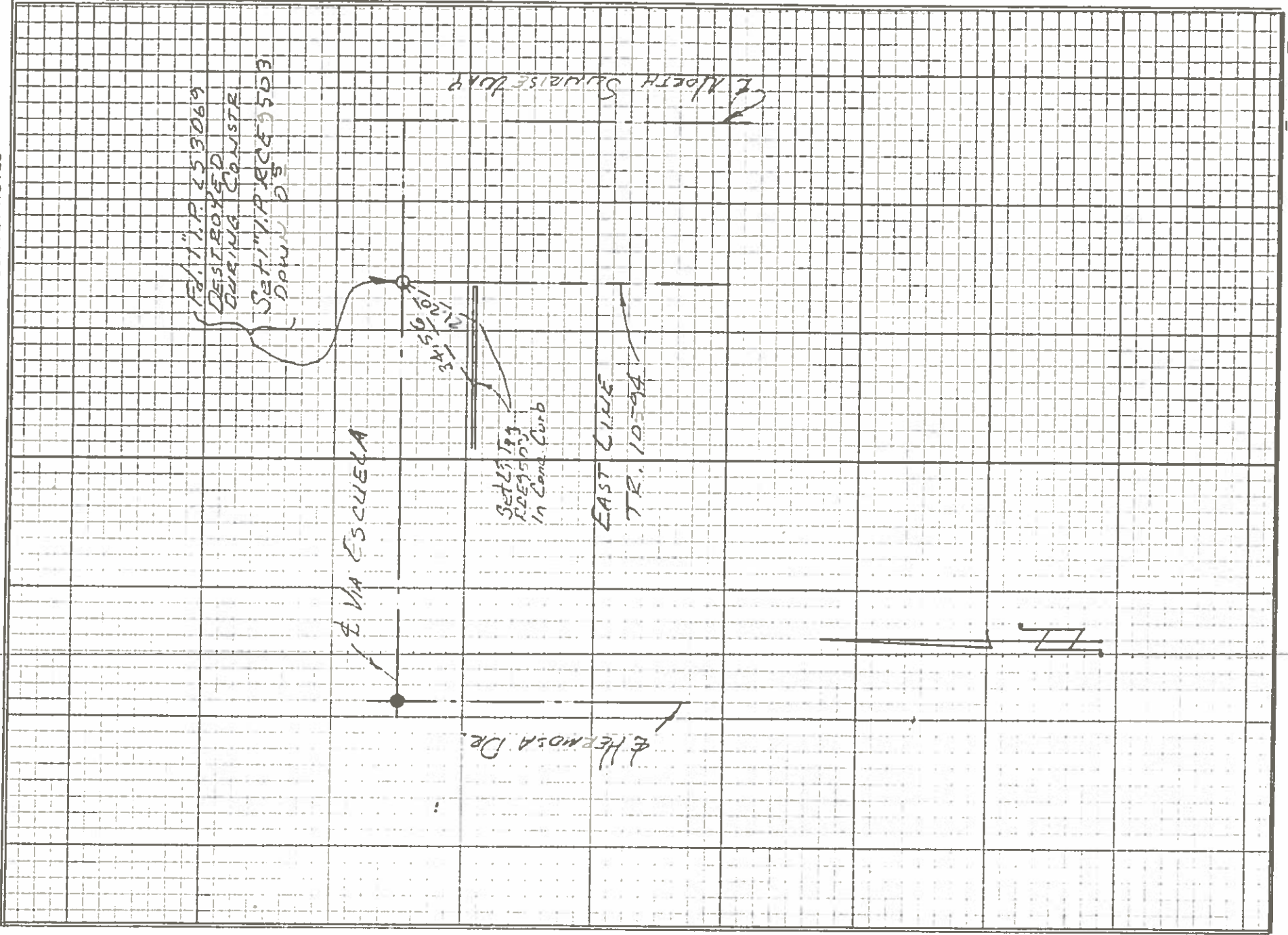
DATE 18 Aug. 83

CHECKED BY Tom

DATE

SURVEY BY

131



CITY OF PALM SPRINGS

SURVEY MONUMENT TIE SHEET

TRACT MAP NO. 32160

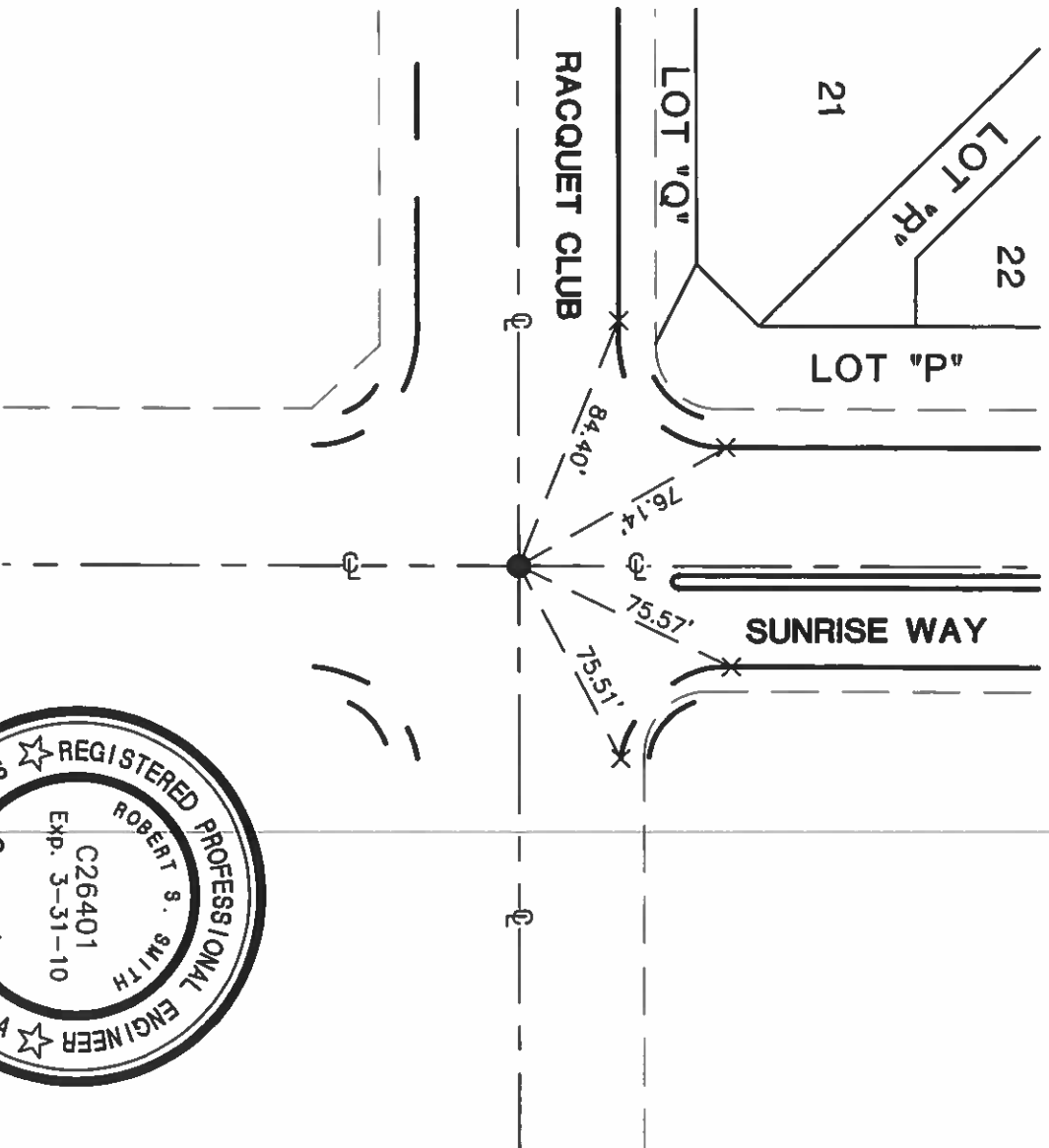
SHEET 1 OF 10

STREET NAME: SUNRISE WAY/RACQUET CLUB
INDEX NO. _____

DATE: 08-29-08
SCALE 1" = 60'

SECTION 2, TOWNSHIP 4 S., RANGE 4 E.

MAP BOOK 383, PAGES 31-34



NOTES:

- INDICATES FD. 1" I.P. W/TAG, STAMPED "L.S. 2567" IN MON. WELL
- X INDICATES FD. LEAD AND TACK IN TOP OF CURB



MSA CONSULTING, INC.

PLANNING ■ CIVIL ENGINEERING ■ LAND SURVEYING

34200 BOB HOPE DRIVE ■ RANCHO MIRAGE ■ CA 92270
TELEPHONE (760) 320-9811 ■ FAX (760) 323-7893

J.N. 1698

136

CITY OF PALM SPRINGS

SURVEY MONUMENT TIE SHEET

TRACT MAP NO. 32160

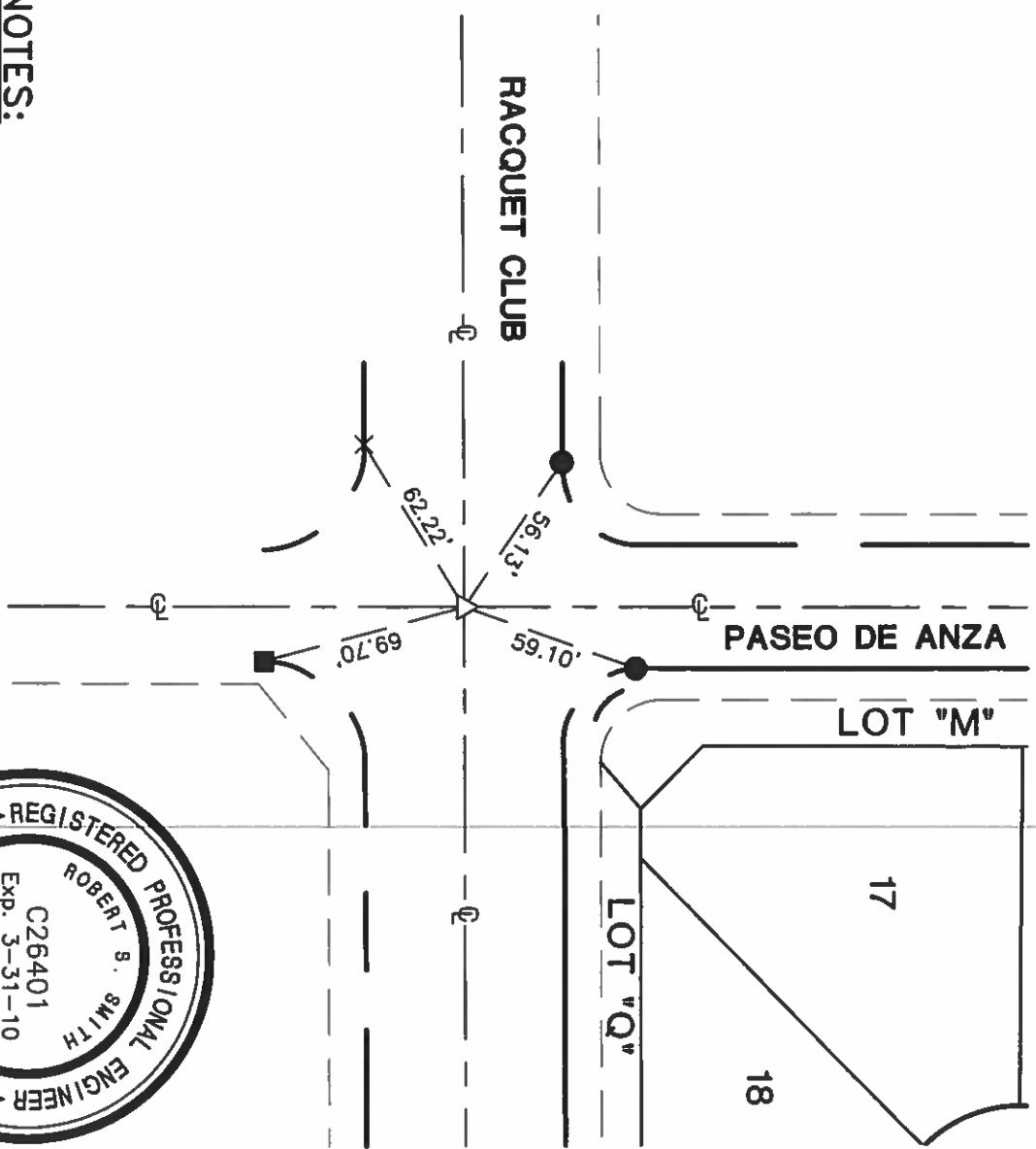
SHEET 3 OF 10

STREET NAME: RACQUET CLUB/PASEO DE ANZA
INDEX NO. _____

DATE: 08-29-08
SCALE 1" = 60'

SECTION 2, TOWNSHIP 4 S., RANGE 4 E.

MAP BOOK 383, PAGES 31-34



NOTES:

- ▽ INDICATES FD. 1" I.P. W/TAG, STAMPED "R.C.E. 11842" IN MON. WELL
- INDICATES FD. LEAD AND NAIL IN TOP OF CURB
- INDICATES FD. LEAD AND NAIL STAMPED "R.C.E. 31653" IN TOP OF CURB (T.C.)
- × INDICATES FD. LEAD AND TACK IN TOP OF CURB



MSA CONSULTING, INC.

PLANNING ■ CIVIL ENGINEERING ■ LAND SURVEYING

34200 BOB HOPE DRIVE ■ RANCHO MIRAGE ■ CA 92270
TELEPHONE (760) 320-9811 ■ FAX (760) 323-7893

J.N. 1698

137

CITY OF PALM SPRINGS

SURVEY MONUMENT TIE SHEET

TRACT MAP NO. 321160

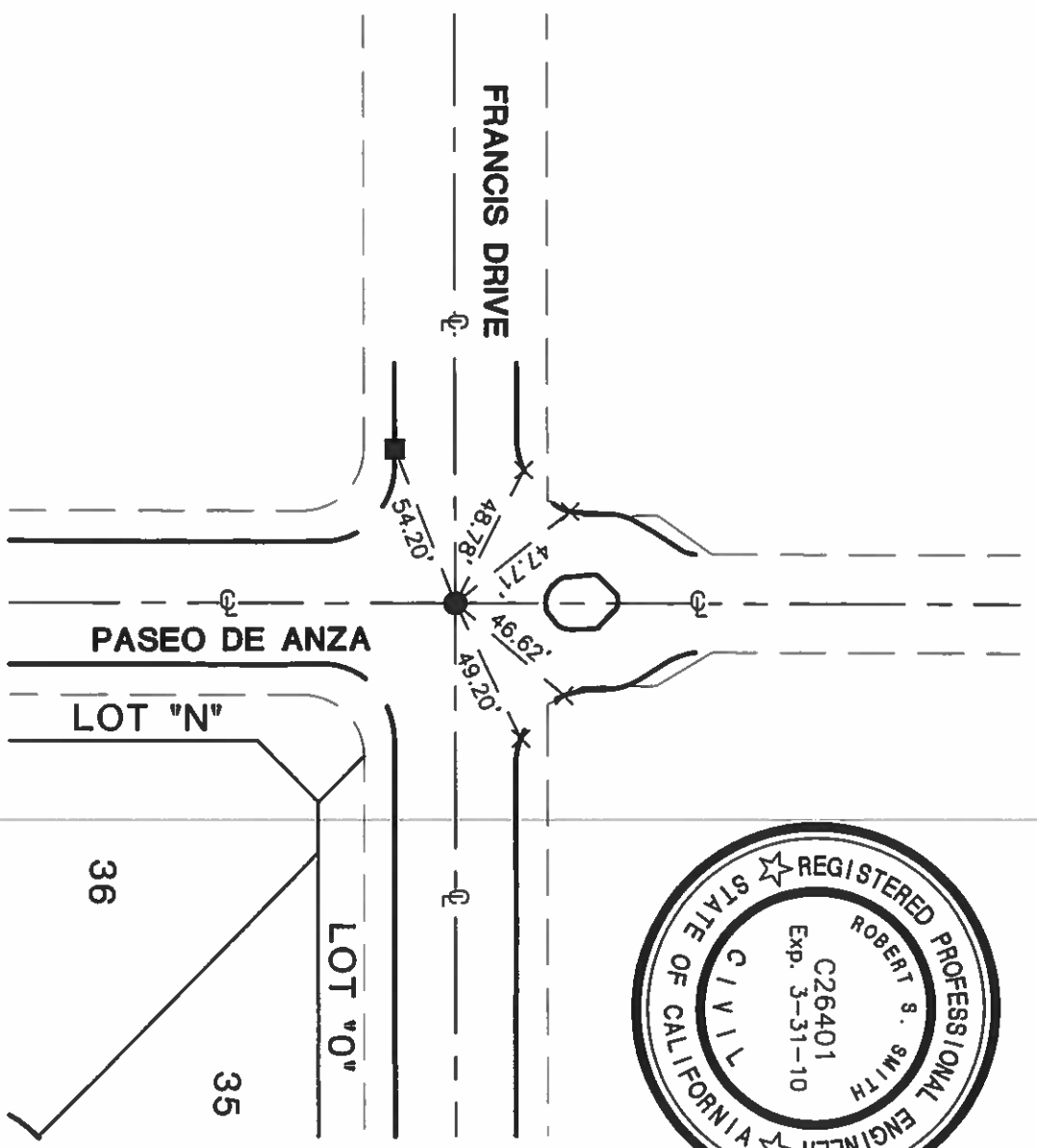
SHEET 4 OF 10

STREET NAME: FRANCIS DRIVE/PASEO DE ANZA
INDEX NO. _____

DATE: 08-29-08
SCALE 1" = 60'

SECTION 2, TOWNSHIP 4 S., RANGE 4 E.

MAP BOOK 383, PAGES 31-34



NOTES:

- INDICATES FD 1" W/TAG, ILLEG. IN MON. WELL
- INDICATES FD. LEAD AND NAIL W/TAG, STAMPED "R.C.E. 24176" IN TOP OF CURB (T.C.)
- X INDICATES FD. LEAD AND NAIL STAMPED "L.S. 5128" IN TOP OF CURB (T.C.)



MSA CONSULTING, INC.

PLANNING ■ CIVIL ENGINEERING ■ LAND SURVEYING

34200 BOB HOPE DRIVE ■ RANCHO MIRAGE ■ CA 92270
TELEPHONE (760) 320-9811 ■ FAX (760) 323-7893

J.N. 1698

138

CITY OF PALM SPRINGS

SURVEY MONUMENT TILE SHEET

TRACT MAP NO. 32160

SHEET 5 OF 10

STREET NAME: SIENNA COURT/ISABELLA WAY
INDEX NO. _____

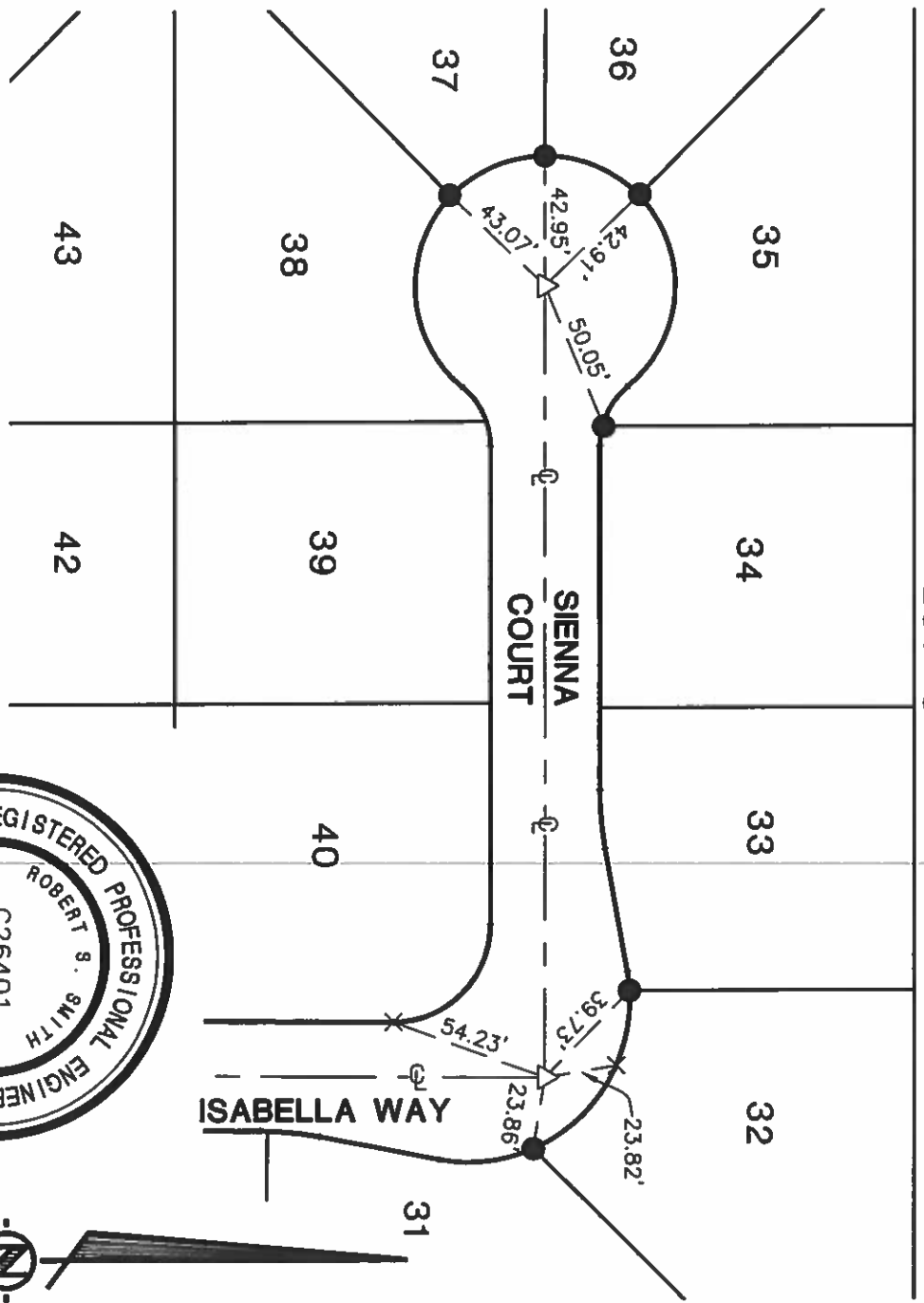
DATE: 08-29-08
SCALE 1" = 60'

SECTION 2, TOWNSHIP 4 S., RANGE 4 E.

MAP BOOK 383, PAGES 31-34

FRANCIS DRIVE

LOT "O"



NOTES:

- ▽ INDICATES SET 1-1/4" BRASS DISK STAMPED "R.C.E. 26401", FLUSH, IN A.C. PAV'T (RIV. CO. STD. TYPE "B" MON.)
- INDICATES FD. NAIL AND TAG STAMPED "R.C.E. 26401" IN TOP OF CURB (T.C.)
- × INDICATES FD. LEAD AND TACK IN TOP OF CURB



MSA CONSULTING, INC.

PLANNING ■ CIVIL ENGINEERING ■ LAND SURVEYING

34200 BOB HOPE DRIVE ■ RANCHO MIRAGE ■ CA 92270
TELEPHONE (760) 320-9811 ■ FAX (760) 323-7893

J.N., 1698

CITY OF PALM SPRINGS

SURVEY MONUMENT TIE SHEET

TRACT MAP NO. 32160

SHEET 6 OF 10

STREET NAME: JULIA COURT/ISABELLA WAY


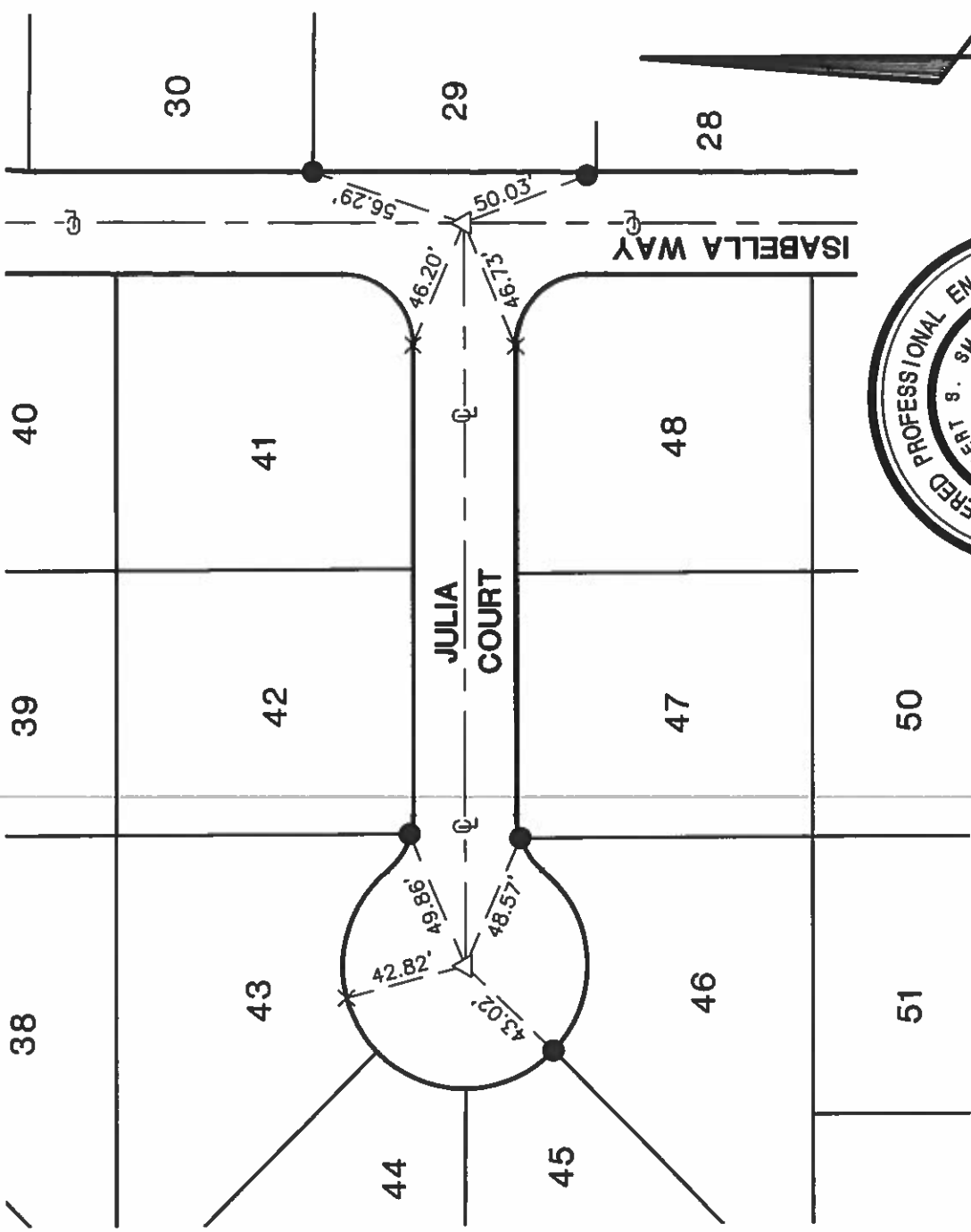
INDEX NO. _____

DATE: 08-29-08

SCALE 1" = 60'

SECTION 2, TOWNSHIP 4 S., RANGE 4 E.

MAP BOOK 383, PAGES 31-34



NOTES:

- △ INDICATES SET 1-1/4" BRASS DISK STAMPED "R.C.E. 26401", FLUSH, IN A.C. PAV'T (RIV. CO. STD. TYPE "B" MON.)
- INDICATES FD. NAIL AND TAG STAMPED "R.C.E. 26401" IN TOP OF CURB (T.C.)
- × INDICATES FD. LEAD AND TACK IN TOP OF CURB



MSA CONSULTING, INC.

PLANNING ■ CIVIL ENGINEERING ■ LAND SURVEYING

34200 BOB HOPE DRIVE ■ RANCHO MIRAGE ■ CA. 92270
TELEPHONE (760) 320-9811 ■ FAX (760) 323-7893

J.N. 1698

140

CITY OF PALM SPRINGS

SURVEY MONUMENT TIE SHEET

TRACT MAP NO. 32160

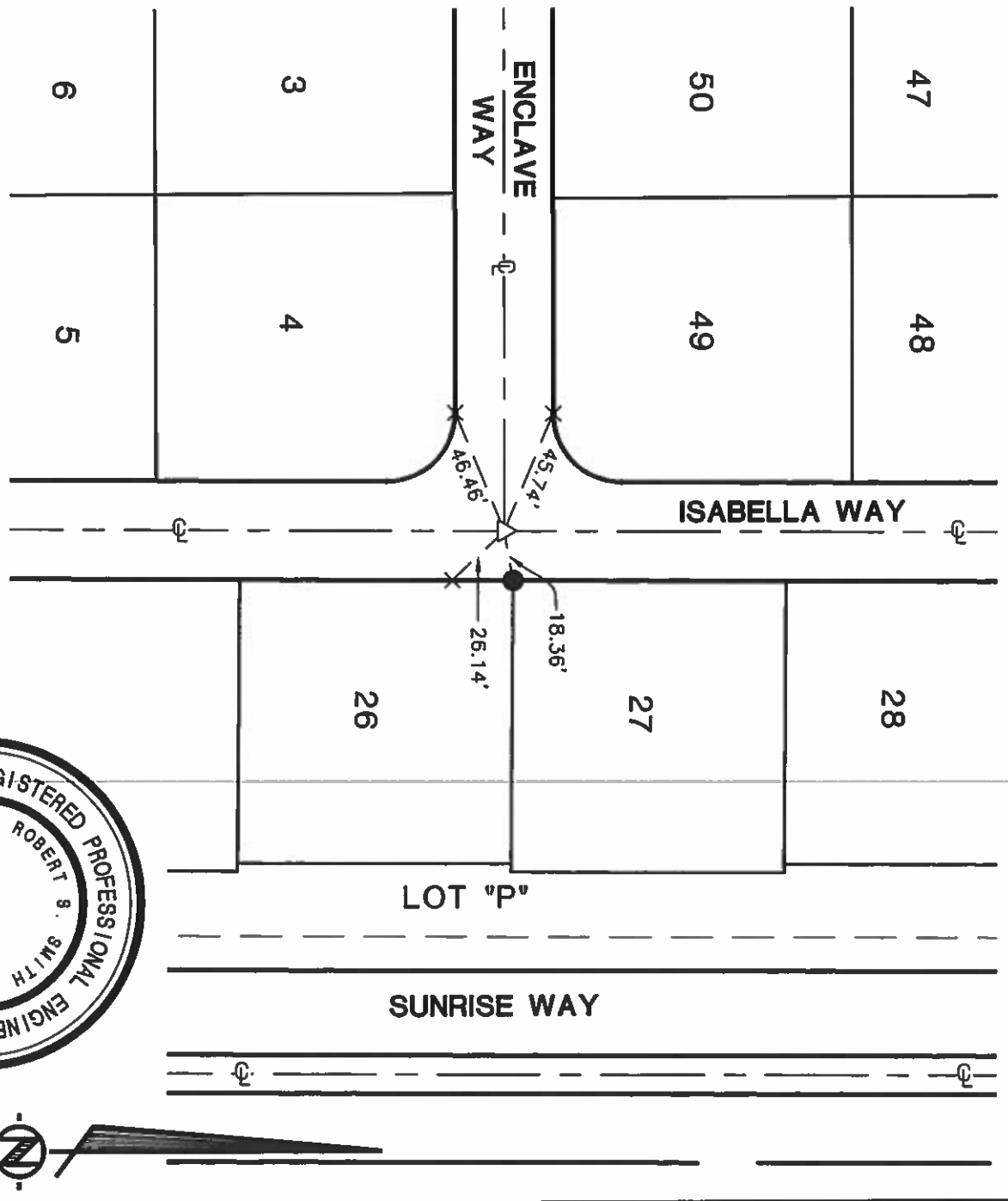
SHEET 7 OF 10

STREET NAME: ENCLAVE WAY/ISABELLA WAY
INDEX NO. _____

DATE: 08-29-08
SCALE 1" = 60'

SECTION 2, TOWNSHIP 4 S., RANGE 4 E.

MAP BOOK 383, PAGES 31-34



NOTES:

- △ INDICATES SET 1-1/4" BRASS DISK STAMPED "R.C.E. 26401", FLUSH, IN A.C. PAV'T (RIV. CO. STD. TYPE "B" MON.)
- INDICATES FD. NAIL AND TAG STAMPED "R.C.E. 26401" IN TOP OF CURB (T.C.)
- × INDICATES FD. LEAD AND TACK IN TOP OF CURB



MSA CONSULTING, INC.

PLANNING ■ CIVIL ENGINEERING ■ LAND SURVEYING

34200 BOB HOPE DRIVE ■ RANCHO MIRAGE ■ CA 92270
TELEPHONE (760) 320-9811 ■ FAX (760) 323-7893

J.N., 1698

141

CITY OF PALM SPRINGS

SURVEY MONUMENT TILE SHEET

TRACT MAP NO. 32160

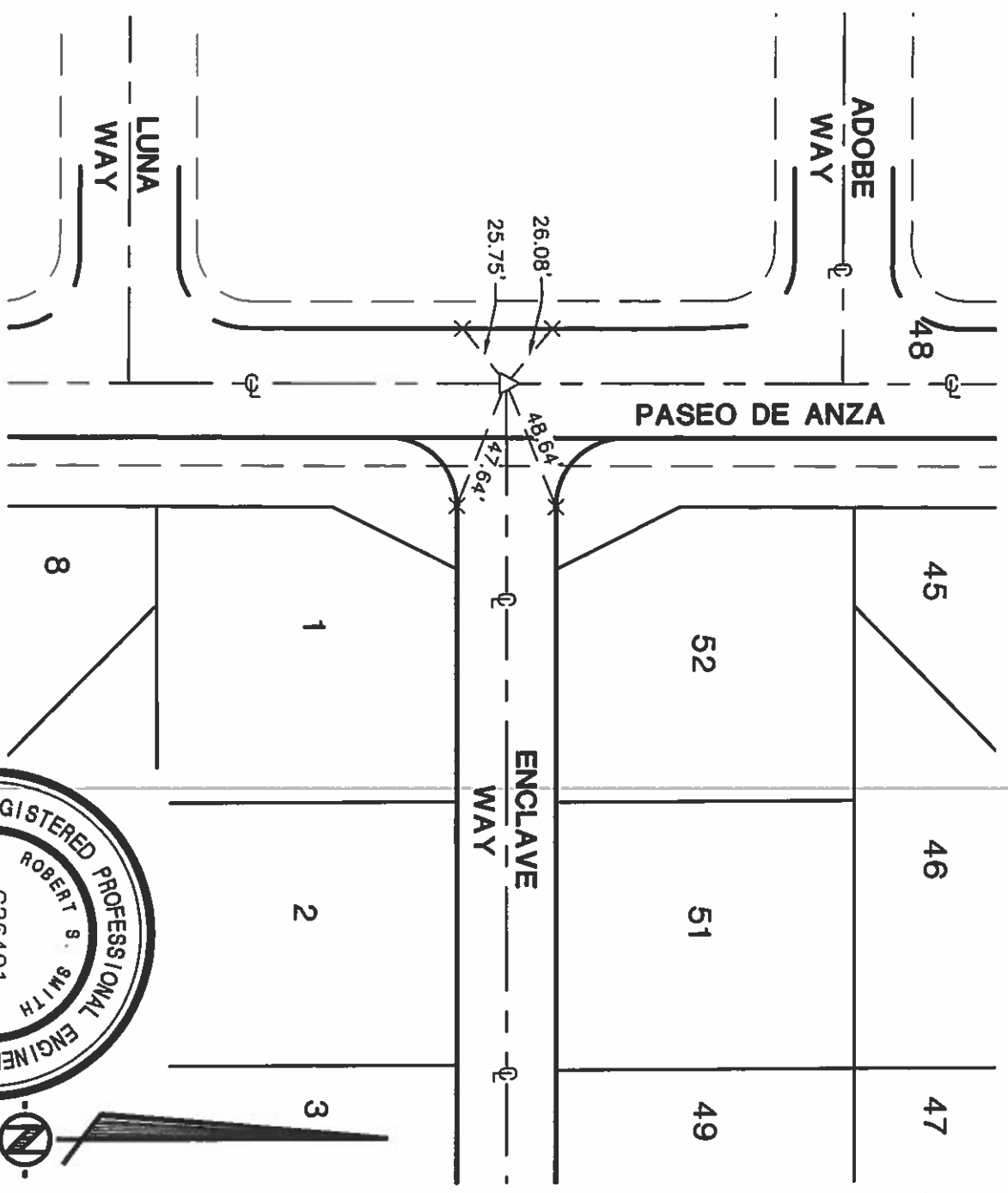
SHEET 8 OF 10

STREET NAME: PASEO DE ANZA / ENCLAVE WAY
INDEX NO. _____

DATE: 08-29-08
SCALE 1" = 60'


SECTION 2, TOWNSHIP 4 S., RANGE 4 E.

MAP BOOK 383, PAGES 31-34



NOTES:

- △ INDICATES SET 1-1/4" BRASS DISK STAMPED "R.C.E. 26401", FLUSH, IN A.C. PAV'T (RIV. CO. STD. TYPE "B" MON.)
- INDICATES FD. NAIL AND TAG STAMPED "R.C.E. 26401" IN TOP OF CURB (T.C.)
- × INDICATES FD. LEAD AND TACK IN TOP OF CURB



MSA CONSULTING, INC.

PLANNING ■ CIVIL ENGINEERING ■ LAND SURVEYING

34200 BOB HOPE DRIVE ■ RANCHO MIRAGE ■ CA 92270
TELEPHONE (760) 320-9811 ■ FAX (760) 323-7893

J.N., 1698

142

CITY OF PALM SPRINGS

SURVEY MONUMENT TILE SHEET

TRACT MAP NO. 32160

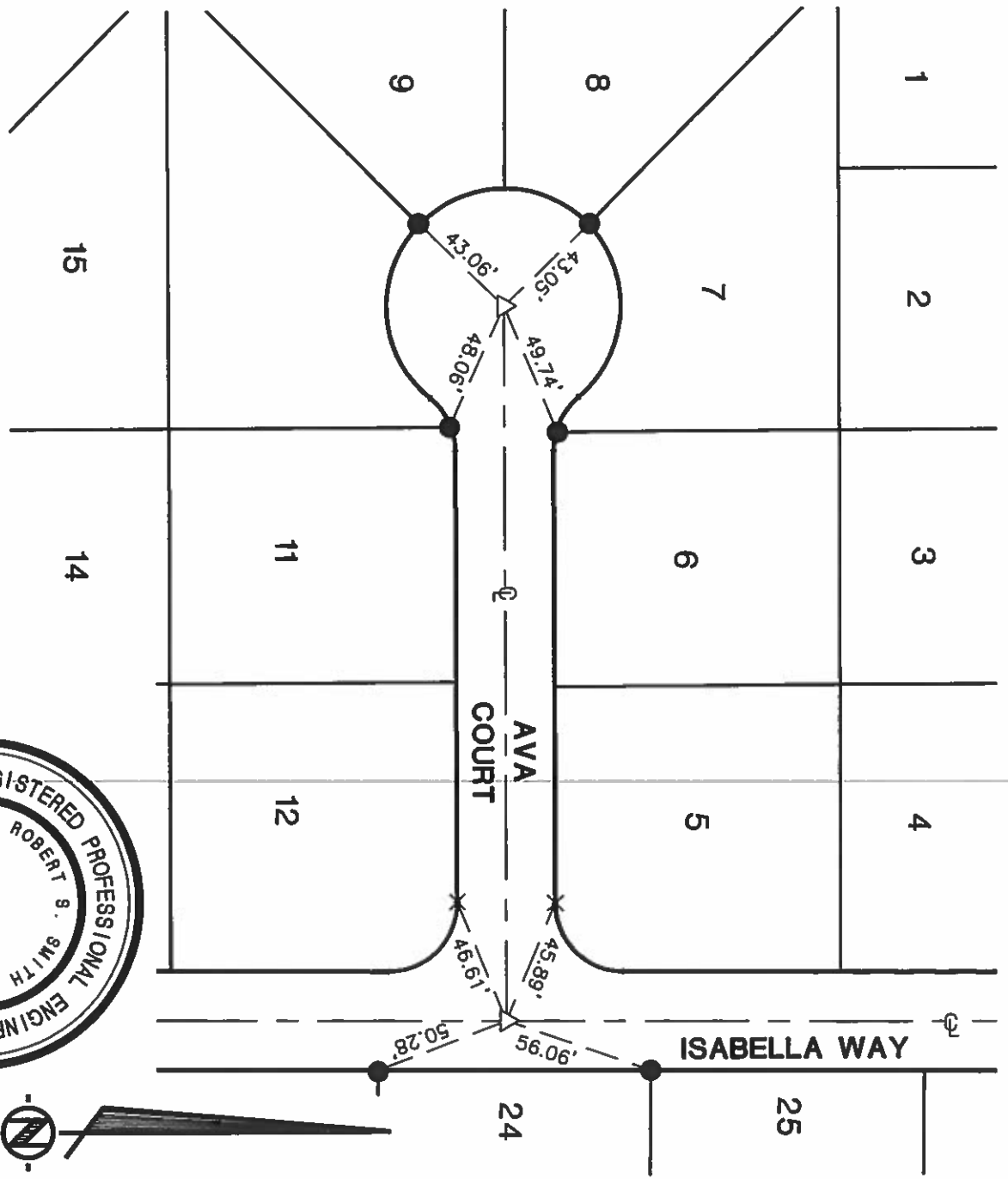
SHEET 9 OF 10

STREET NAME: AVA COURT/ISABELLA WAY
INDEX NO. _____

DATE: 08-29-08
SCALE 1" = 60'

SECTION 2, TOWNSHIP 4 S., RANGE 4 E.

MAP BOOK 383, PAGES 31-34



NOTES:

- ▽ INDICATES SET 1-1/4" BRASS DISK STAMPED "R.C.E. 26401", FLUSH, IN A.C. PAV'T (RV. CO. STD. TYPE "B" MON.)
- INDICATES FD. NAIL AND TAG STAMPED "R.C.E. 26401" IN TOP OF CURB (T.C.)
- × INDICATES FD. LEAD AND TACK IN TOP OF CURB



J.N., 1698

MSA CONSULTING, INC.
 PLANNING ■ CIVIL ENGINEERING ■ LAND SURVEYING
 34200 BOB HOPE DRIVE ■ RANCHO MIRAGE ■ CA 92270
 TELEPHONE (760) 320-9811 ■ FAX (760) 323-7893

(143)

CITY OF PALM SPRINGS

SURVEY MONUMENT TILE SHEET

TRACT MAP NO. 32160

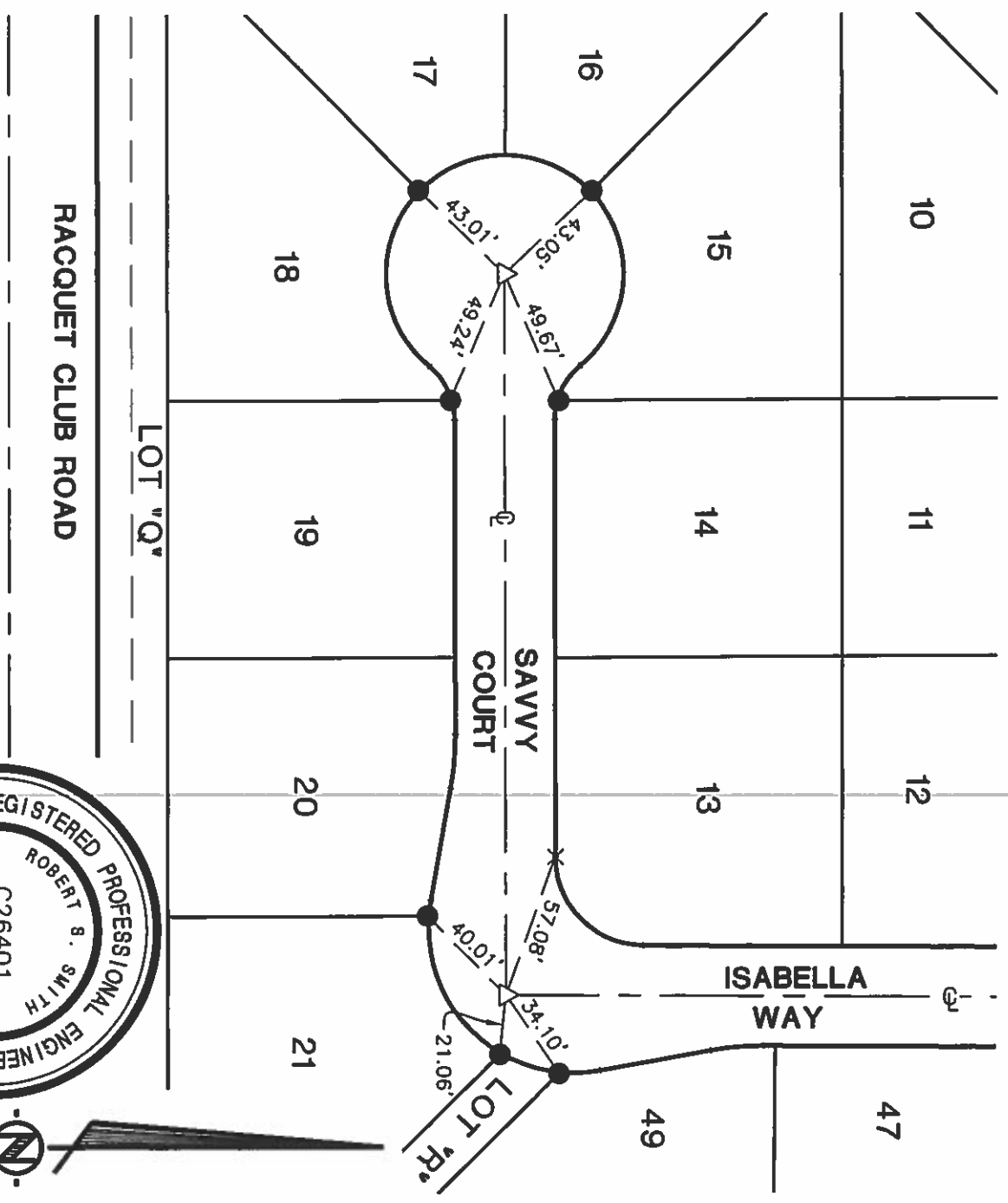
SHEET 10 OF 10

STREET NAME: SAVVY COURT/ISABELLA WAY
INDEX NO. _____

DATE: 08-29-08
SCALE 1" = 60'


SECTION 2, TOWNSHIP 4 S., RANGE 4 E.

MAP BOOK 383, PAGES 31-34



NOTES:

- △ INDICATES SET 1-1/4" BRASS DISK STAMPED "R.C.E. 26401", FLUSH, IN A.C. PAV'T (RV. CO. STD. TYPE "B" MON.)
- INDICATES FD. NAIL AND TAG STAMPED "R.C.E. 26401" IN TOP OF CURB (T.C.)
- X INDICATES FD. LEAD AND TACK IN TOP OF CURB



MSA CONSULTING, INC.

PLANNING ■ CIVIL ENGINEERING ■ LAND SURVEYING

34200 BOB HOPE DRIVE ■ RANCHO MIRAGE ■ CA 92270
TELEPHONE (760) 320-9811 ■ FAX (760) 323-7893

J.N., 1698

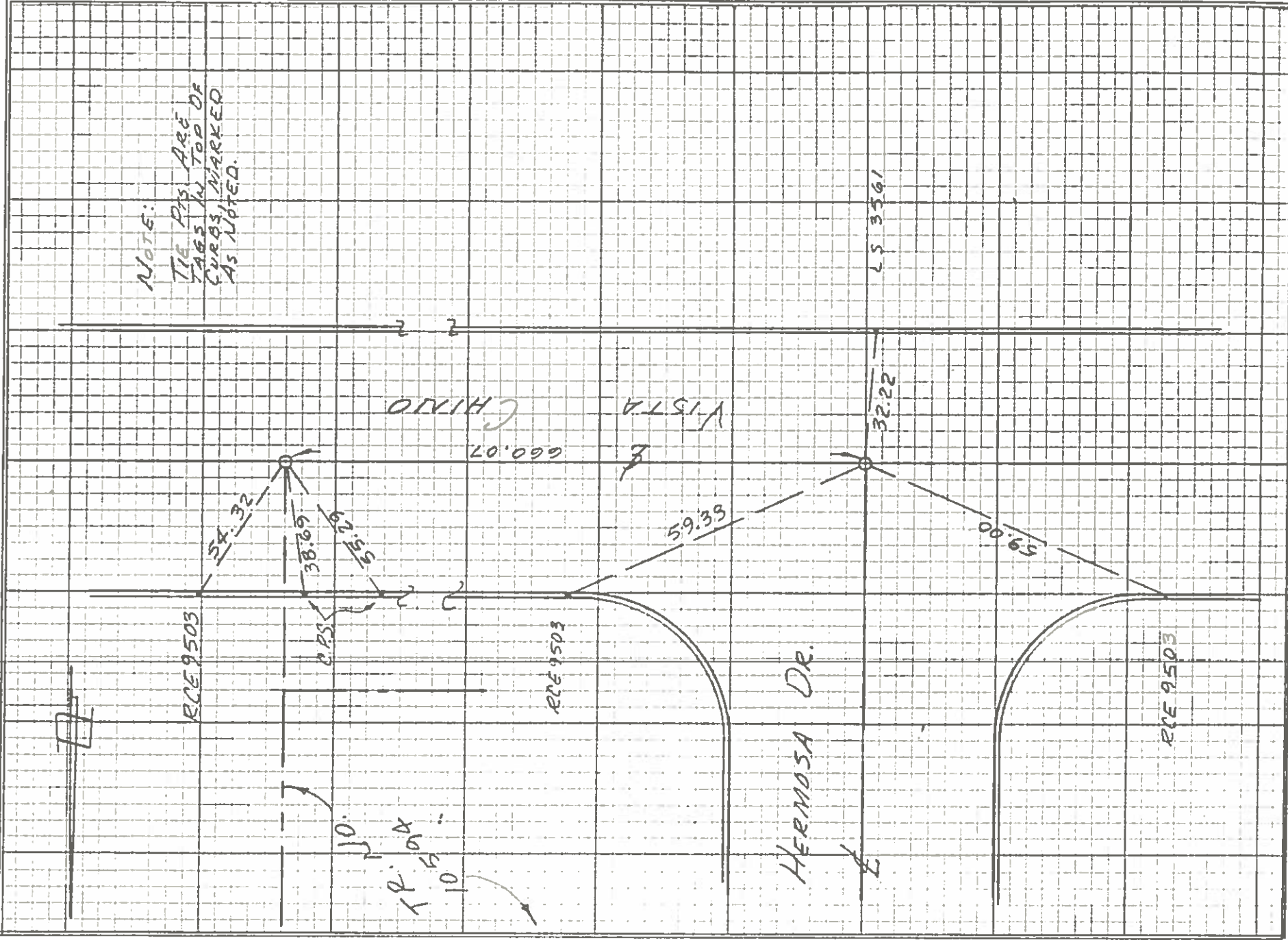
JOB NO. 028 01 01

SURVEY NOTES

Charles Haver and Associates
 74390 Highway 111, Palm Desert, California 92260

SURVEY BY PAUL D'AMILEY DATE 12 MAR 84

CHECKED BY _____ DATE _____



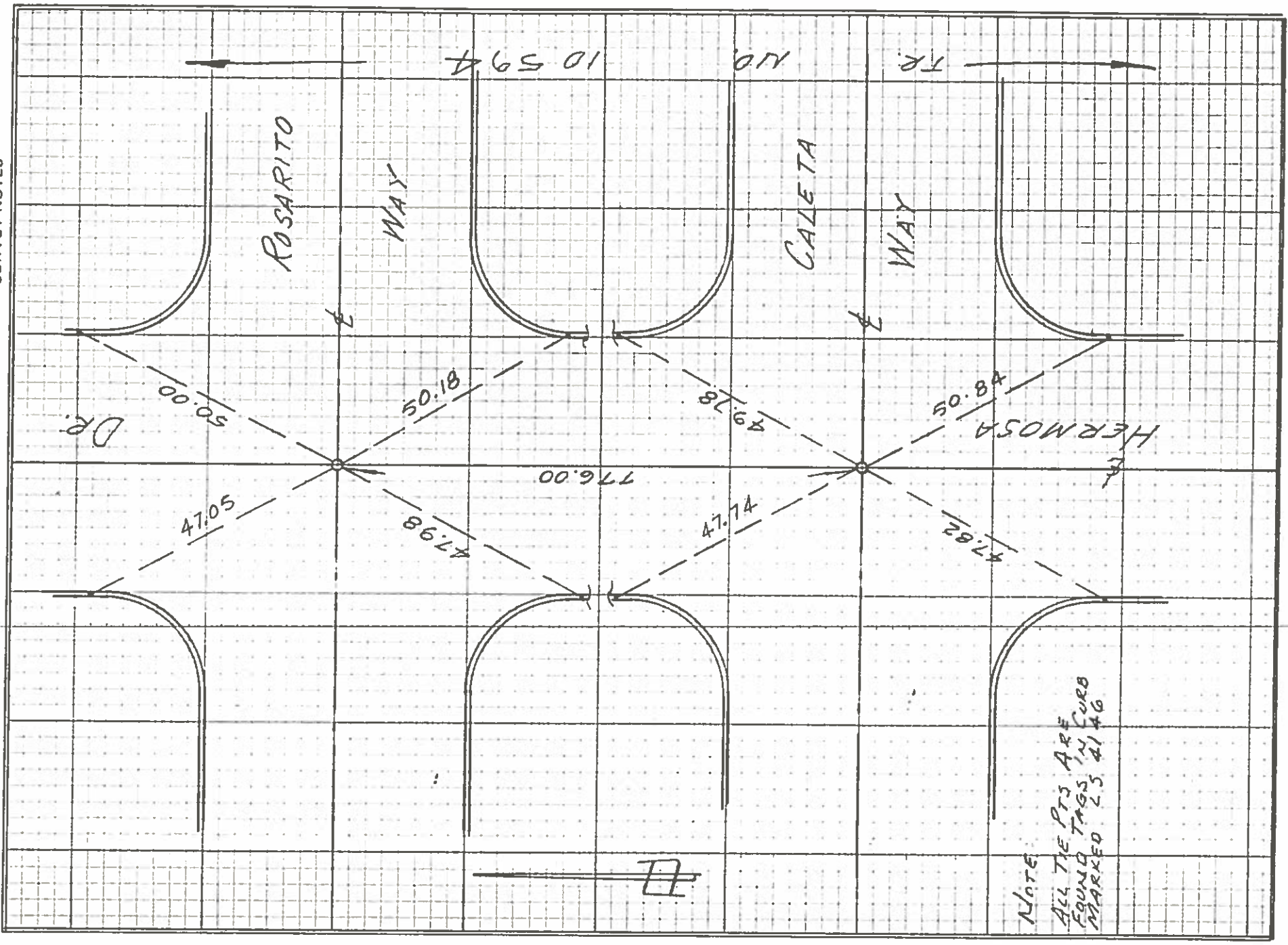
NOTE:
 THE PPS ARE OF
 TAGS IN TOP OF
 CURBS, MARKED
 AS NOTED.

331

SUR E TIES R. No. 10:4 BOOK 1-84 42

JOB NO. 028 0101

SURVEY NOTES



Charles Haver and Associates
74390 Highway 111, Palm Desert, California 92260

SURVEY BY TABR, WALLEY DATE 12 MAR 84

CHECKED BY _____ DATE _____

(31)

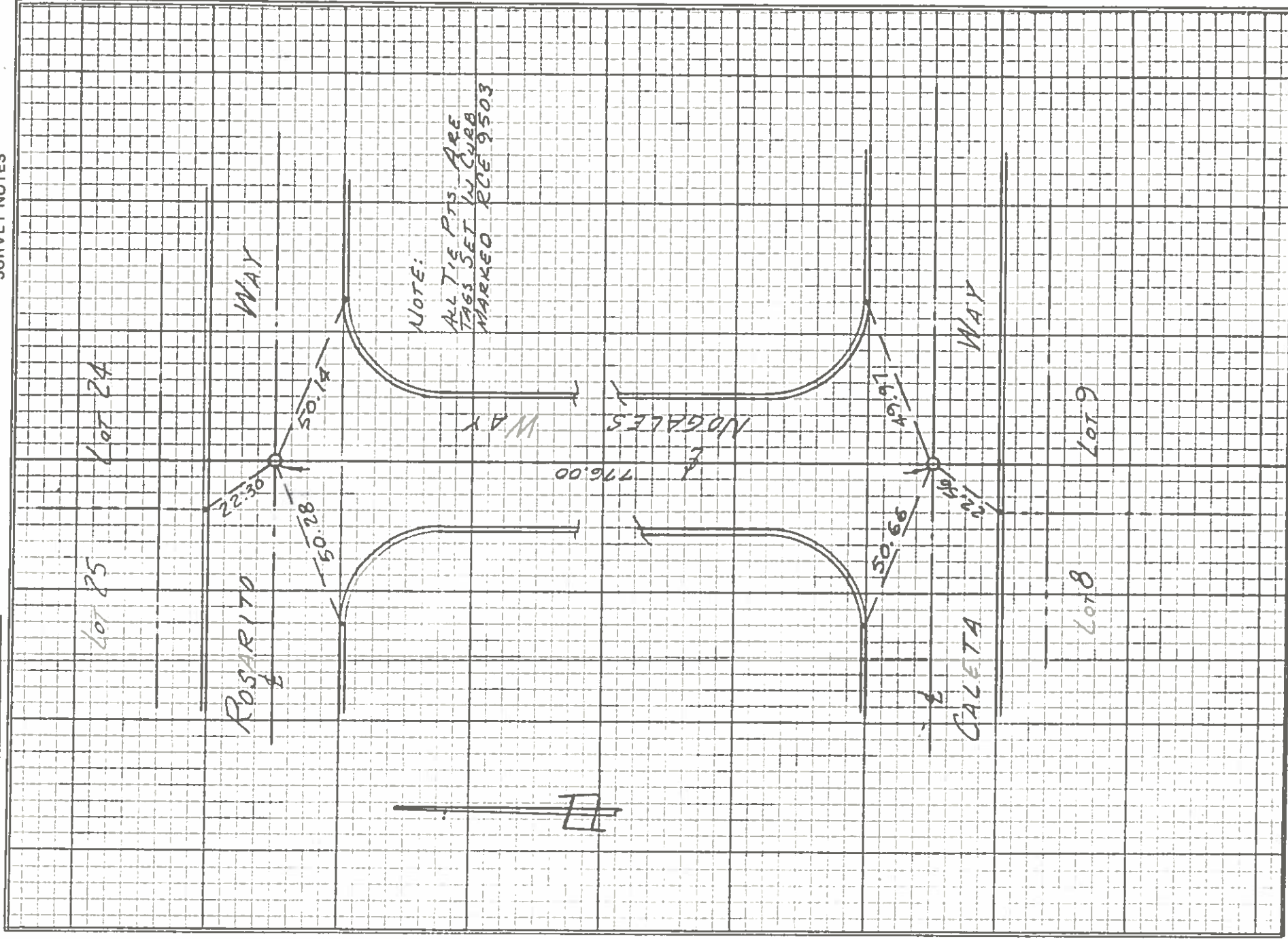
JOB NO. D2B 0101

SURVEY NOTES

Charles Haver and Associates
74390 Highway 111, Palm Desert, California 92260

SURVEY BY PAUL D. MALLEY DATE 12 MAR 84

CHECKED BY _____ DATE _____



131

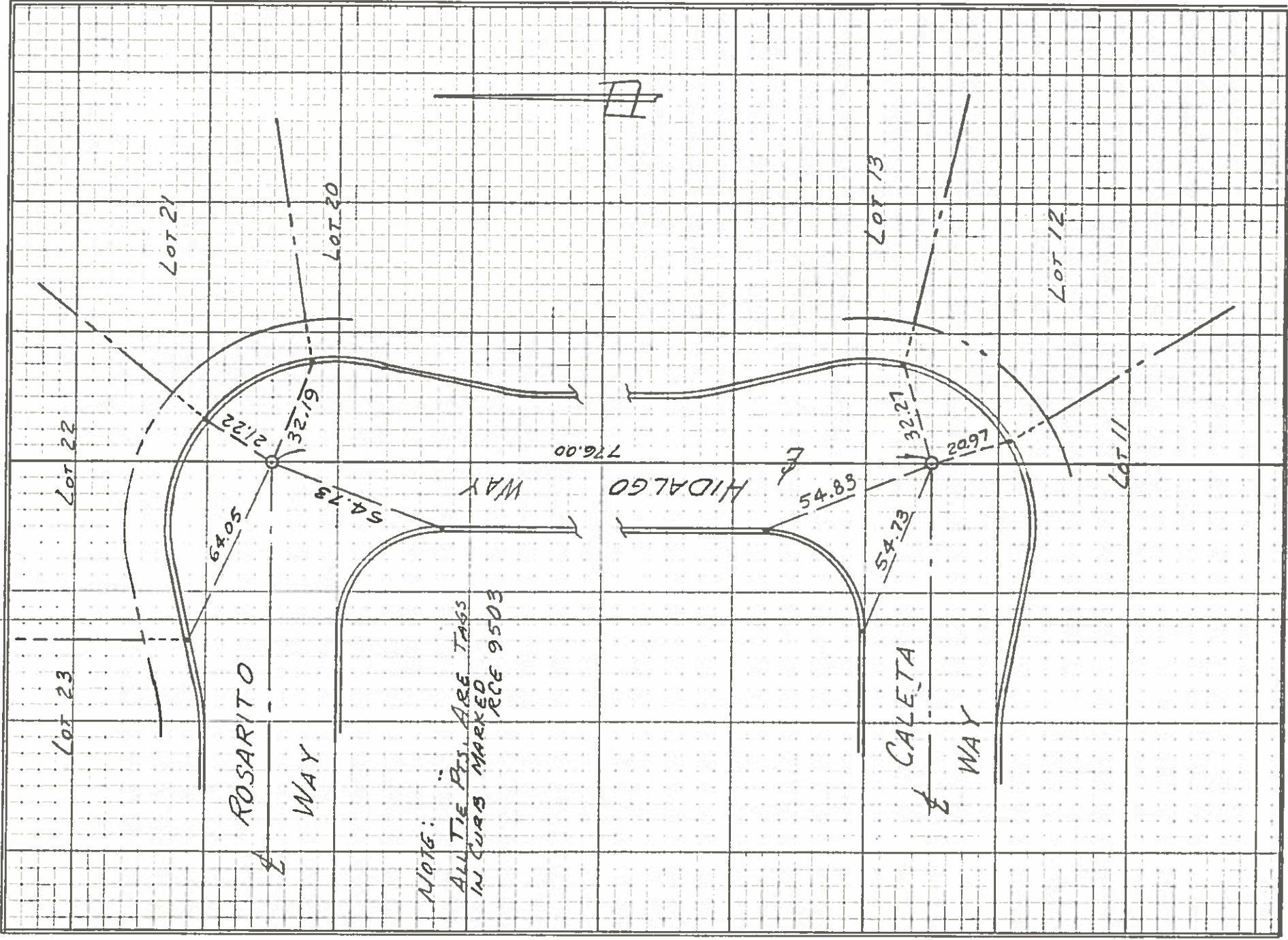
JOB NO. 020 0101

SURVEY NOTES

Charles Haver and Associates
74390 Highway 111, Palm Desert, California 92260

CONTRACTOR: BARKER, WALLEY & COMPANY
DATE

CHECKED BY



133

JOB NO. D2B 01 01

SURVEY NOTES

Charles Haver and Associates
74390 Highway 111, Palm Desert, California 92260

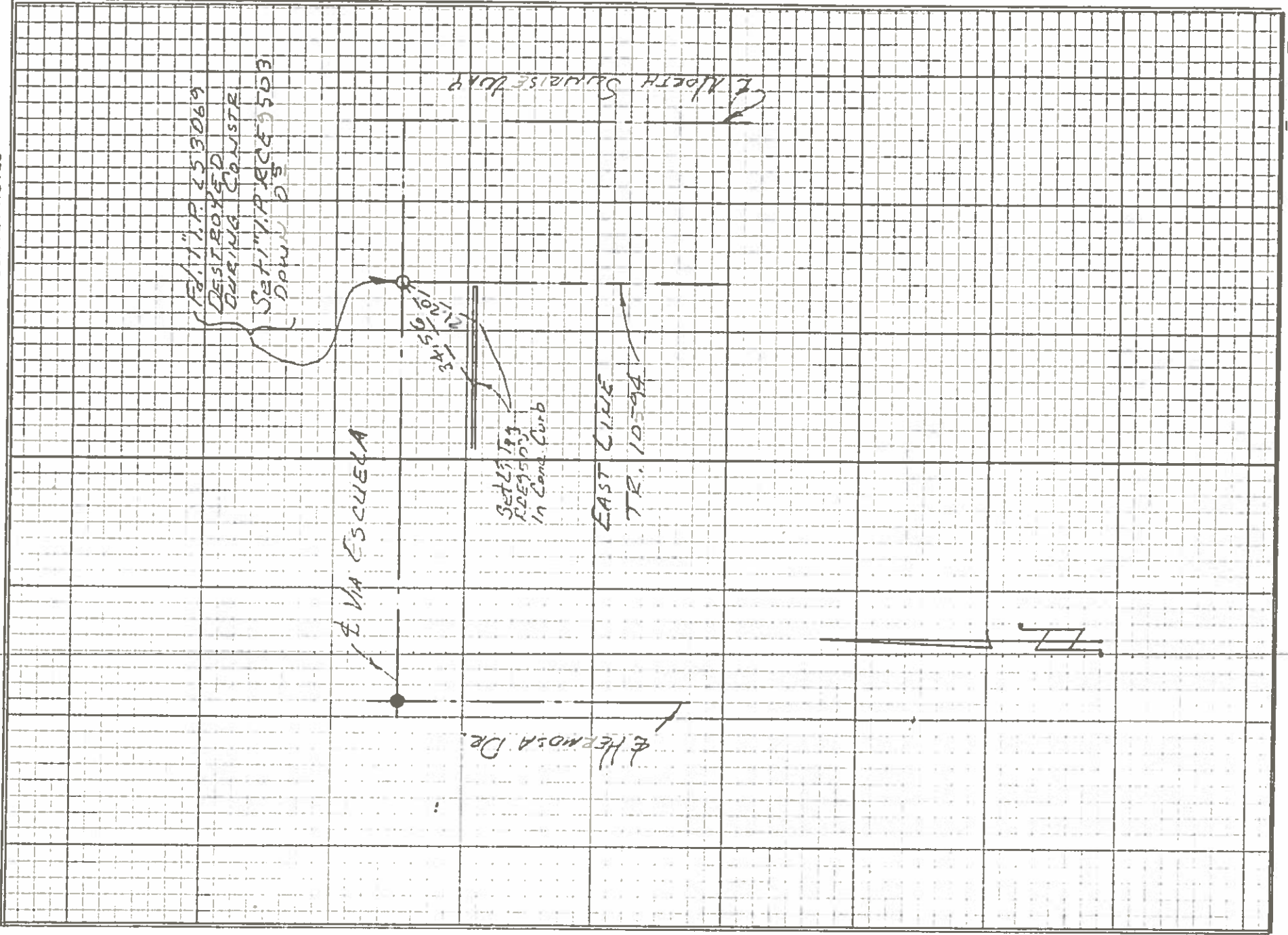
DATE 18 Aug. 83

CHECKED BY Tom

DATE

SURVEY BY

131



CITY OF PALM SPRINGS

SURVEY MONUMENT TIE SHEET

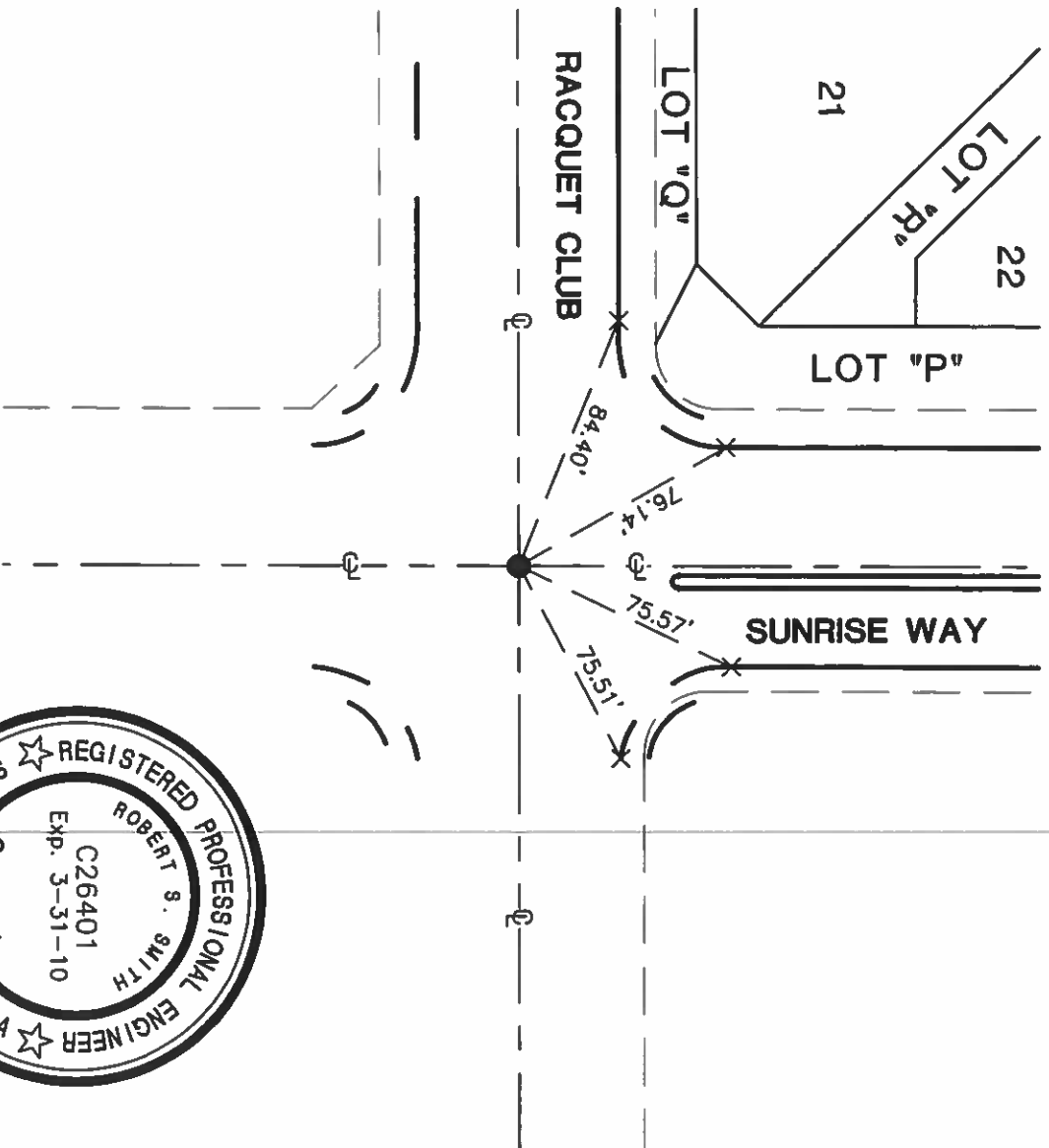
TRACT MAP NO. 32160

STREET NAME: SUNRISE WAY/RACQUET CLUB
INDEX NO. _____

DATE: 08-29-08
SCALE 1" = 60'

SECTION 2, TOWNSHIP 4 S., RANGE 4 E.

MAP BOOK 383, PAGES 31-34



NOTES:

- INDICATES FD. 1" I.P. W/TAG, STAMPED "L.S. 2567" IN MON. WELL
- X INDICATES FD. LEAD AND TACK IN TOP OF CURB



MSA CONSULTING, INC.

PLANNING ■ CIVIL ENGINEERING ■ LAND SURVEYING

34200 BOB HOPE DRIVE ■ RANCHO MIRAGE ■ CA 92270
TELEPHONE (760) 320-9811 ■ FAX (760) 323-7893

J.N. 1698

CITY OF PALM SPRINGS

SURVEY MONUMENT TIE SHEET

TRACT MAP NO. 32160

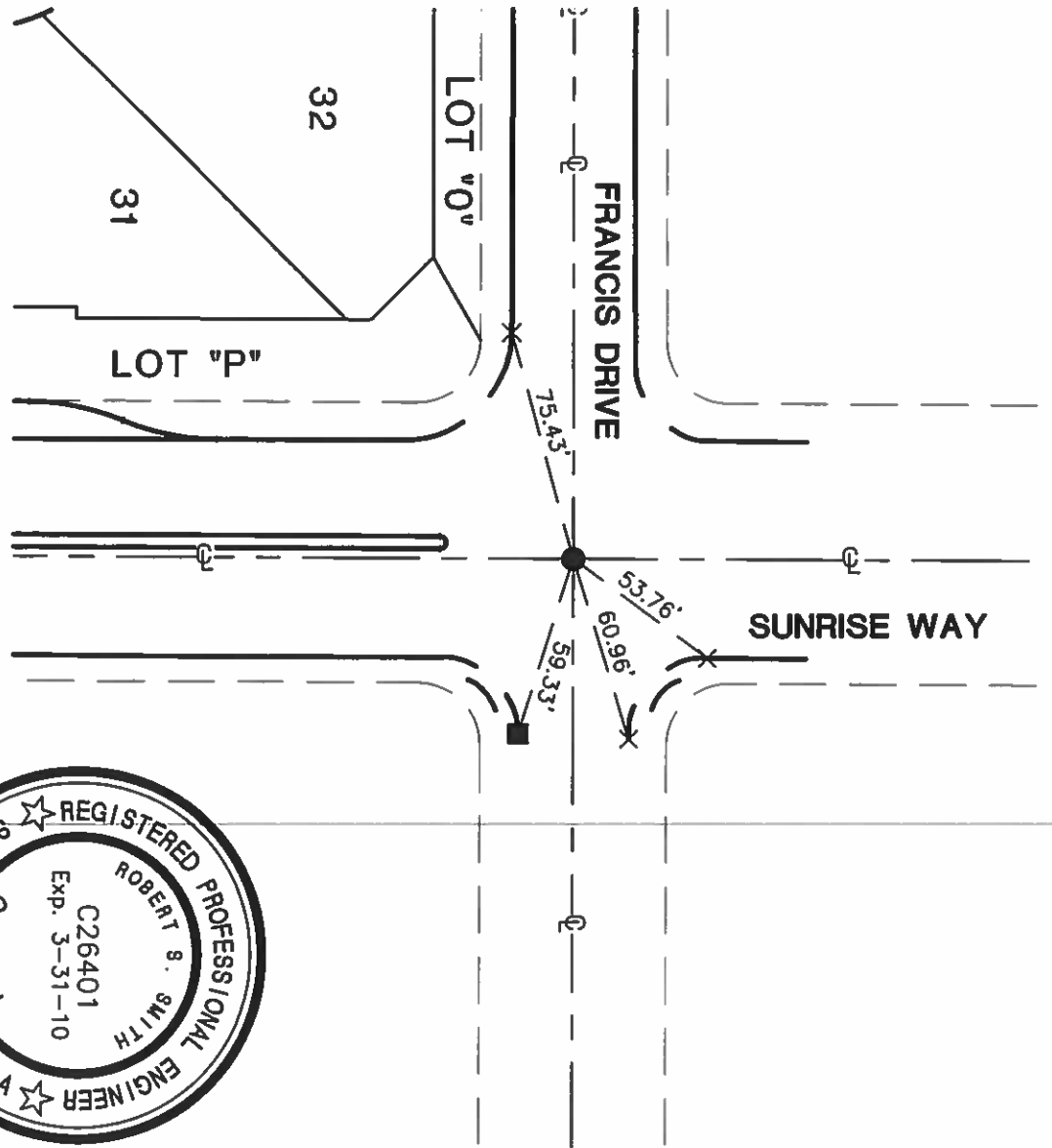
SHEET 2 OF 10

STREET NAME: SUNRISE WAY/FRANCIS DRIVE
INDEX NO. _____

DATE: 08-29-08
SCALE 1" = 60'

SECTION 2, TOWNSHIP 4 S., RANGE 4 E.

MAP BOOK 383, PAGES 31-34



NOTES:

- INDICATES FD. 1" I.P. W/TAG, STAMPED "L.S. 4152" IN MON. WELL
- INDICATES FD. LEAD AND NAIL STAMPED "R.C.E. 26401" IN TOP OF CURB (T.C.)
- × INDICATES FD. LEAD AND TACK IN TOP OF CURB



J.N. 1698

MSA CONSULTING, INC.
 PLANNING ■ CIVIL ENGINEERING ■ LAND SURVEYING
 34200 BOB HOPE DRIVE ■ RANCHO MIRAGE ■ CA 92270
 TELEPHONE (760) 320-9811 ■ FAX (760) 323-7893

CITY OF PALM SPRINGS

SURVEY MONUMENT TIE SHEET

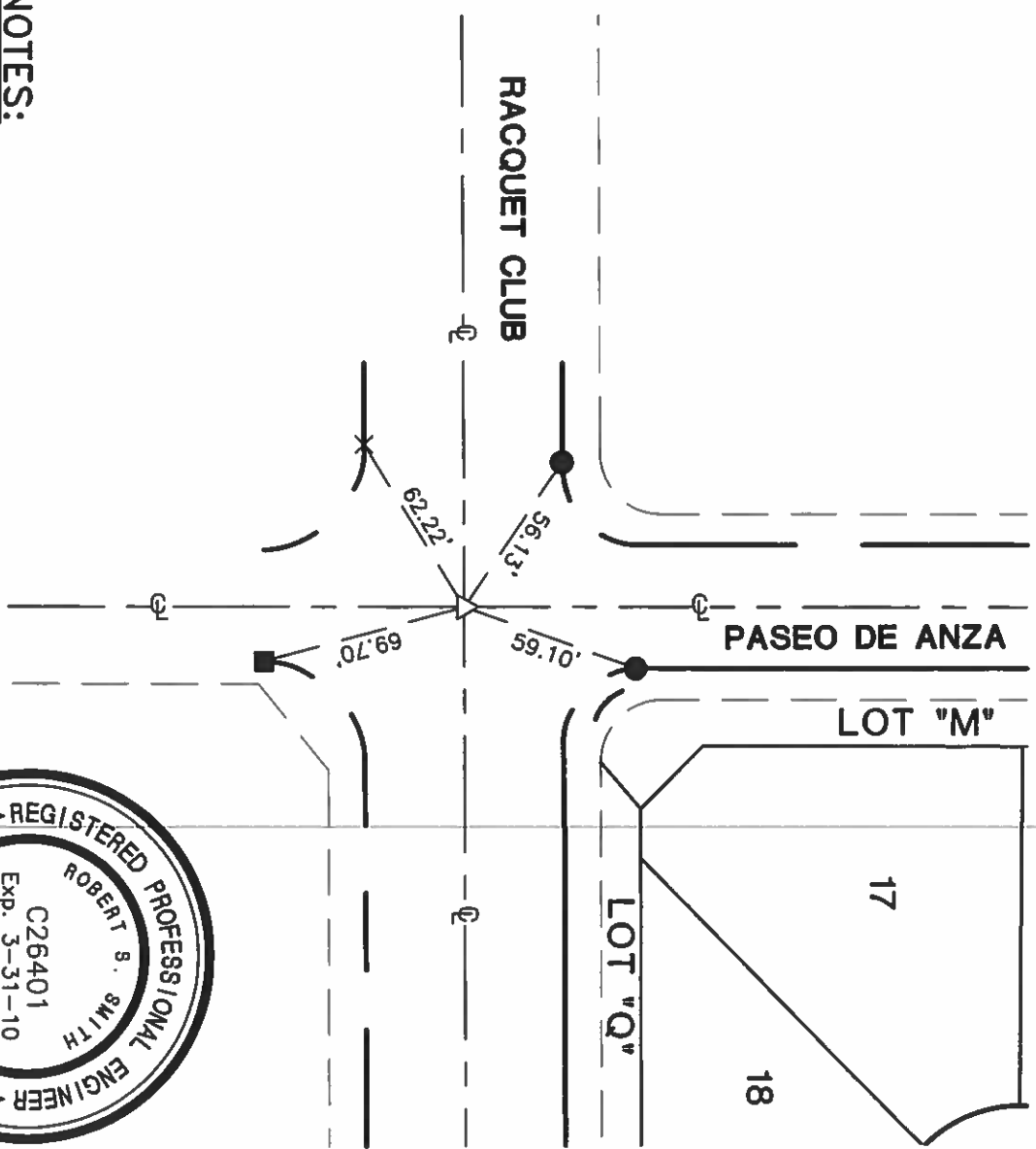
TRACT MAP NO. 32160

STREET NAME: RACQUET CLUB/PASEO DE ANZA
INDEX NO. _____

DATE: 08-29-08
SCALE 1" = 60'

SECTION 2, TOWNSHIP 4 S., RANGE 4 E.

MAP BOOK 383, PAGES 31-34



NOTES:

- ▽ INDICATES FD. 1" I.P. W/TAG, STAMPED "R.C.E. 11842" IN MON. WELL
- INDICATES FD. LEAD AND NAIL IN TOP OF CURB
- INDICATES FD. LEAD AND NAIL STAMPED "R.C.E. 31653" IN TOP OF CURB (T.C.)
- × INDICATES FD. LEAD AND TACK IN TOP OF CURB



MSA CONSULTING, INC.

PLANNING ■ CIVIL ENGINEERING ■ LAND SURVEYING

34200 BOB HOPE DRIVE ■ RANCHO MIRAGE ■ CA 92270
TELEPHONE (760) 320-9811 ■ FAX (760) 323-7893

J.N. 1698

137

CITY OF PALM SPRINGS

SURVEY MONUMENT TIE SHEET

TRACT MAP NO. 321160

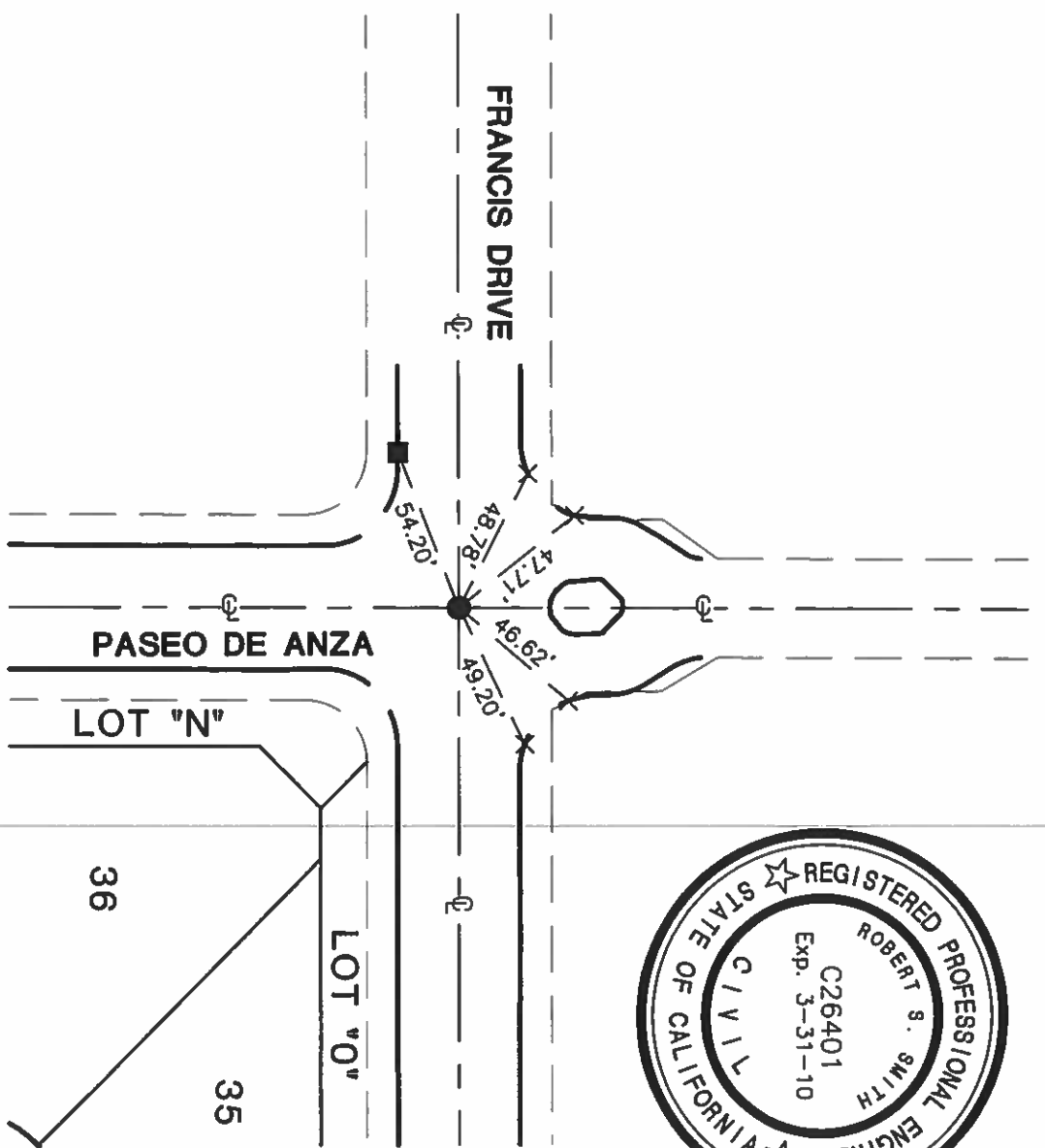
SHEET 4 OF 10

STREET NAME: FRANCIS DRIVE/PASEO DE ANZA
INDEX NO. _____

DATE: 08-29-08
SCALE 1" = 60'

SECTION 2, TOWNSHIP 4 S., RANGE 4 E.

MAP BOOK 383, PAGES 31-34



NOTES:

- INDICATES FD 1" W/TAG, ILLEG. IN MON. WELL
- INDICATES FD. LEAD AND NAIL W/TAG, STAMPED "R.C.E. 24176" IN TOP OF CURB (T.C.)
- X INDICATES FD. LEAD AND NAIL STAMPED "L.S. 5128" IN TOP OF CURB (T.C.)



MSA CONSULTING, INC.
PLANNING ■ CIVIL ENGINEERING ■ LAND SURVEYING
34200 BOB HOPE DRIVE ■ RANCHO MIRAGE ■ CA 92270
TELEPHONE (760) 320-9811 ■ FAX (760) 323-7893

J.N. 1698

138

CITY OF PALM SPRINGS

SURVEY MONUMENT TILE SHEET

TRACT MAP NO. 32160

SHEET 5 OF 10

STREET NAME: SIENNA COURT/ISABELLA WAY
INDEX NO. _____

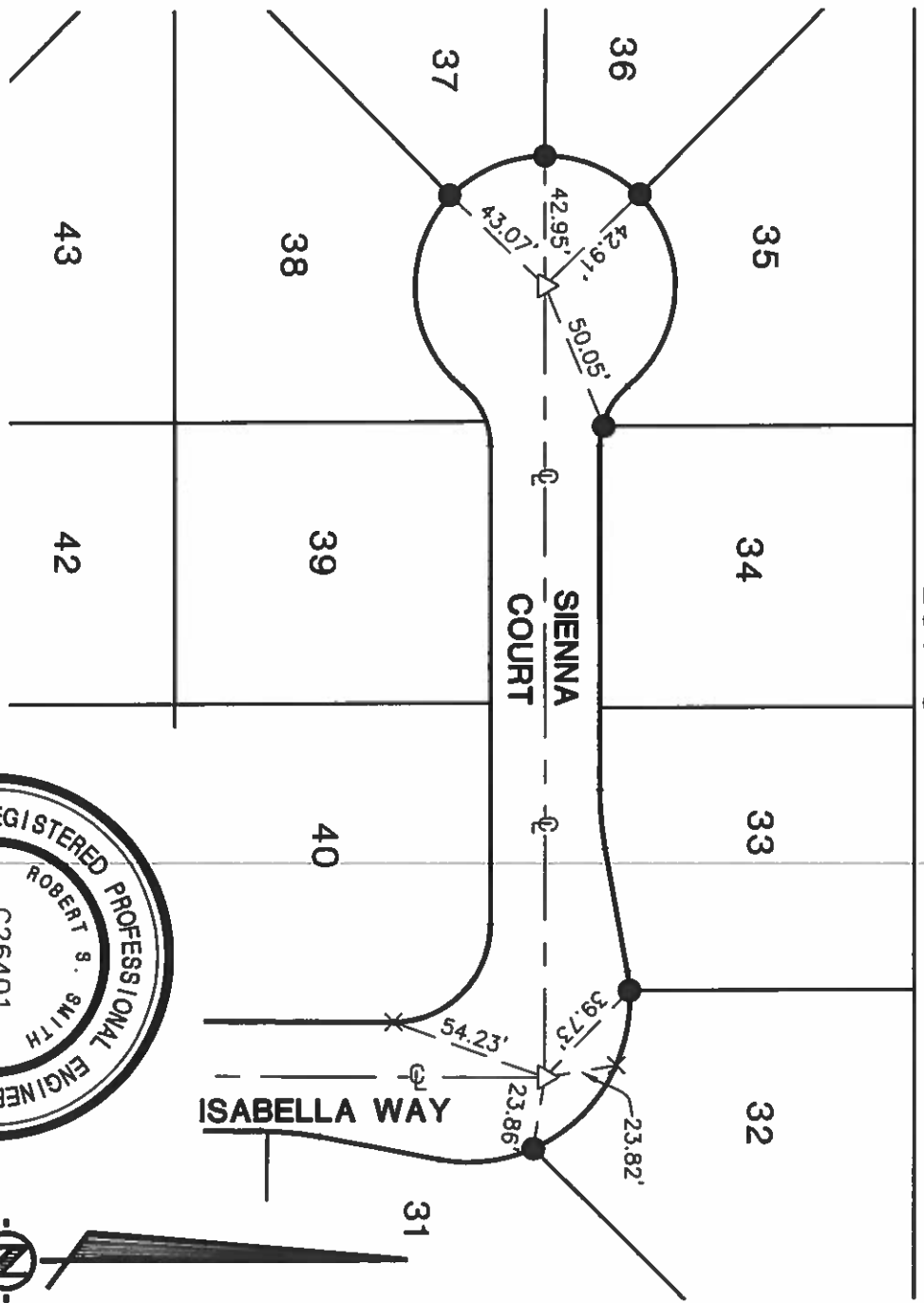
DATE: 08-29-08
SCALE 1" = 60'

SECTION 2, TOWNSHIP 4 S., RANGE 4 E.

MAP BOOK 383, PAGES 31-34

FRANCIS DRIVE

LOT "O"



NOTES:

- ▽ INDICATES SET 1-1/4" BRASS DISK STAMPED "R.C.E. 26401", FLUSH, IN A.C. PAV'T (RIV. CO. STD. TYPE "B" MON.)
- INDICATES FD. NAIL AND TAG STAMPED "R.C.E. 26401" IN TOP OF CURB (T.C.)
- × INDICATES FD. LEAD AND TACK IN TOP OF CURB



MSA CONSULTING, INC.

PLANNING ■ CIVIL ENGINEERING ■ LAND SURVEYING

34200 BOB HOPE DRIVE ■ RANCHO MIRAGE ■ CA 92270
TELEPHONE (760) 320-9811 ■ FAX (760) 323-7893

J.N., 1698

CITY OF PALM SPRINGS

SURVEY MONUMENT TIE SHEET

TRACT MAP NO. 32160

SHEET 6 OF 10

STREET NAME: JULIA COURT/ISABELLA WAY


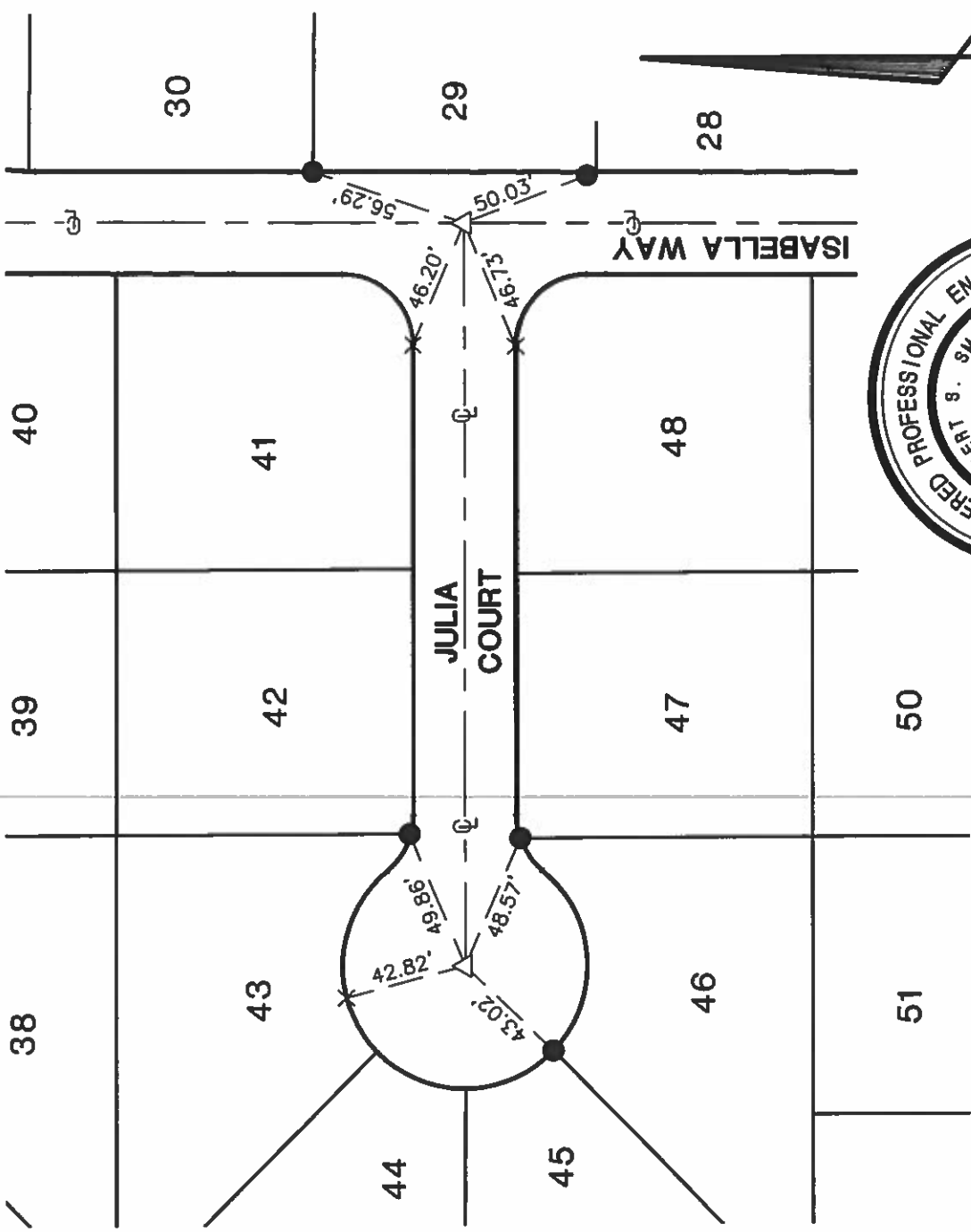
INDEX NO. _____

DATE: 08-29-08

SCALE 1" = 60'

SECTION 2, TOWNSHIP 4 S., RANGE 4 E.

MAP BOOK 383, PAGES 31-34



NOTES:

- △ INDICATES SET 1-1/4" BRASS DISK STAMPED "R.C.E. 26401", FLUSH, IN A.C. PAV'T (RIV. CO. STD. TYPE "B" MON.)
- INDICATES FD. NAIL AND TAG STAMPED "R.C.E. 26401" IN TOP OF CURB (T.C.)
- × INDICATES FD. LEAD AND TACK IN TOP OF CURB



MSA CONSULTING, INC.

PLANNING ■ CIVIL ENGINEERING ■ LAND SURVEYING

34200 BOB HOPE DRIVE ■ RANCHO MIRAGE ■ CA. 92270
TELEPHONE (760) 320-9811 ■ FAX (760) 323-7893

J.N. 1698

140

CITY OF PALM SPRINGS

SURVEY MONUMENT TIE SHEET

TRACT MAP NO. 32160

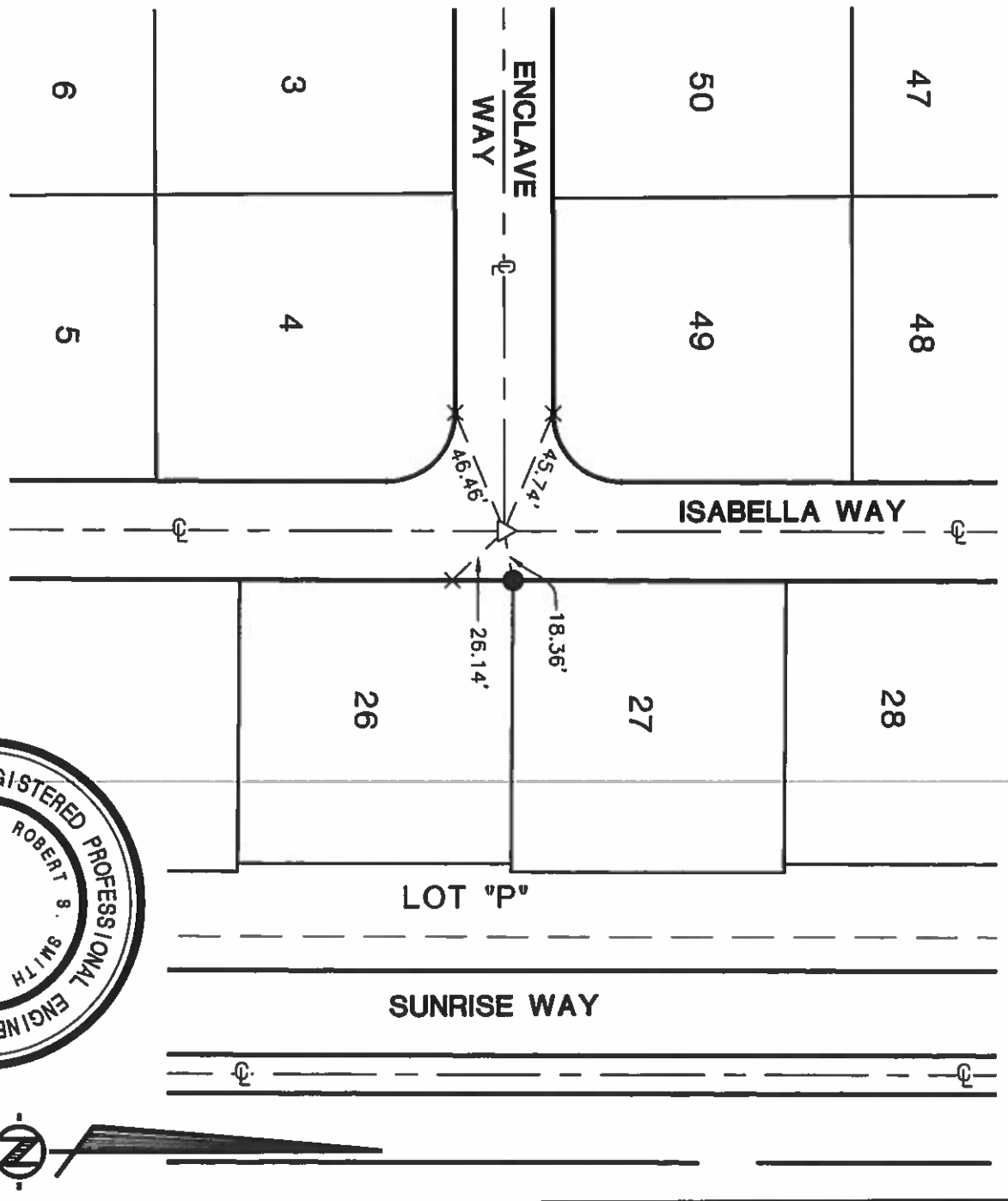
SHEET 7 OF 10

STREET NAME: ENCLAVE WAY/ISABELLA WAY
INDEX NO. _____

DATE: 08-29-08
SCALE 1" = 60'

SECTION 2, TOWNSHIP 4 S., RANGE 4 E.

MAP BOOK 383, PAGES 31-34



NOTES:

- △ INDICATES SET 1-1/4" BRASS DISK STAMPED "R.C.E. 26401", FLUSH, IN A.C. PAV'T (RIV. CO. STD. TYPE "B" MON.)
- INDICATES FD. NAIL AND TAG STAMPED "R.C.E. 26401" IN TOP OF CURB (T.C.)
- × INDICATES FD. LEAD AND TACK IN TOP OF CURB



MSA CONSULTING, INC.
 PLANNING ■ CIVIL ENGINEERING ■ LAND SURVEYING
 34200 BOB HOPE DRIVE ■ RANCHO MIRAGE ■ CA 92270
 TELEPHONE (760) 320-9811 ■ FAX (760) 323-7893

J.N., 1698

141

CITY OF PALM SPRINGS

SURVEY MONUMENT TILE SHEET

TRACT MAP NO. 32160

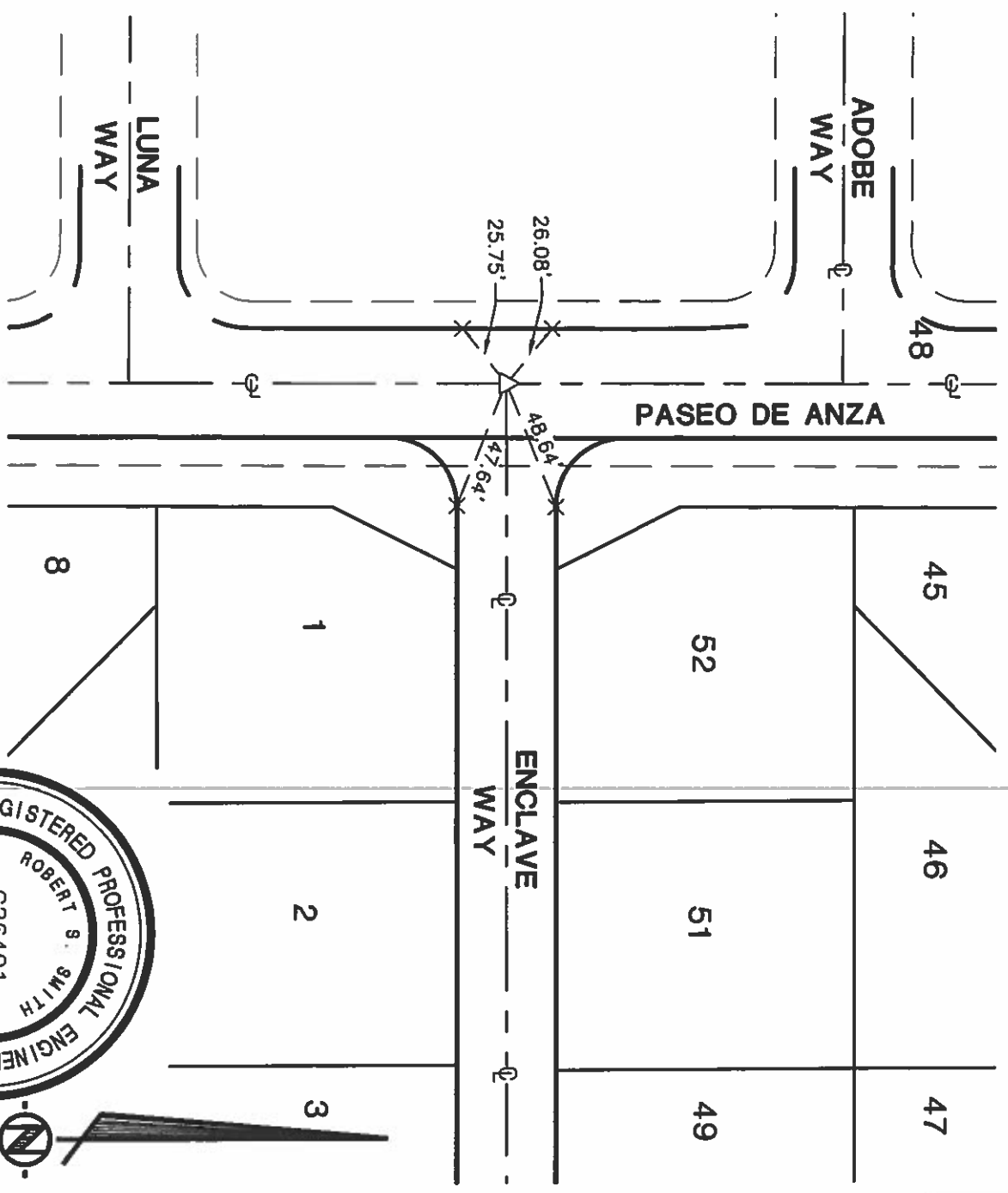
SHEET 8 OF 10

STREET NAME: PASEO DE ANZA / ENCLAVE WAY
INDEX NO. _____

DATE: 08-29-08
SCALE 1" = 60'


SECTION 2, TOWNSHIP 4 S., RANGE 4 E.

MAP BOOK 383, PAGES 31-34



NOTES:

- △ INDICATES SET 1-1/4" BRASS DISK STAMPED "R.C.E. 26401", FLUSH, IN A.C. PAV'T (RIV. CO. STD. TYPE "B" MON.)
- INDICATES FD. NAIL AND TAG STAMPED "R.C.E. 26401" IN TOP OF CURB (T.C.)
- × INDICATES FD. LEAD AND TACK IN TOP OF CURB



MSA CONSULTING, INC.

PLANNING ■ CIVIL ENGINEERING ■ LAND SURVEYING

34200 BOB HOPE DRIVE ■ RANCHO MIRAGE ■ CA 92270
TELEPHONE (760) 320-9811 ■ FAX (760) 323-7893

J.N., 1698

142

CITY OF PALM SPRINGS

SURVEY MONUMENT TILE SHEET

TRACT MAP NO. 32160

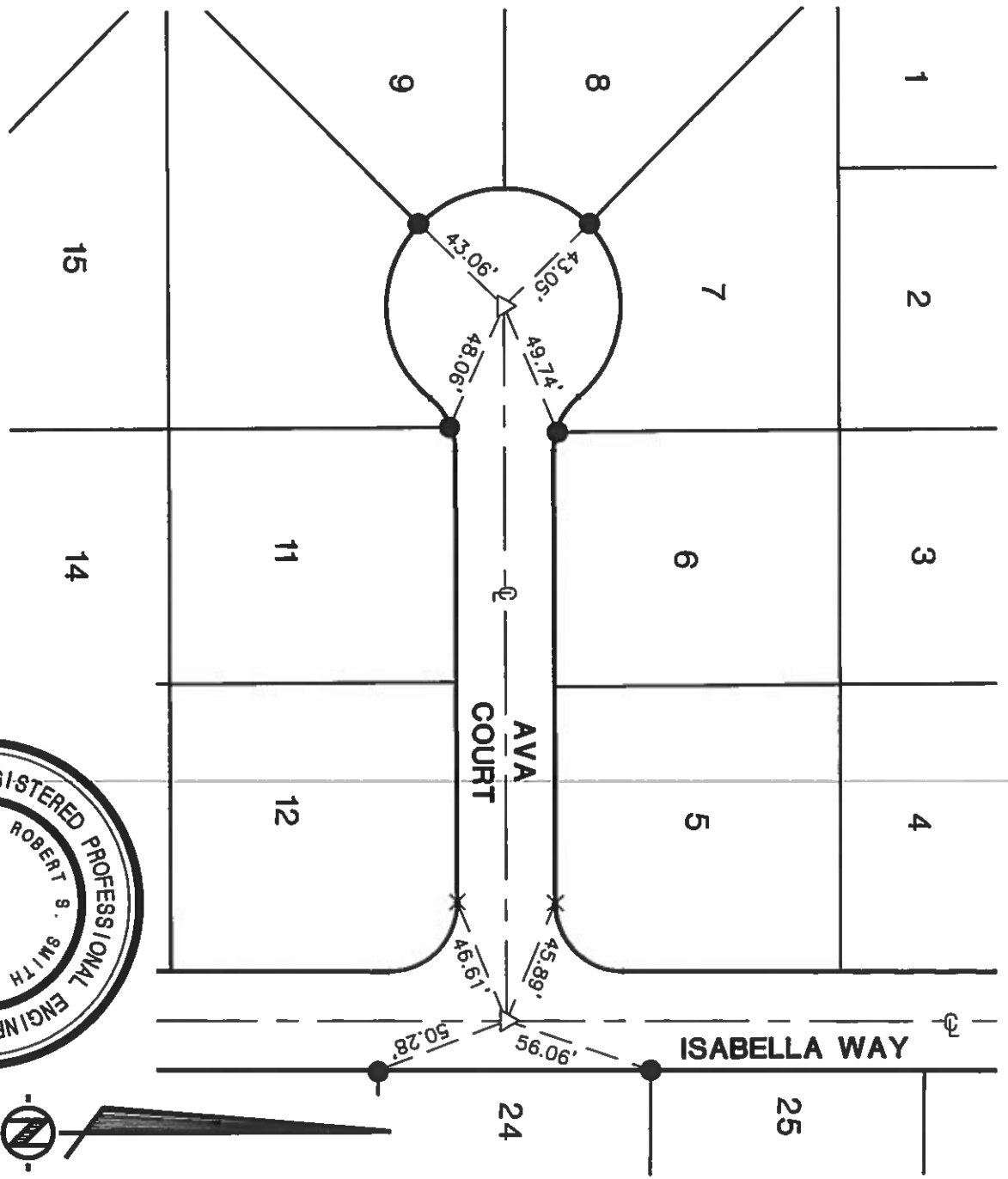
SHEET 9 OF 10

STREET NAME: AVA COURT/ISABELLA WAY
INDEX NO. _____

DATE: 08-29-08
SCALE 1" = 60'

SECTION 2, TOWNSHIP 4 S., RANGE 4 E.

MAP BOOK 383, PAGES 31-34



NOTES:

- ▽ INDICATES SET 1-1/4" BRASS DISK STAMPED "R.C.E. 26401", FLUSH, IN A.C. PAV'T (RV. CO. STD. TYPE "B" MON.)
- INDICATES FD. NAIL AND TAG STAMPED "R.C.E. 26401" IN TOP OF CURB (T.C.)
- × INDICATES FD. LEAD AND TACK IN TOP OF CURB



J.N., 1698

MSA CONSULTING, INC.
 PLANNING ■ CIVIL ENGINEERING ■ LAND SURVEYING
 34200 BOB HOPE DRIVE ■ RANCHO MIRAGE ■ CA 92270
 TELEPHONE (760) 320-9811 ■ FAX (760) 323-7893

(143)

CITY OF PALM SPRINGS

SURVEY MONUMENT TILE SHEET

TRACT MAP NO. 32160

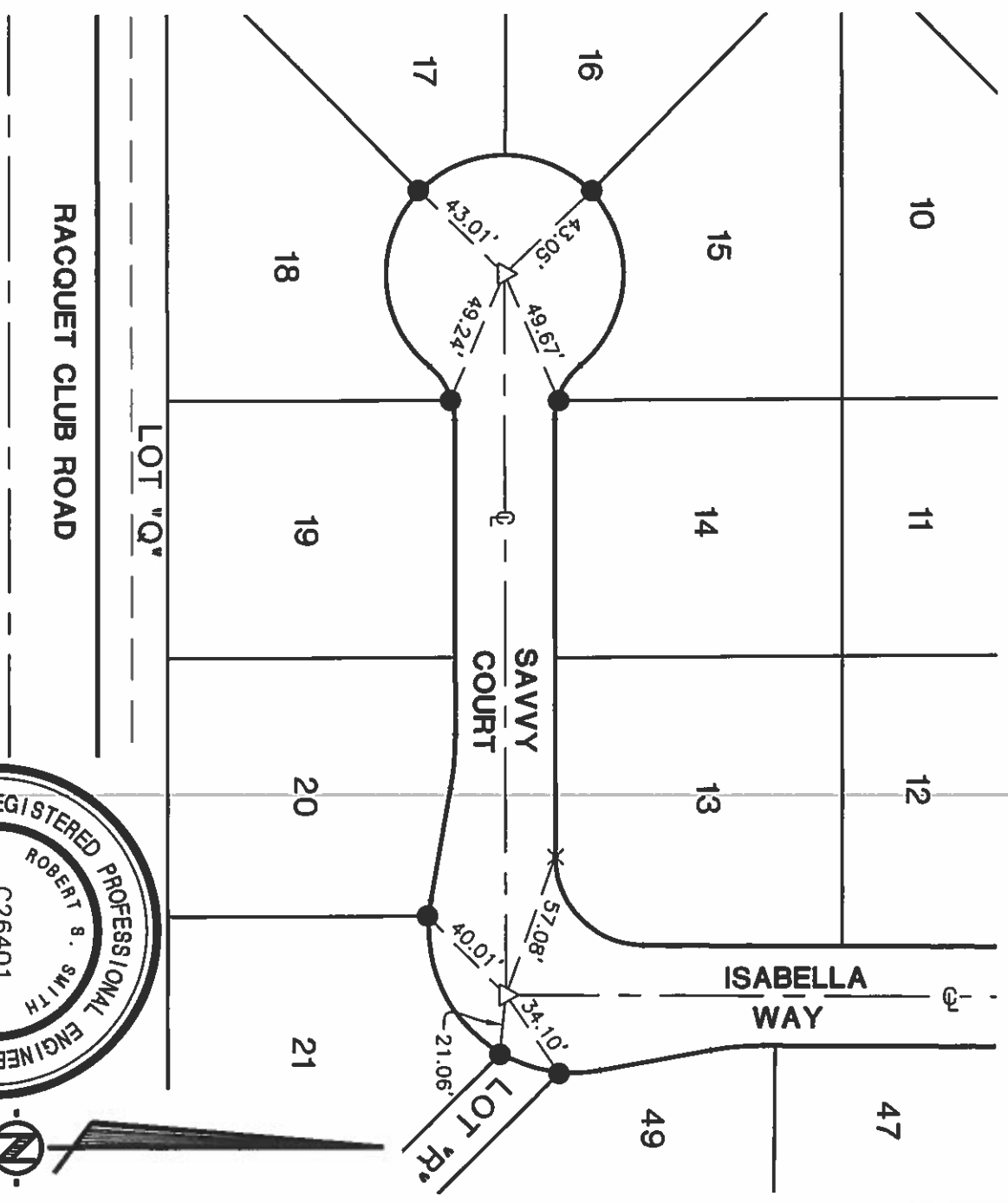
SHEET 10 OF 10

STREET NAME: SAVVY COURT/ISABELLA WAY
INDEX NO. _____

DATE: 08-29-08
SCALE 1" = 60'


SECTION 2, TOWNSHIP 4 S., RANGE 4 E.

MAP BOOK 383, PAGES 31-34



NOTES:

- △ INDICATES SET 1-1/4" BRASS DISK STAMPED "R.C.E. 26401", FLUSH, IN A.C. PAV'T (RV. CO. STD. TYPE "B" MON.)
- INDICATES FD. NAIL AND TAG STAMPED "R.C.E. 26401" IN TOP OF CURB (T.C.)
- X INDICATES FD. LEAD AND TACK IN TOP OF CURB



MSA CONSULTING, INC.

PLANNING ■ CIVIL ENGINEERING ■ LAND SURVEYING

34200 BOB HOPE DRIVE ■ RANCHO MIRAGE ■ CA 92270
TELEPHONE (760) 320-9811 ■ FAX (760) 323-7893

J.N., 1698