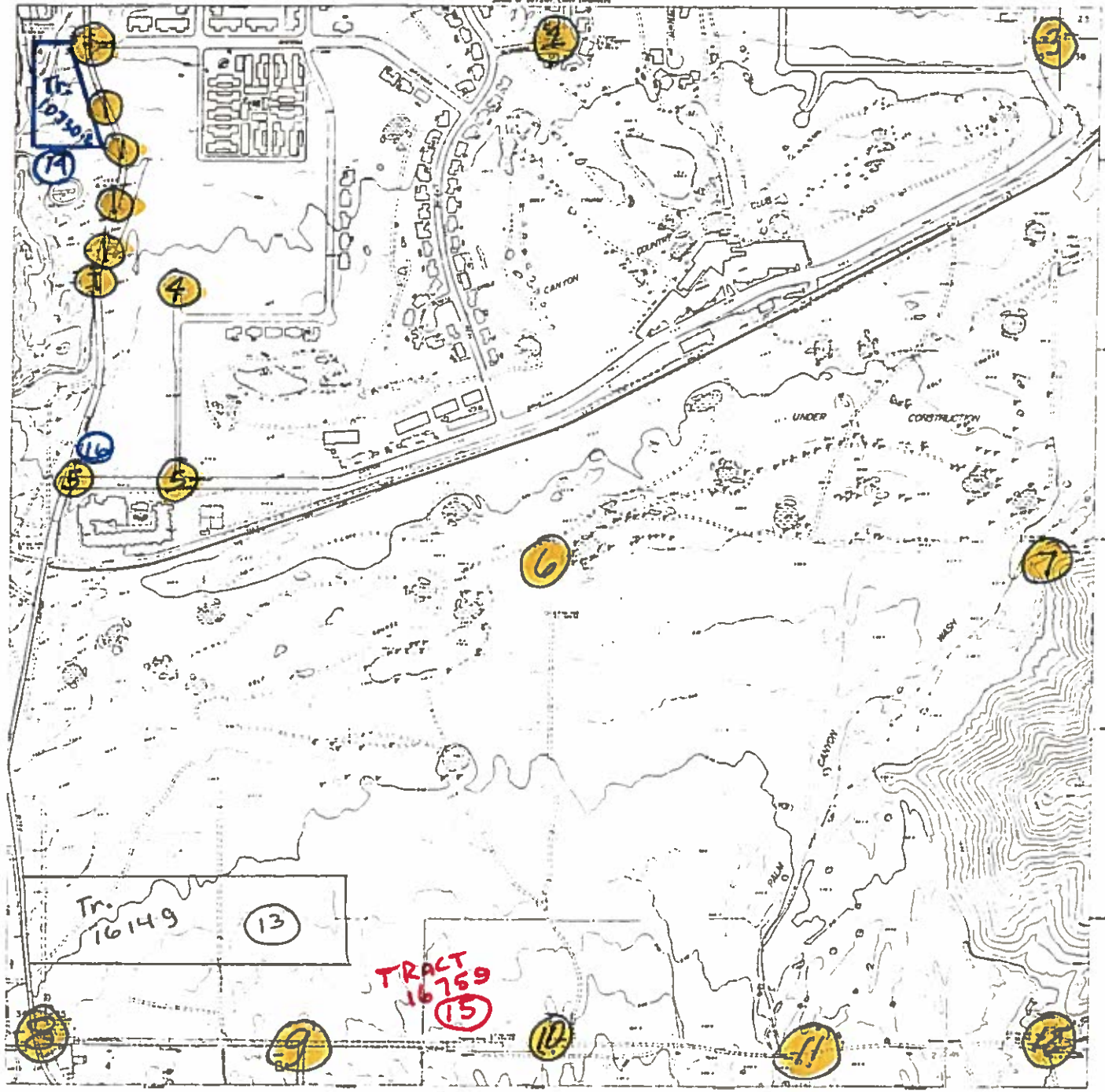


RIVERSIDE COUNTY FLOOD CONTROL AND
WATER CONSERVATION DISTRICT
DIVISION, CALIFORNIA
2000 W. DORTCH ROAD, RIVERSIDE, CALIF. 92504



Printed under the authority of the State Engineer, RIVERSIDE COUNTY
Flood Control and Water Conservation District, by
approval of the Board of Directors, dated 10/1/78.
Copyright © 1978 by the State Engineer, RIVERSIDE COUNTY
R.C.A. 100 has not been used as California State Engineer's
Notice number has not been issued. 10 months from

Approved: _____
District Engineer

APPROVED BY AS AN ASPIRANT TO THE
FLOOD CONTROL DISTRICT ENGINEER



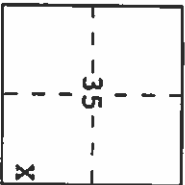
DATE OF SURVEY: 4/1/77
BY: [Name]
THIS MAP SHOWS THE FLOOD CONTROL
DRAINAGE AREA FOR THE DISTRICT

| | |
|----------|----------------|
| [Symbol] | Water |
| [Symbol] | Highway |
| [Symbol] | Other Road |
| [Symbol] | Power Line |
| [Symbol] | Telephone Line |
| [Symbol] | Contour |
| [Symbol] | Spot Elevation |
| [Symbol] | Structure |
| [Symbol] | Vegetation |
| [Symbol] | Other |

SECTION 35
T4S, R4E
S9S 2M

NOTICE: Filing this Corner Record does not relieve you of filing a Record of Survey when it is required by the Professional Land Surveyors' Act.
CORNER RECORD BOOK/PAGE 08-0235

City of Palm Springs County of Riverside, California
Brief Legal Description Garnet Rd. & Mountain Shadow Dr. B35, T3S, R4E S.B.M.
(Include: Sec., Twp., Rge., and Meridian or Ranchol)



- CORNER TYPE
- Government Corner Control N. _____
 Meander Property E. _____
 Rancho Other Zone _____ NAD27 NAD83
 Date of Survey September 2007 NAD 83 Epoch _____

Elev. _____
Vert. Datum: NGVD29 NAVD88
Meas. Units: Metric Imperial

- Corner — Left as found Found and tagged Established Reestablished Rebuilt

Identification and type of corner found: Evidence used to identify or procedure used to establish or reestablish the corner:
See other side.


A description of the physical condition of the monument as found and as set or reset: _____
See other side.

SURVEYOR'S STATEMENT

This Corner Record was prepared by me or under my direction in conformance with the

Professional Land Surveyor's Act on NOV 6, 2007.

Signed Robert John Dawson L.S. or XXXX Number 6932



SURVEYOR'S STATEMENT


This Corner Record was received 11/7/07, and examined

and filed 3/29, 2008.

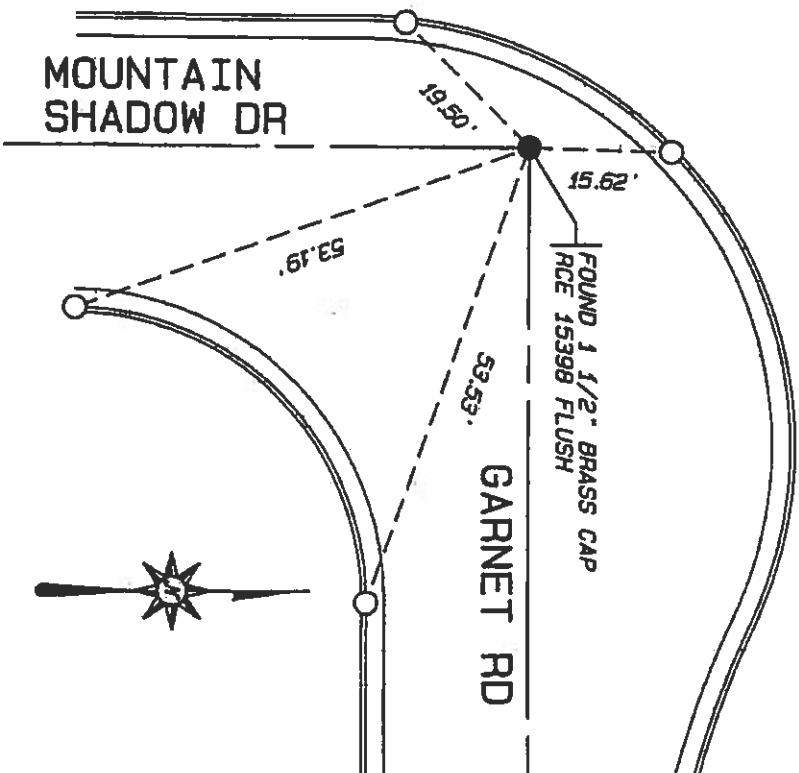
Signed Richard, Deputy County Surveyor

or R.C.E. Number 5705

Country Surveyor's Comment _____



**THE FILING OF THIS CORNER RECORD
DOES NOT RELIEVE THE SURVEYOR
FROM ANY RESPONSIBILITY OF THE
FILING OF A RECORD OF SURVEY**



● FOUND 1 1/2" BRASS CAP RCE 15398 - TIED OUT PRIOR TO CONSTRUCTION
SET 1" I.P. W/PLASTIC PLUG LS 8932 AFTER CONSTRUCTION. FLUSH

△ SET RAMSET IN TOP OF CURB

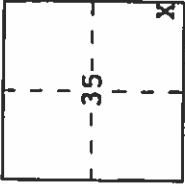
NOTICE: Filing this Corner Record does not relieve you of filing a Record of Survey when it is required by the Professional Land Surveyors' Act.

CORNER RECORD

BOOK/PAGE 08-0236

City of Palm Springs County of Riverside, California

Brief Legal Description Garnet Rd. & Mica Dr. B35, T3S, R4E S.B.M.
(Include: Sec., Twp., Rge., and Meridian or Rancho)



CORNER TYPE

- Government Corner
- Meander
- Rancho
- Date of Survey September 2007
- Control
- Property
- Other

N. _____
E. _____
Zone NAD 83 Epoch

COORDINATES (Optional)

Vert. Datum: NGVD29 NAVD88
Meas. Units: Metric Imperial

Corner -- Left as found Found and tagged Established Reestablished Rebuilt

Identification and type of corner found: Evidence used to identify or procedure used to establish or reestablish the corner:
See other side.

A description of the physical condition of the monument as found and as set or reset:
See other side.

SURVEYOR'S STATEMENT

This Corner Record was prepared by me or under my direction in conformance with the

Professional Land Surveyor's Act on Nov 6, 2007.

Signed Robert Johnson L.S. or R.C.E. Number 6932




SURVEYOR'S STATEMENT

This Corner Record was received 11/7/07, and examined

and filed 3/29, 2008.

Signed [Signature], Deputy County Surveyor

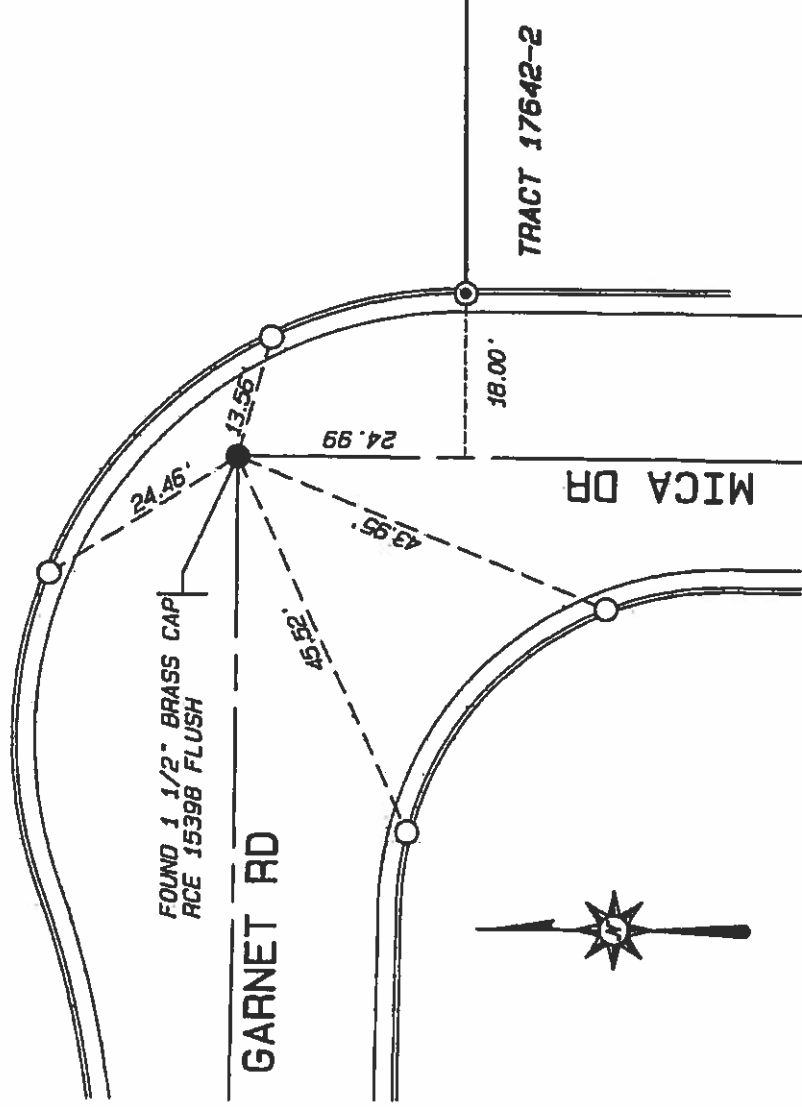
L.S. or R.C.E. Number 5705



County Surveyor's Comment _____

~~THE FILING OF THIS CORNER RECORD DOES NOT RELIEVE THE SURVEYOR FROM ANY RESPONSIBILITY OF THE FILING OF A RECORD OF SURVEY~~

A.P.N. _____
(Optional: For future indexing)



● FOUND 1 1/2" BRASS CAP RCE 15398 - TIED OUT PRIOR TO CONSTRUCTION
 SET 1" I.P. N/PLASTIC PLUG LS 6932 AFTER CONSTRUCTION, FLUSH

△ SET RANSET IN TOP OF CURB

◎ FD NAIL & RCE 15398 TAG PER MB 124/27-28
 TIED OUT PRIOR TO CONSTRUCTION SET
 NAIL & LS 6932 TAG IN TOP OF CURB AFTER CONSTRUCTION

357414

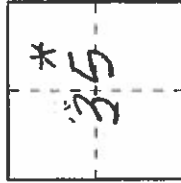
CORNER RECORD

Document Number 06-0553

City of Palm Springs County of Riverside, California

Brief Legal Description 4 mon's on Murray Canyon Dr. S.W. 1/4 of intersection of Toledo Ave

APN: _____



CORNER TYPE

Government Corner Control
 Meander Property
 Rancho Other
 Date of Survey Nov. 1, 2005

COORDINATES (Optional)

N. NAD27 NAD83
 E. Zone NAD83 EPOCH
 Elev. NGVD 29 NAD88
 Meas. Units Metric Imperial
 Reestablished Rebuilt

T.4S. R.4E. S.8M.

(Include: Sec., Twp., Rge. & Meridian or Rancho)

Corner -- Left as found Found and lagged Established Reestablished Rebuilt

Identification and type of corner found: Evidence used to identify or procedure used to establish the corner:

● = Found nail and Tin's flush in pavement
 Accepted as positions indicated per
 reference shown. (prior to construction)

A description of the physical condition of the monument as found and as set or reset:

Set. 1'1/4" copperweld mon. stamped
"L.S. 4664" flush per these ties
after construction.

SURVEYOR'S STATEMENT

This Corner Record was prepared by me or under my direction in conformance with
 the Land Surveyors' Act on MAY 24, 06

Signed Reynolds W. Wright L.S. ~~4664~~ No. 4664

COUNTY SURVEYOR'S STATEMENT


This Corner Record was received 7/19/06 and examined

and filed 10/15/06
 Signed [Signature] Deputy County Surveyor

County Surveyor's Comment _____

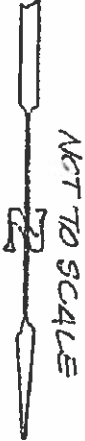
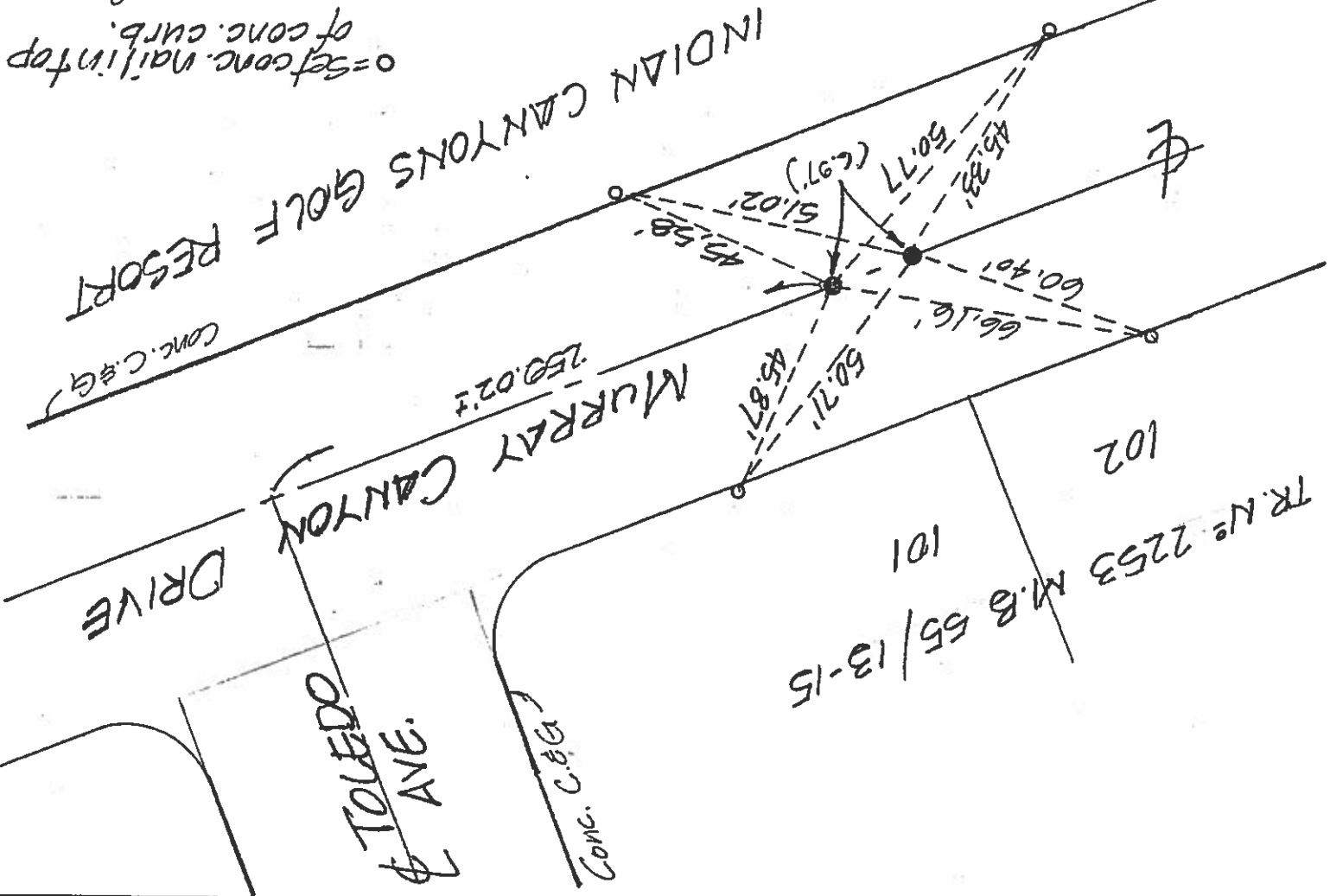


EXP 9-30-06



8550-90

() = record info. per
Tr. 2253, M.B. 55/
13-15.
o = set conc. nail in top
of conc. curb.



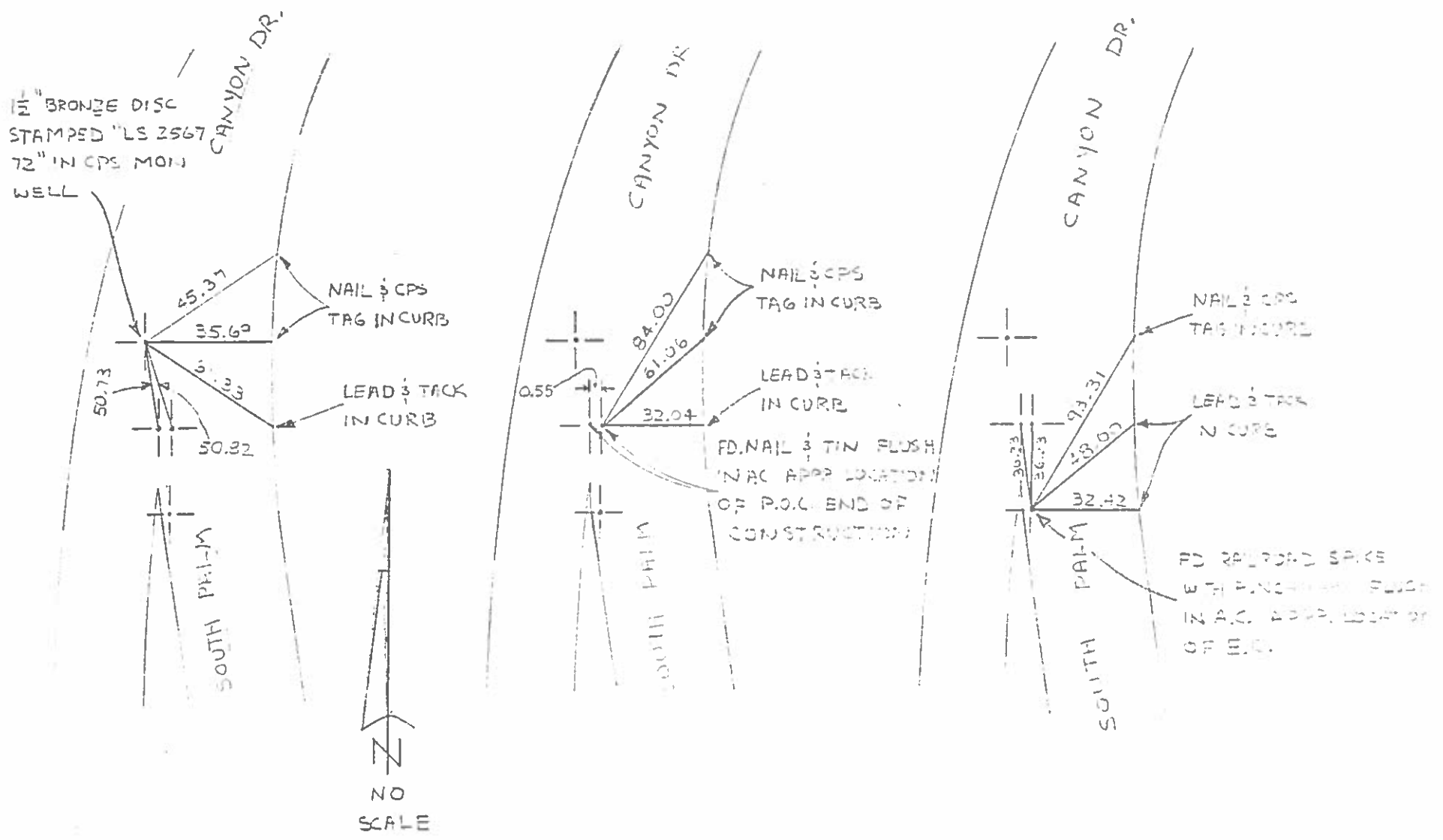
Survey of SOUTH PALM CANYON DR TR 10527
 Classification MONUMENT TIES
 Survey by COL. J. W. ...

PUBLIC WORKS DEPARTMENT

5

From Sta. _____ To Sta. _____
 Date 10/25/79

SEC 35
 T4S - R4E



Survey of SOUTH PALM CANYON & MURRAY CANYON DR.
 Classification MONUMENT TIES TR. 10527
 Survey by FOLE OWENS

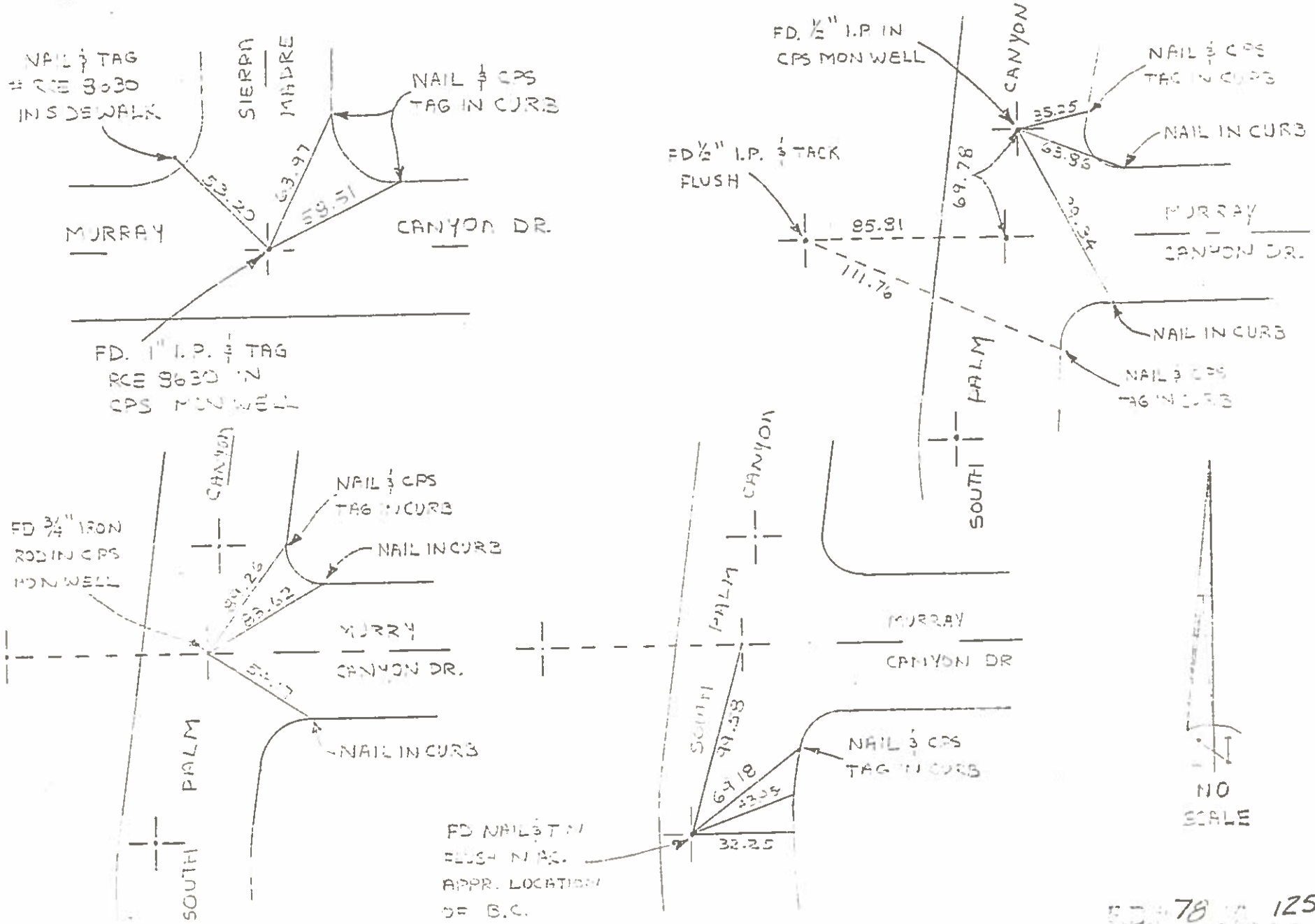
PUBLIC WORKS DEPARTMENT

5

From Sta. _____ To Sta. _____

Date 10-25-73

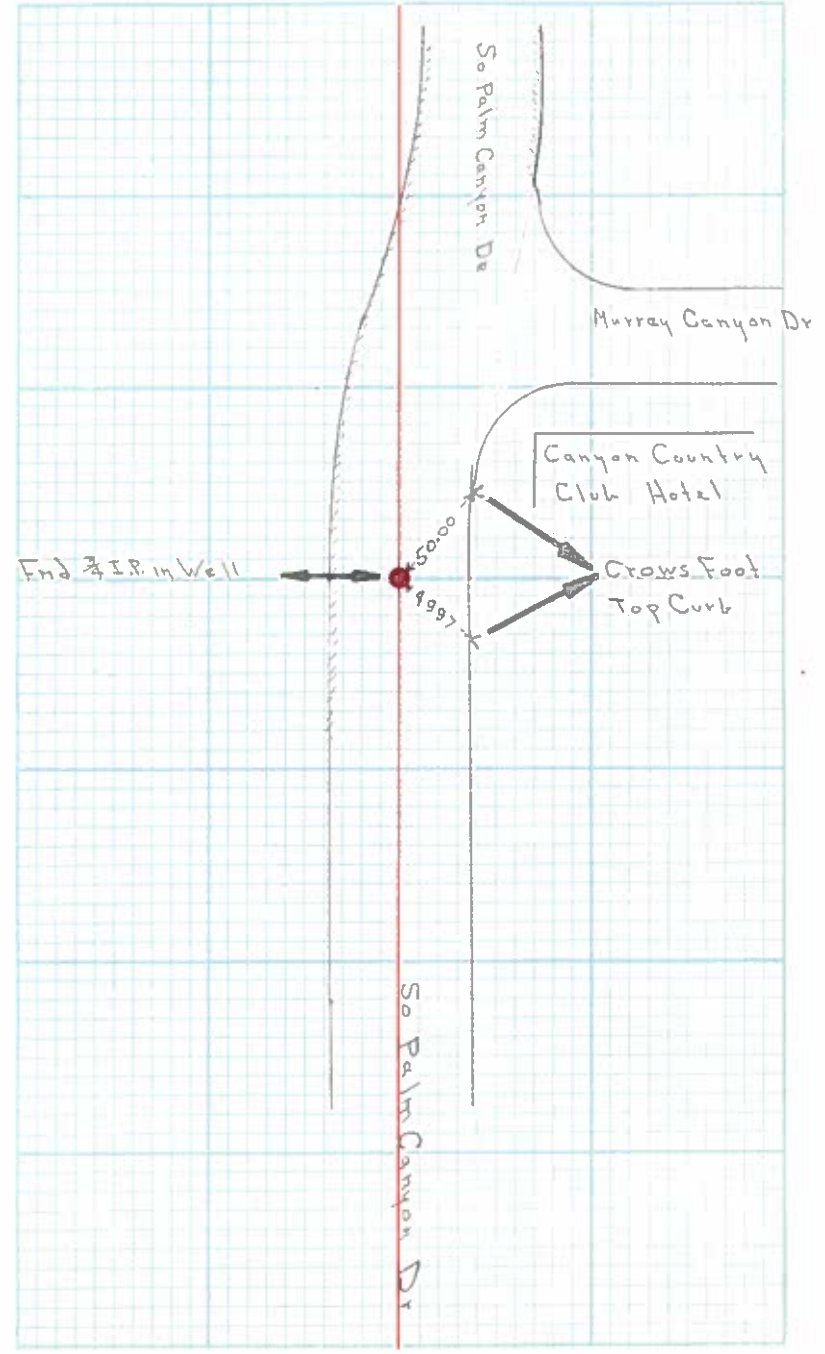
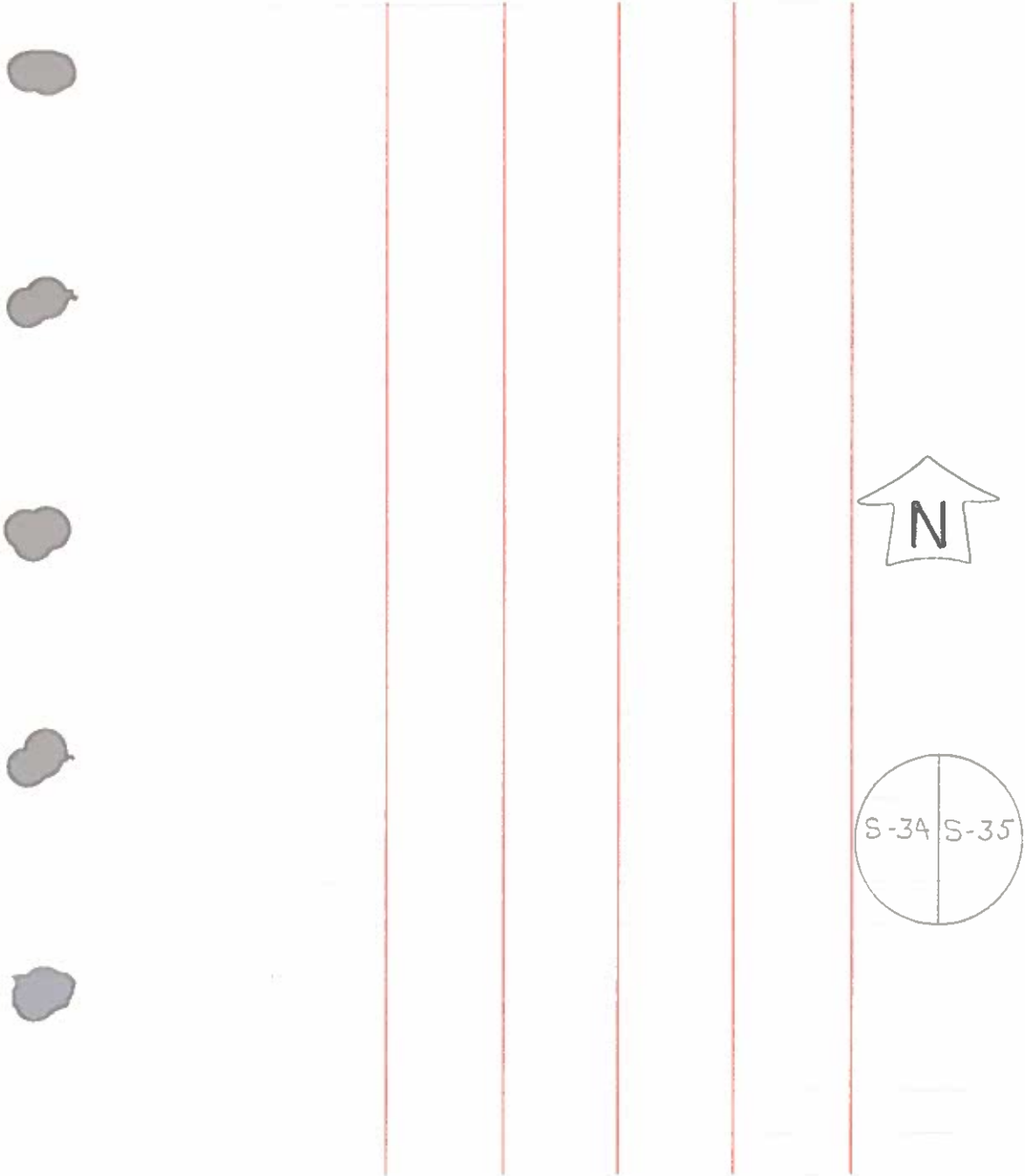
SEC 35
 T4S - R4E



FD 78-125

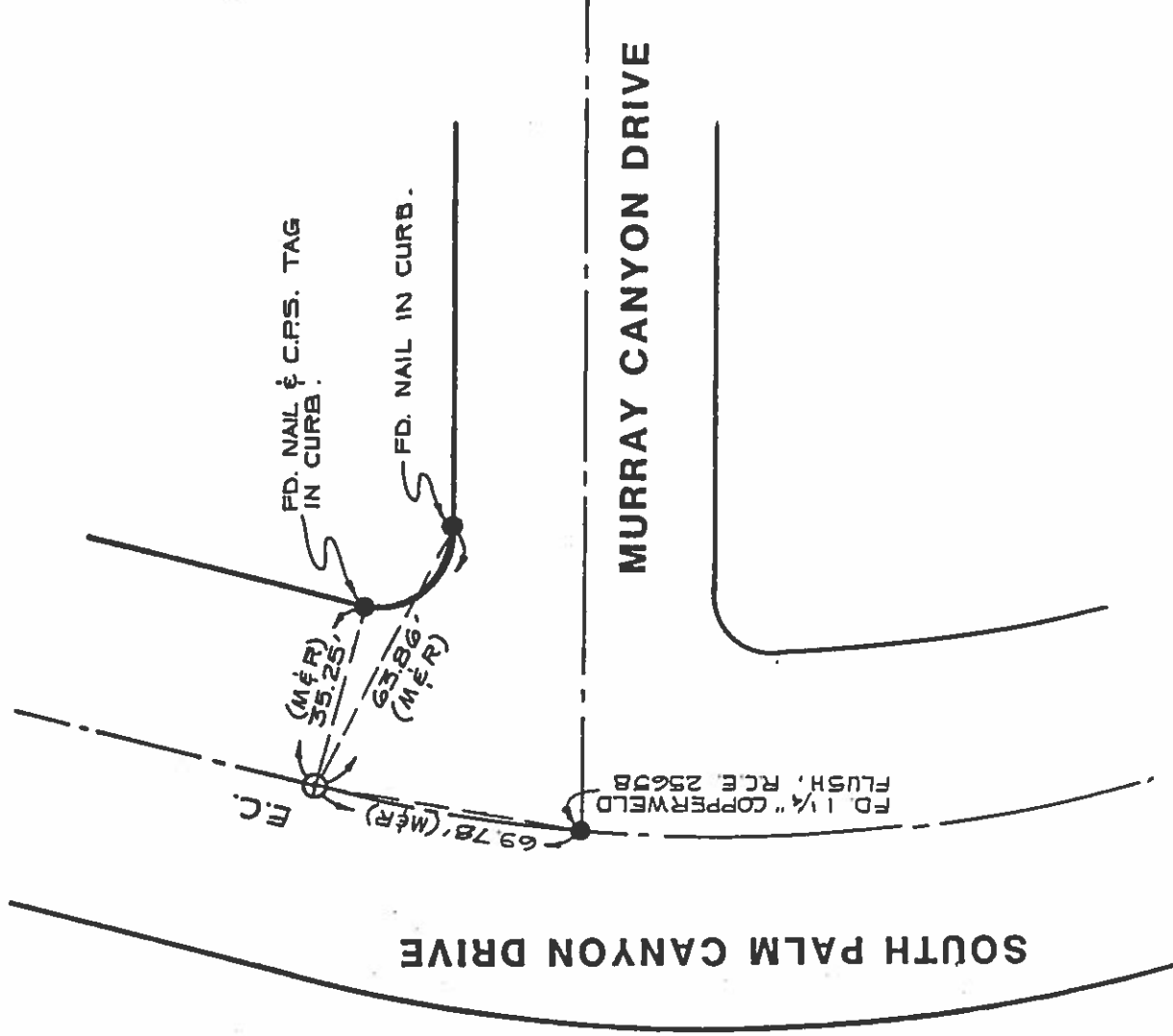
Survey of Sec 35 W 1/4 Cor Sec 35
Classification Ties R-A-E T-A-S
Survey by _____

From Sta _____ To Sta _____
Date 20 Feb 1970



CORNER RECORD

SEC. 35, T.4S., R.4E.



⊕ Denotes found 1/2" I.P. DN. 05' in C.P.S. monument well per C.P.S. Tiebook. Monument was destroyed during construction. Reset 1" I.P. DN. 0.5' in C.P.S. monument well, tagged R.C.E. 25658 per C.P.S. ties

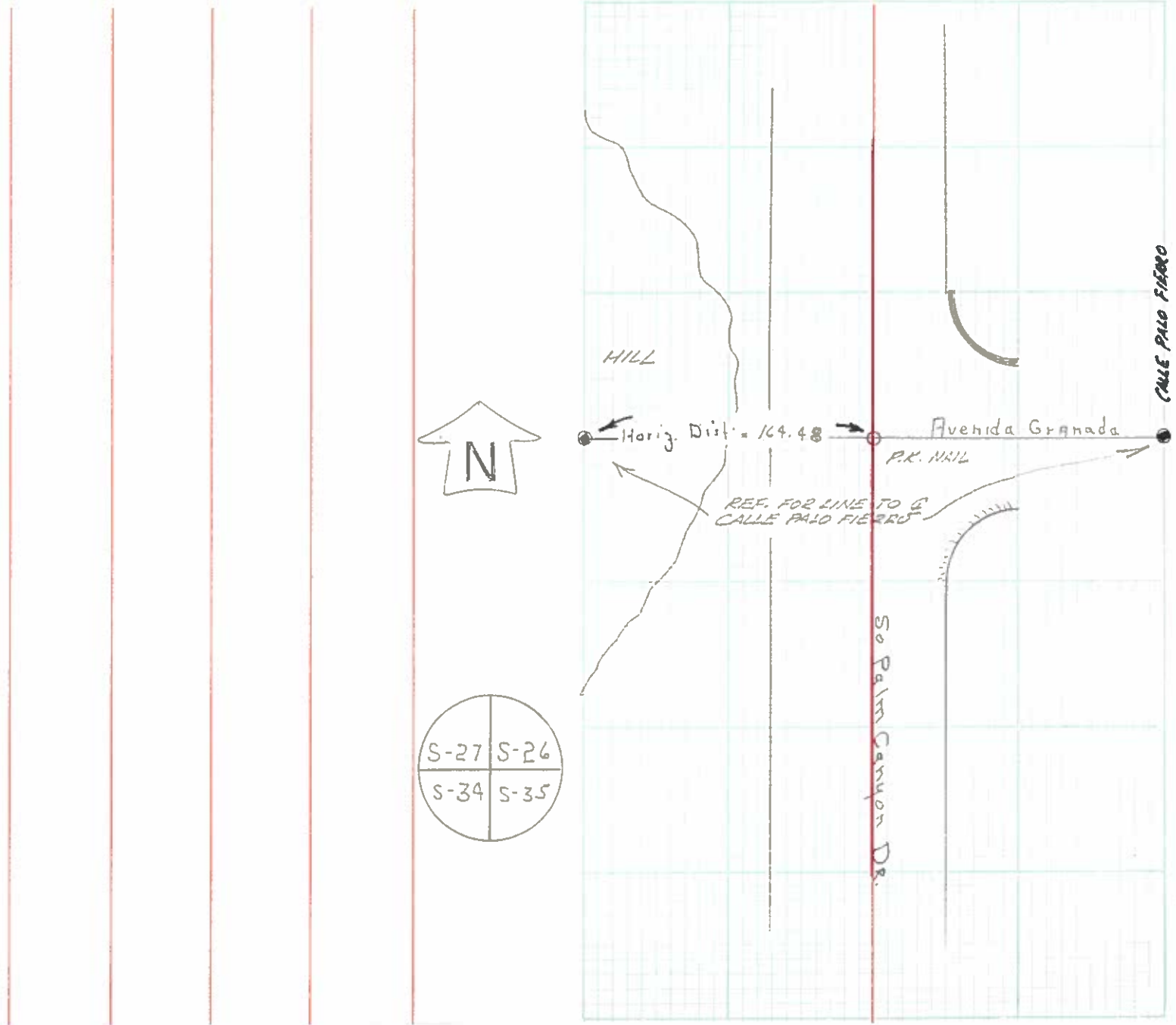


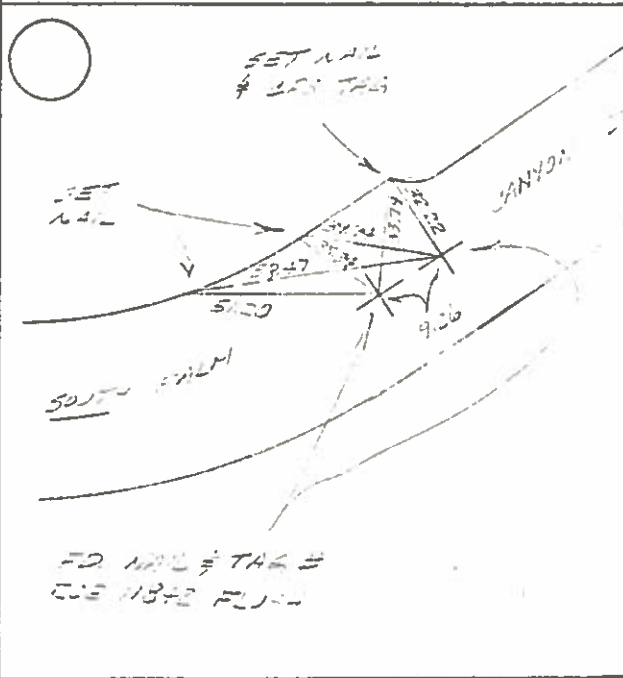
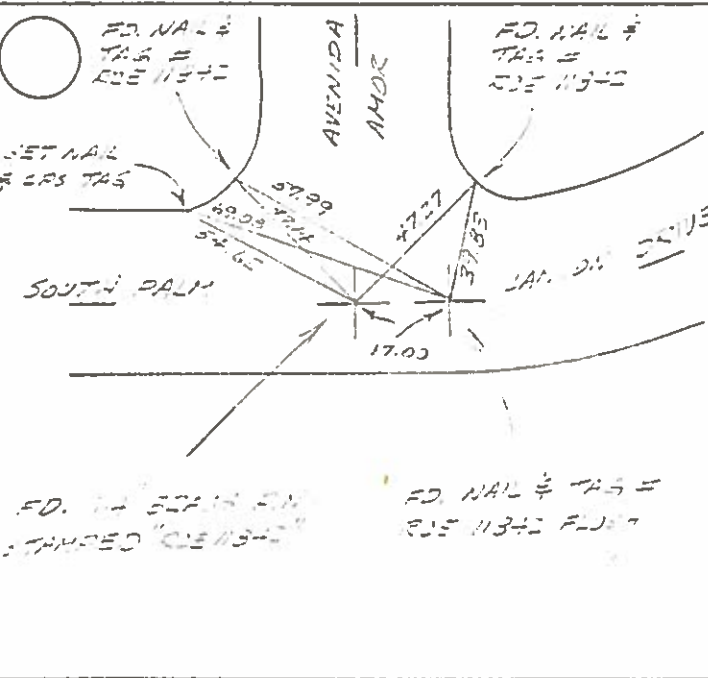
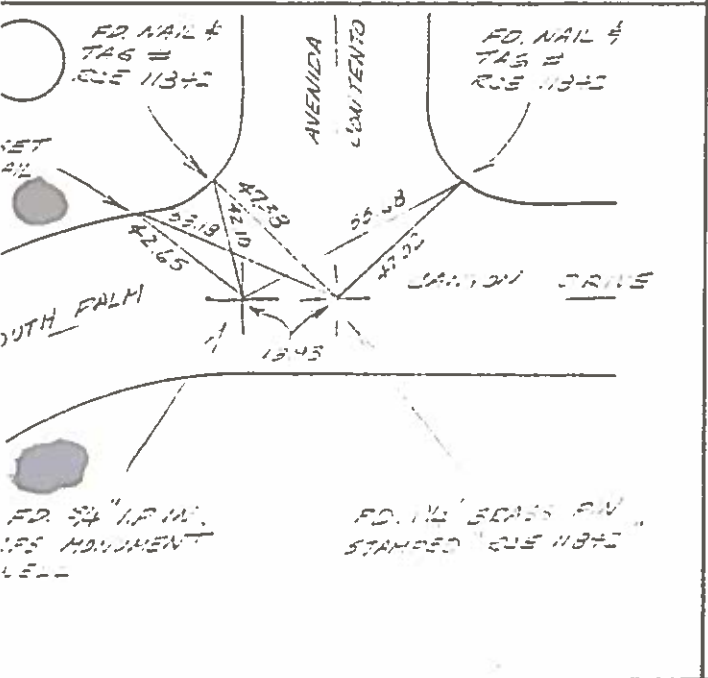
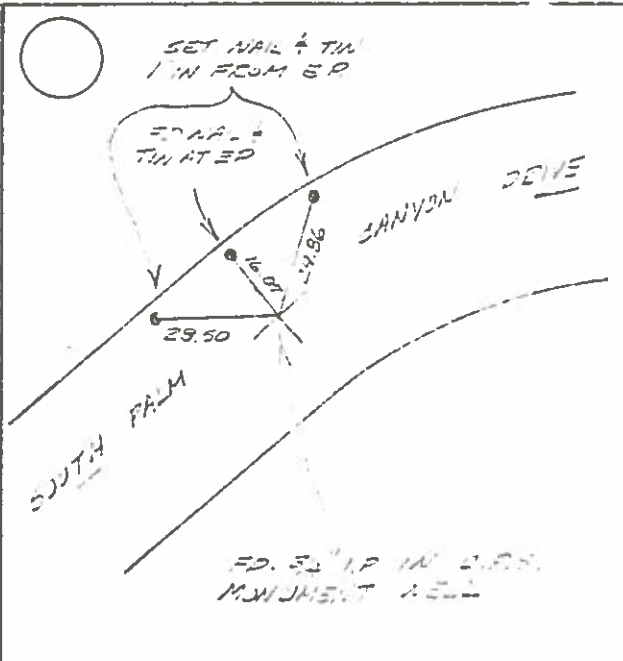
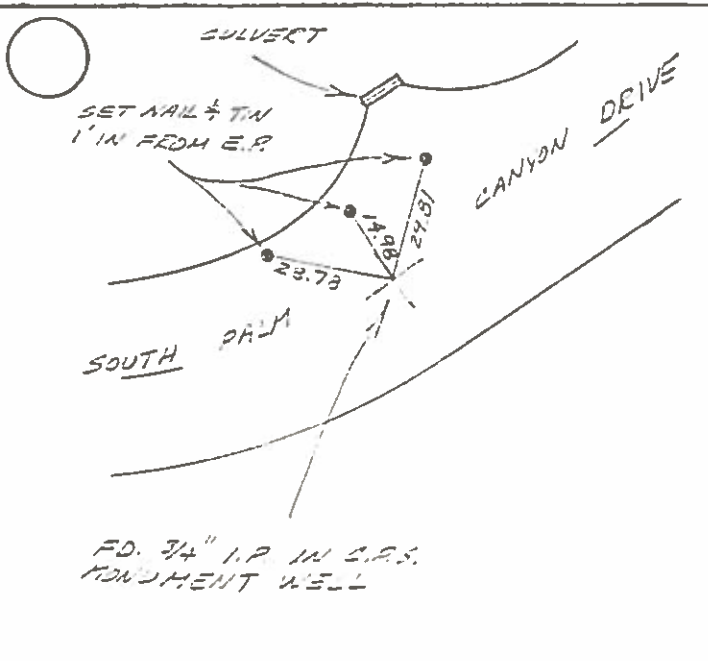
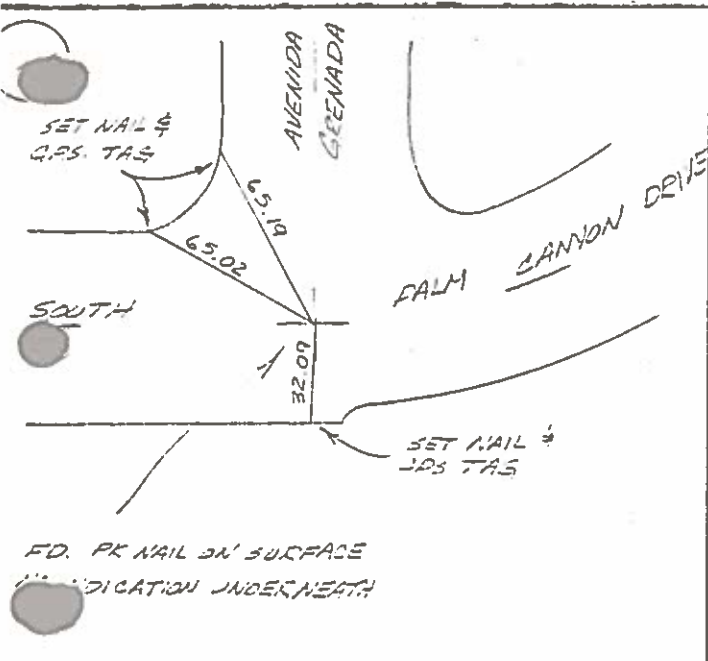
N.T.S.

Robert J. Mainiero
ROBERT J. MAINIERO R.C.E. 25658

Survey of ~~So W Cor Sec 26 + No W Cor Sec 35~~ T4 R4
Classification Section Ties
Survey by _____

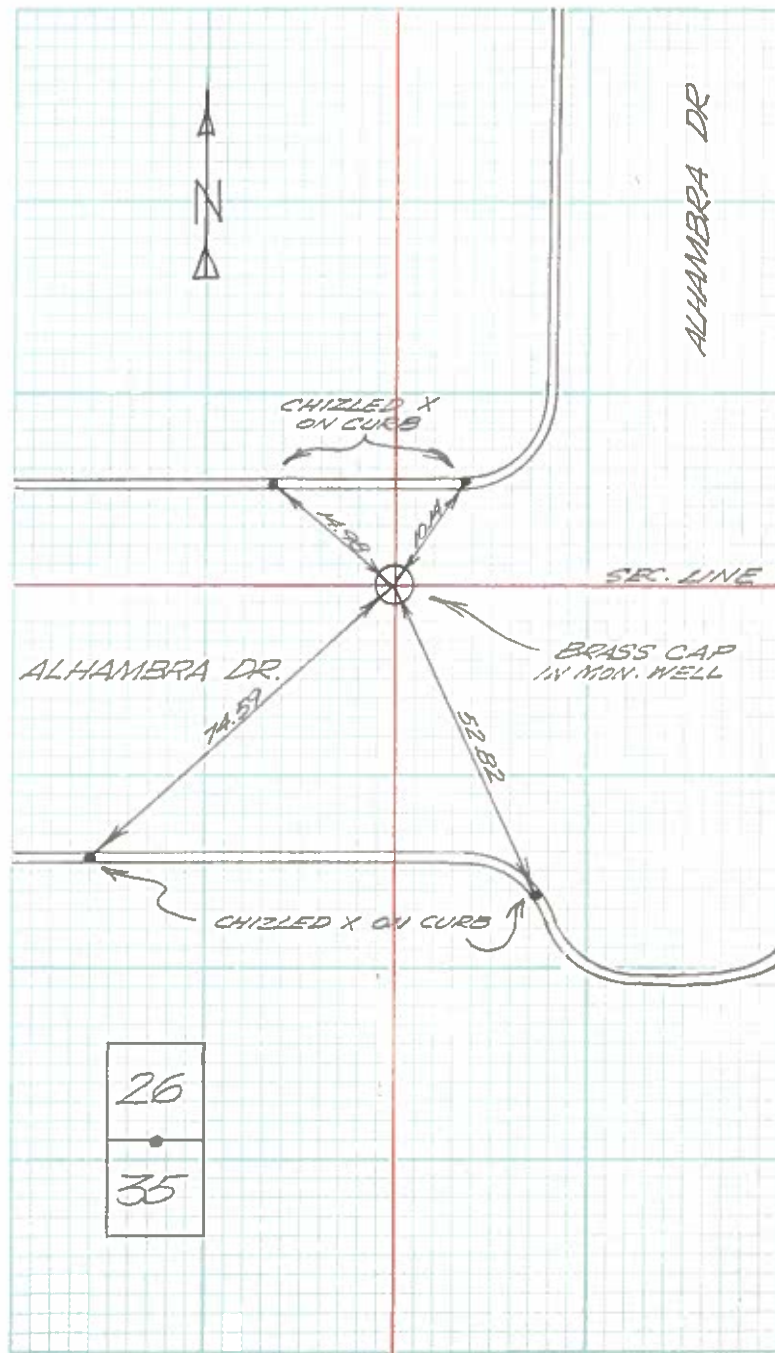
From Sta. So Palm Canyon To Sta. Avenida Granada
Date 18 Feb 1970





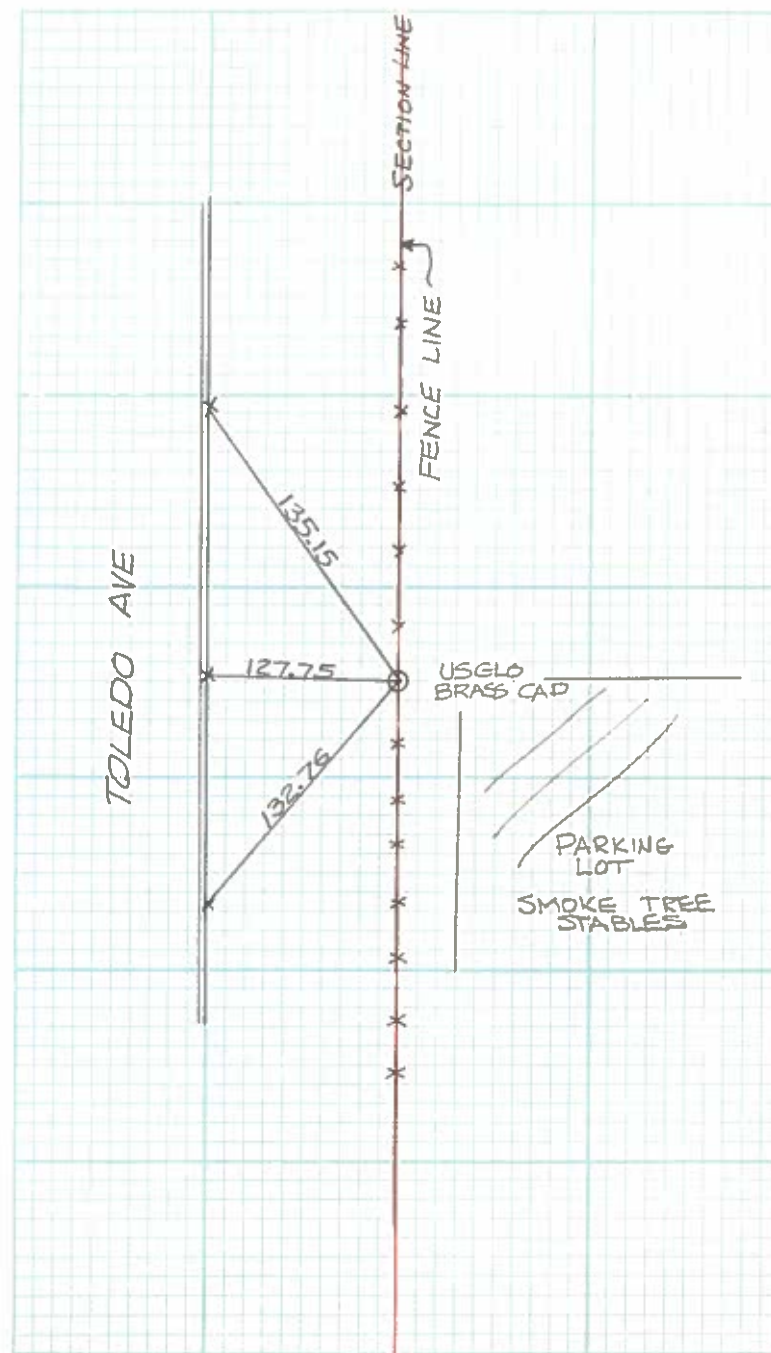

Survey of SEC. 35 T4S R4E
Classification R.P.'S TO C. N 1/4
Survey by MOHLER, McMAHON, PETACH, SHUMAN, WHITE

From Sta _____ To Sta. _____
Date FEB. 18, 1970



Survey of NE. COR SEC 35 T4 R4
Classification LOCATION AND TIE
Survey by RILEY

From Sta _____ To Sta _____
Date 2-27-70



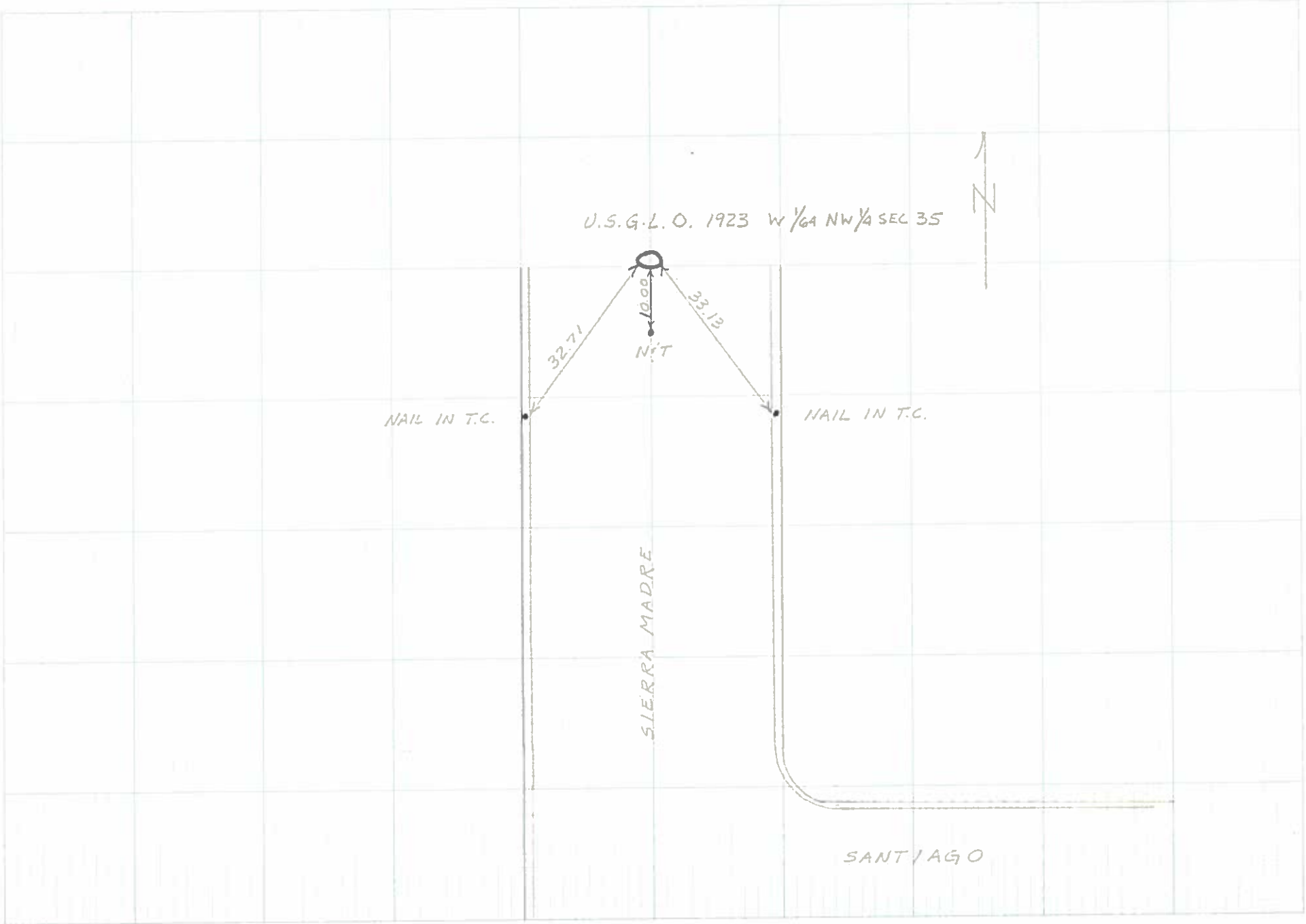
CITY OF PALM SPRINGS
PUBLIC WORKS DEPARTMENT

4

Survey of MON TIE
Classification _____
Survey by CARTWRIGHT COLE SHUMAN

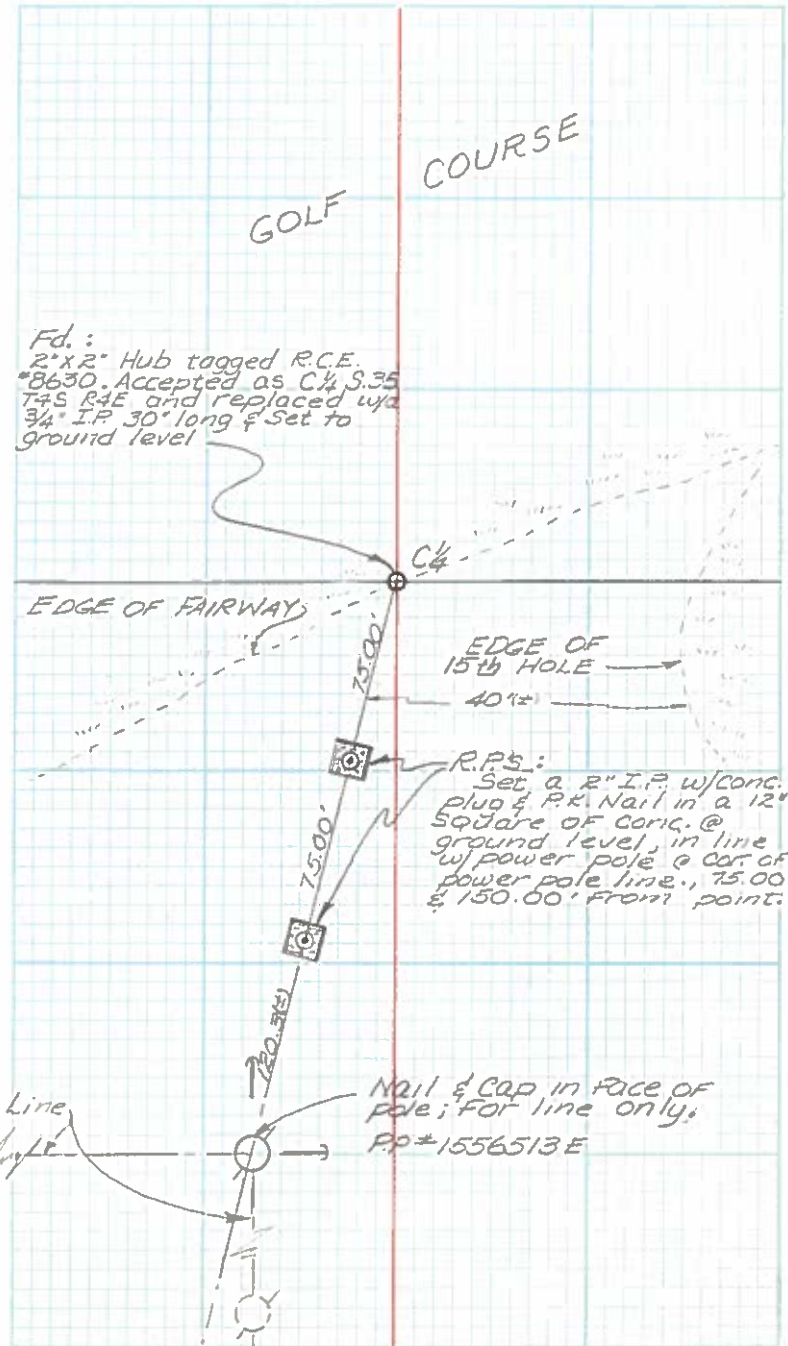
SEC 35
T4S R4E

From Sta _____ To Sta _____
Date 12-15-71



Survey of C¹/₄ Sec 35 T4S R4E S.B.B.&M.
Classification R.P.'S
Survey by Rojo - Petach - Shuman

From Sta. _____ To Sta. _____
Date 24 December 1969



Fd.:
2" x 2" Hub tagged R.C.E.
#8630. Accepted as C¹/₄ S.35
T4S R4E and replaced w/
3/4" I.P. 30" long & set to
ground level

GOLF COURSE

EDGE OF FAIRWAY

EDGE OF 15th HOLE
40'±

R.P.S.:
Set a 2" I.P. w/ conc.
plug & PK Nail in a 12"
square of conc. @
ground level, in line
w/ power pole line, 75.00'
& 150.00' from point.

Power Pole Line

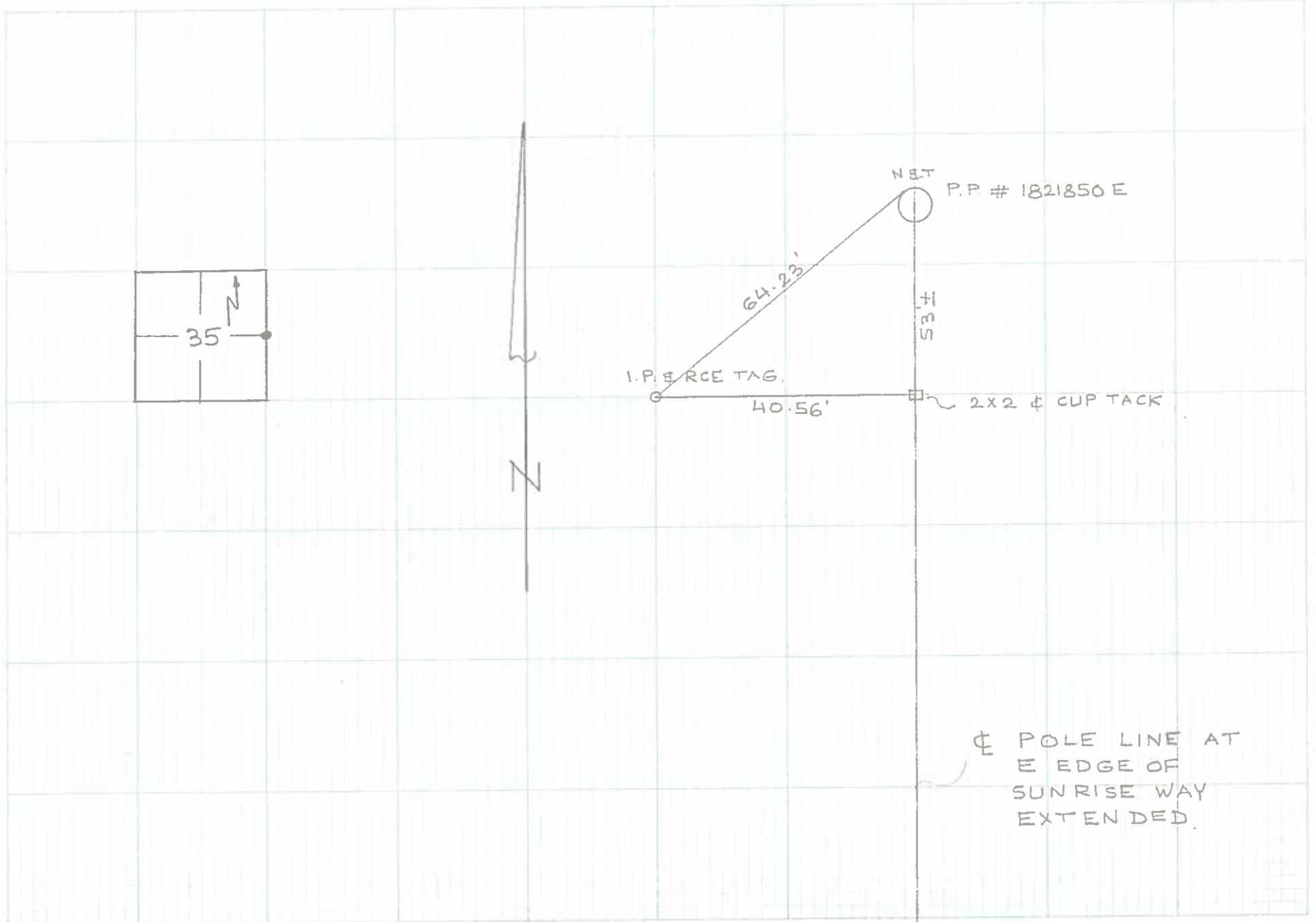
Nail & Cap in Face of
Pole; For line only.
PP#1556513E

CITY OF PALM SPRINGS
PUBLIC WORKS DEPARTMENT

7

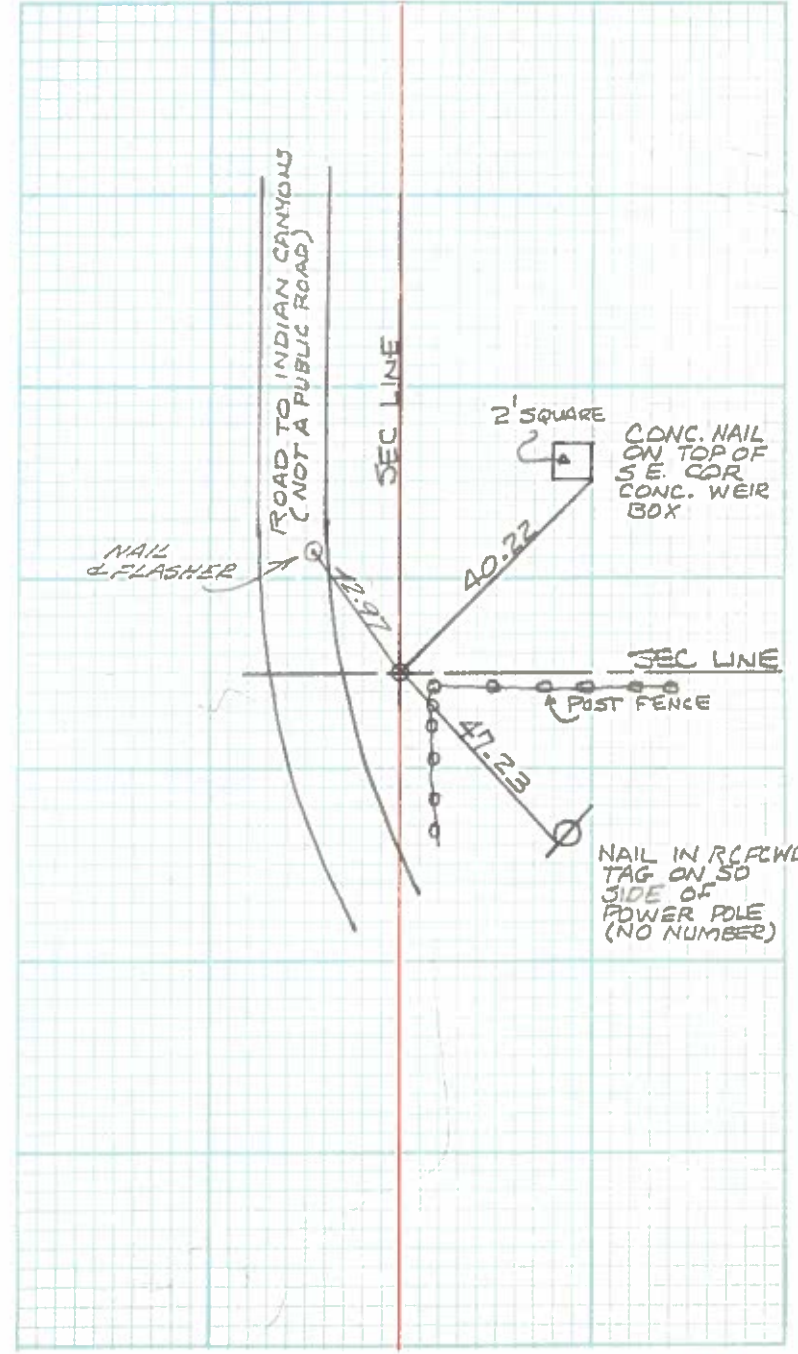

Survey of TIES TO MONUMENTS
Classification E 1/4 SEC. 35 T3S R4E
Survey by A B. S.P. J.M.

From Sta _____ To Sta _____
Date 3-10-72



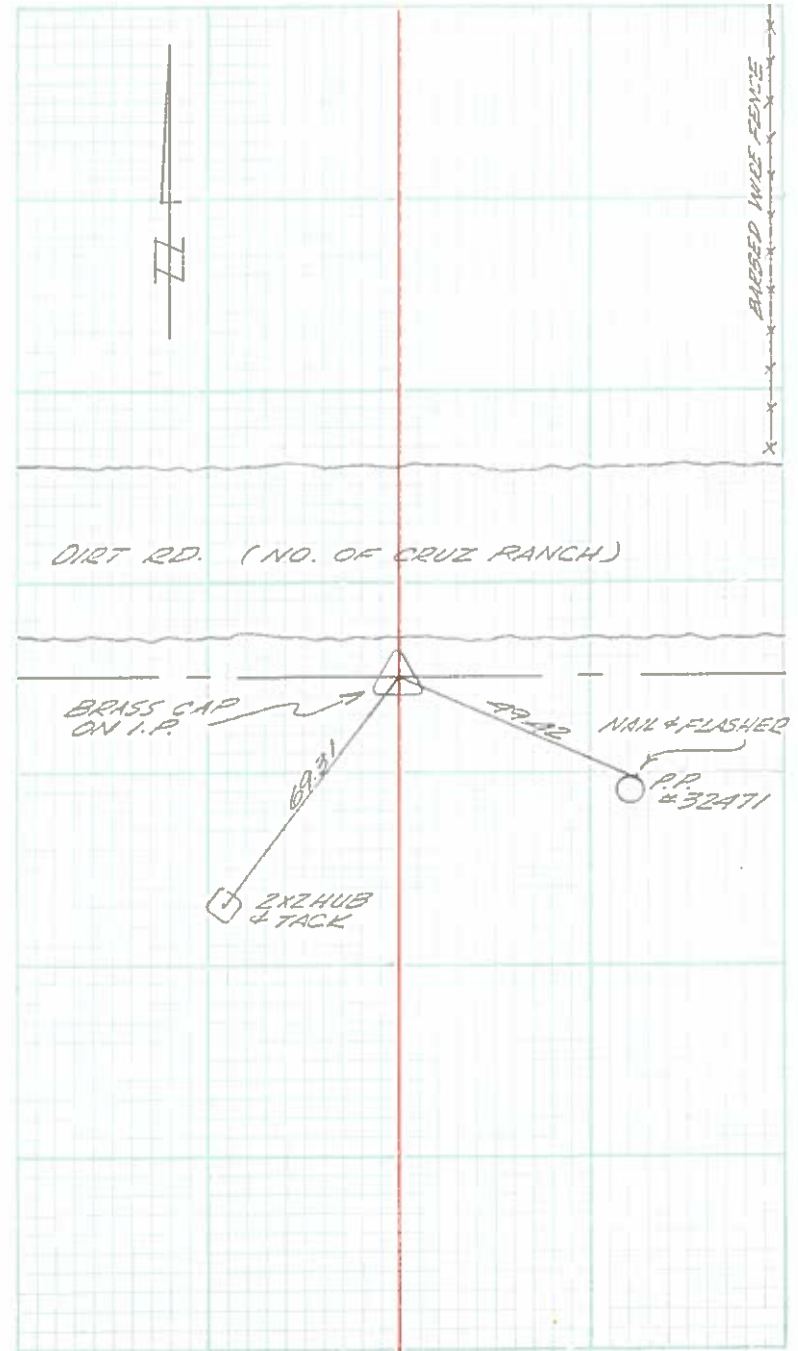
Survey of SW COR SEC 35 T4 R4
Classification LOCATION AND TIE
Survey by RILEY (ROD, McMAHON, GILBERT)

From Sta _____ To Sta _____
Date 2-27-70 (9-10-68)



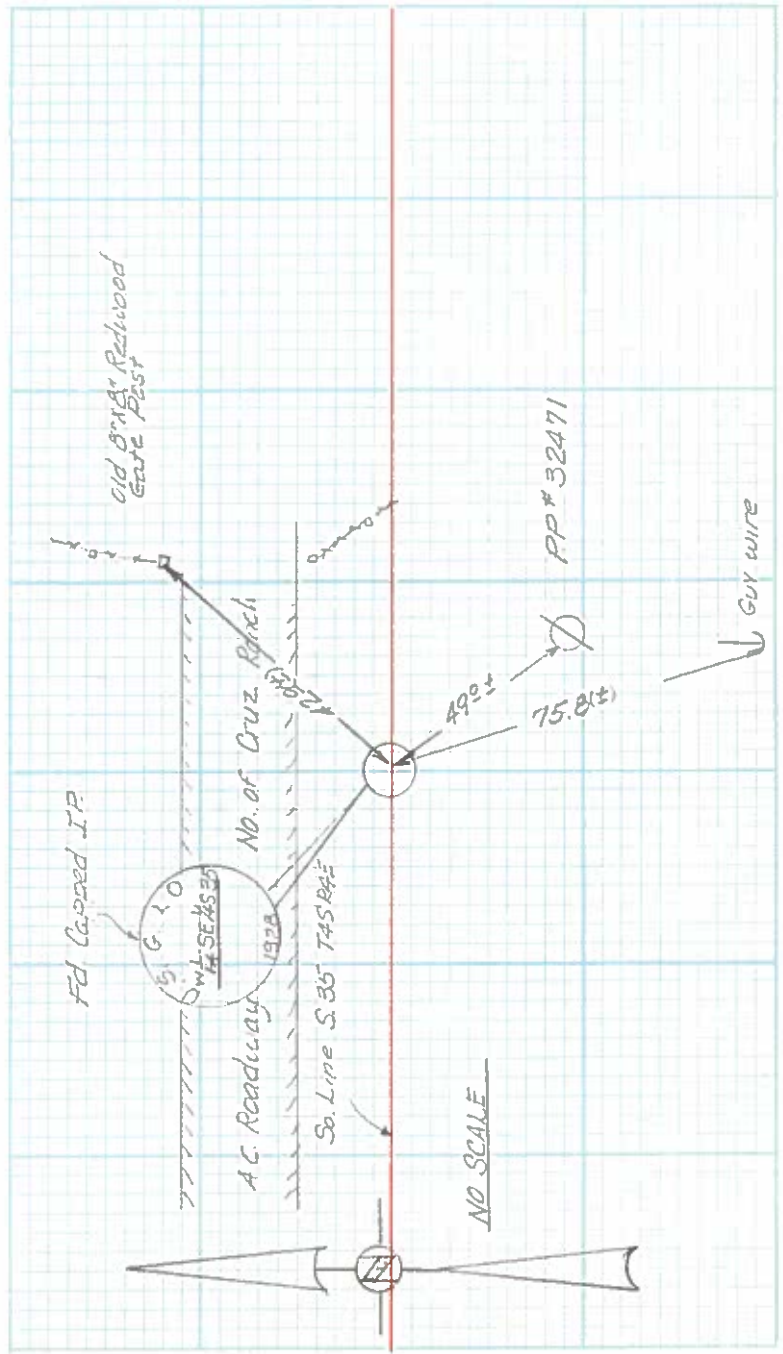

Survey of W 1/4, SE 1/4 SEC. 35 RAE-TAS
Classification R.P.'S TO BRASS CAP
Survey by MOHLER, PETACH, SHUMAN

From Sta _____ To Sta _____
Date 2-18-70



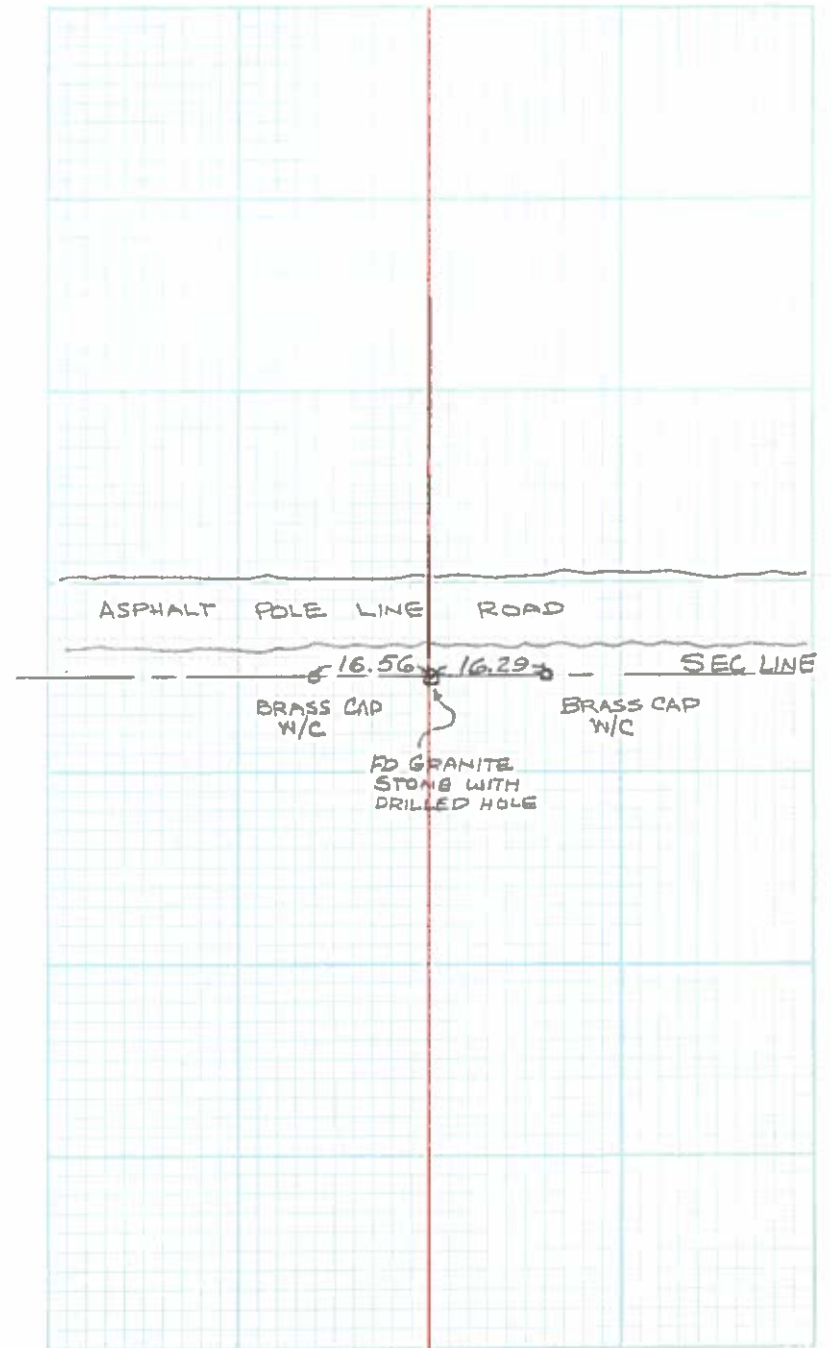

Survey of Sec. 35 T4S. R4E S.B.B. & M.
Classification R.P.'S
Survey by Rojo - Shuman

From Sta _____ To Sta _____
Date 12 Dec. 1969



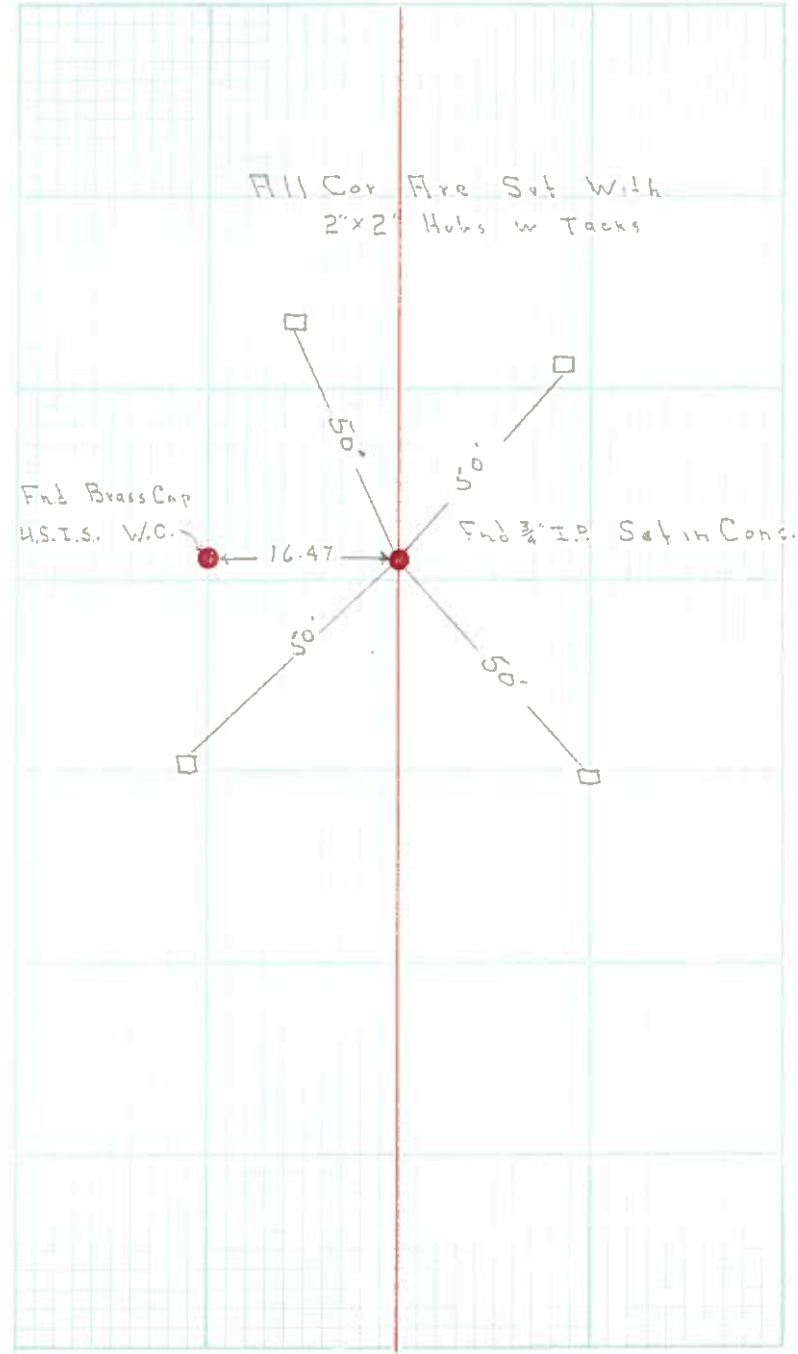

Survey of S 1/4 COR SEC 35 T4 R4
Classification LOCATION & TIE
Survey by RILEY

From Sta _____ To Sta _____
Date 2-27-70



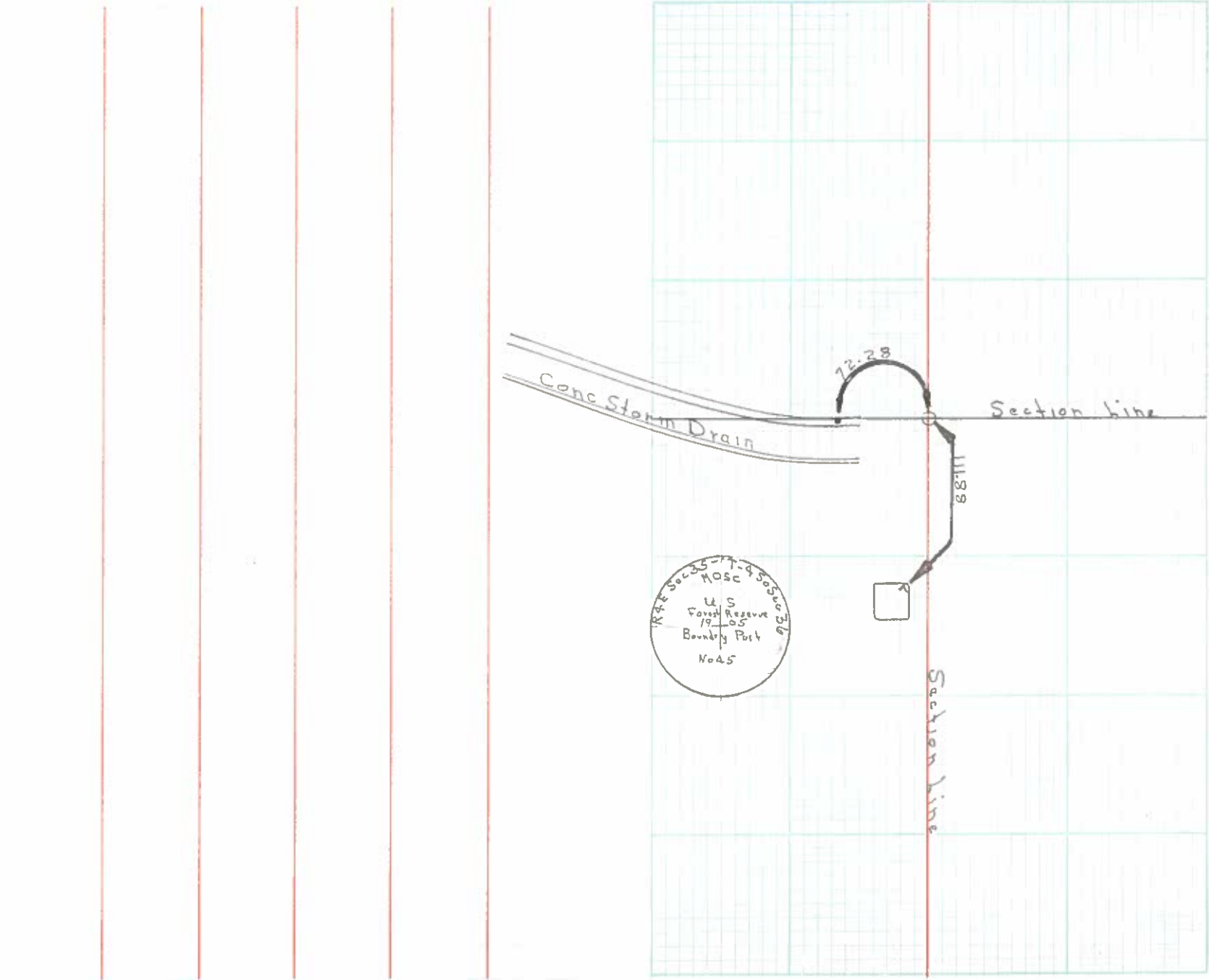
Survey of So 1/4 Sec 35
Classification Ties
Survey by _____

From Sta. _____ To Sta. _____
Date 10 March 1970



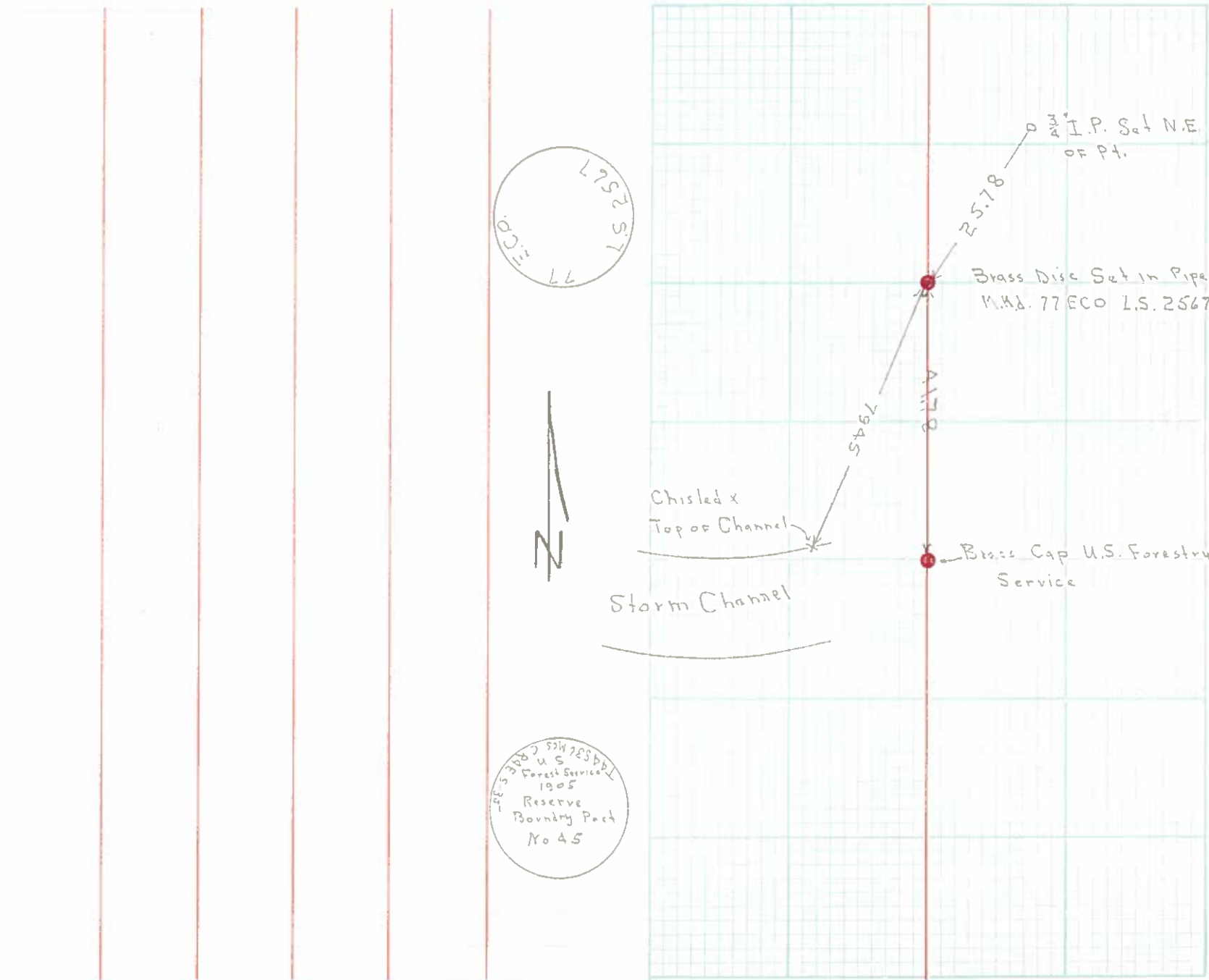
Survey of So-E-Cor Sec 35 & So West Cor Sec 36
Classification Section Ties
Survey by _____

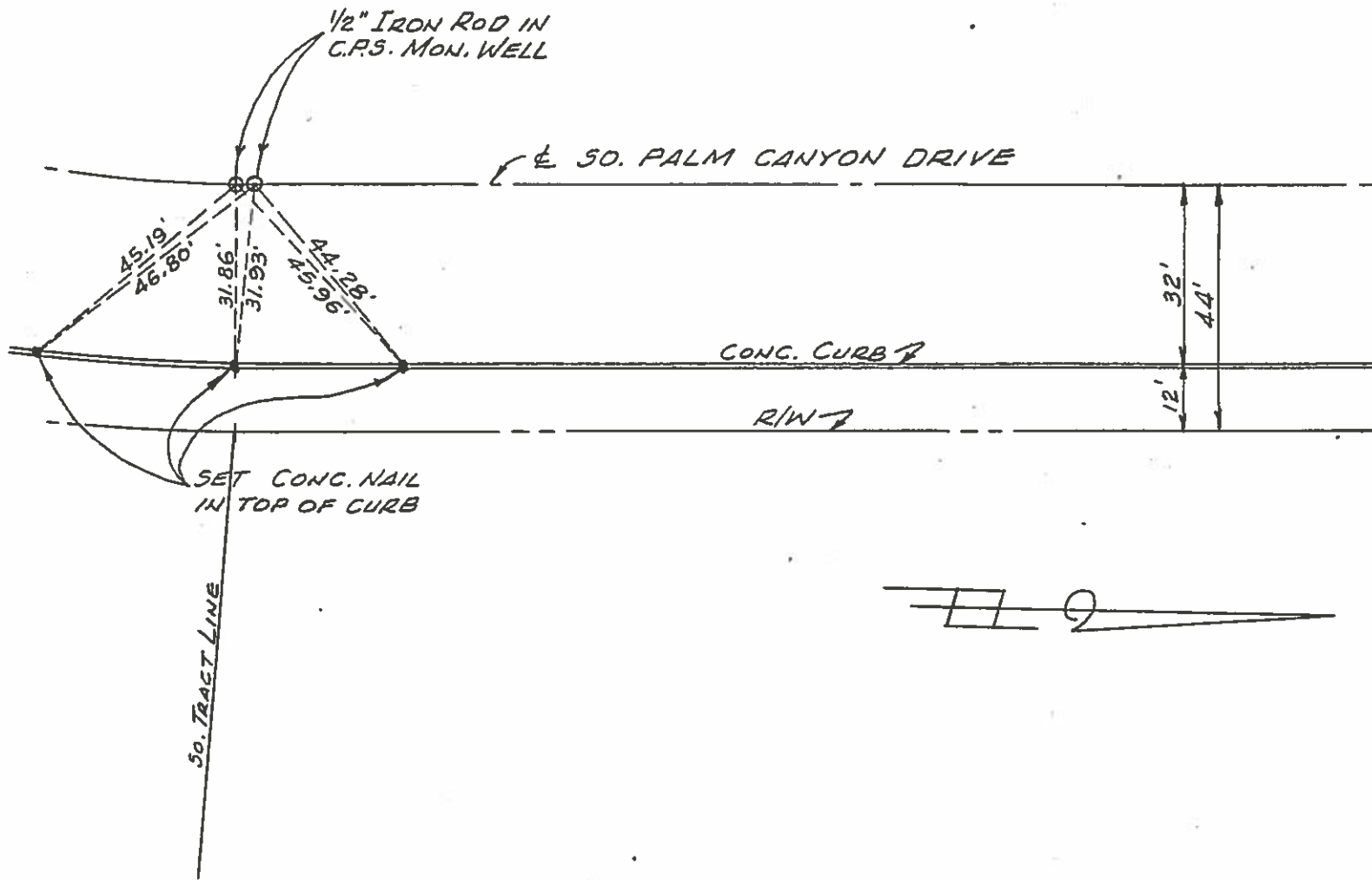
From Sta _____ To Sta _____
Date 18 Feb 1970



Survey of BF. Cor Sec 35
Classification Ties
Survey by _____

From Sta _____ To Sta _____
Date 11 March 1970



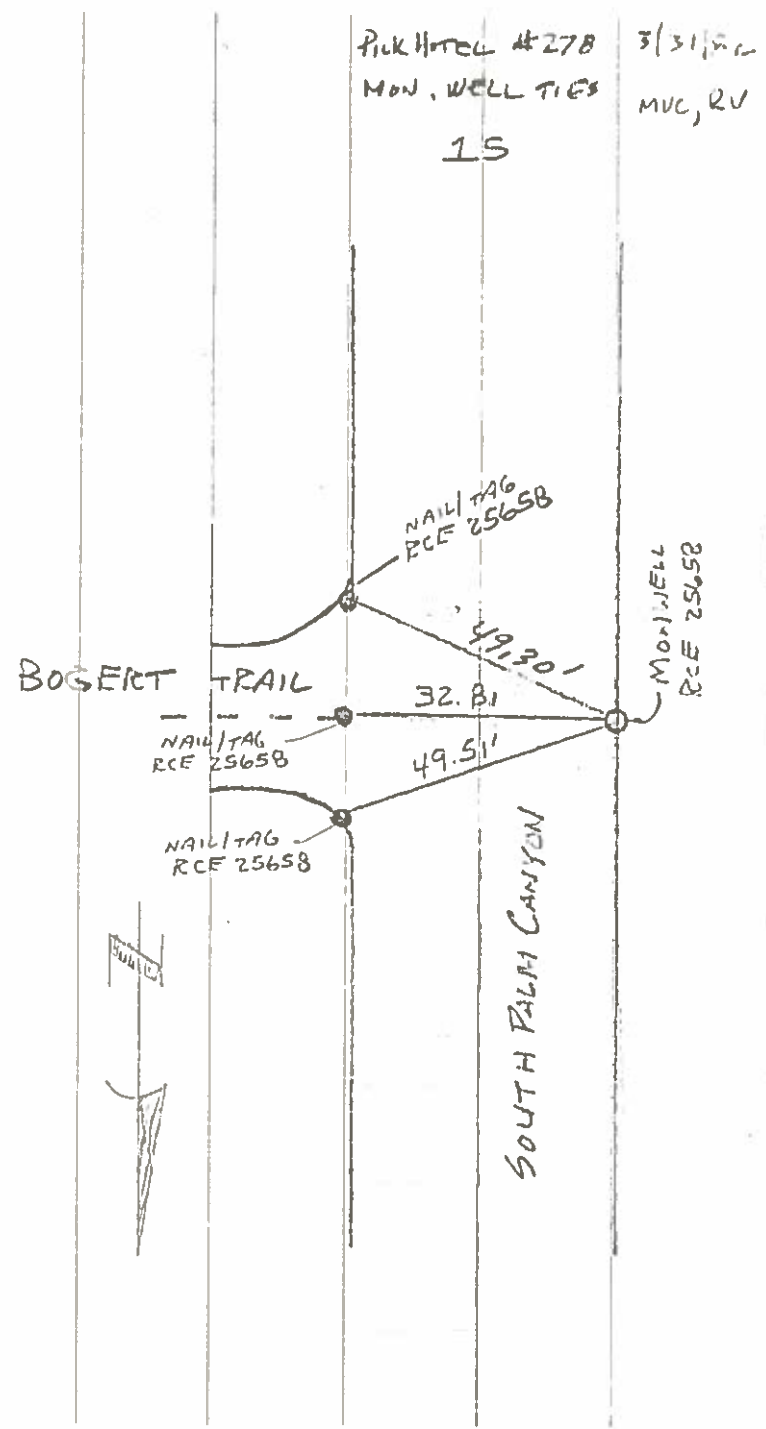
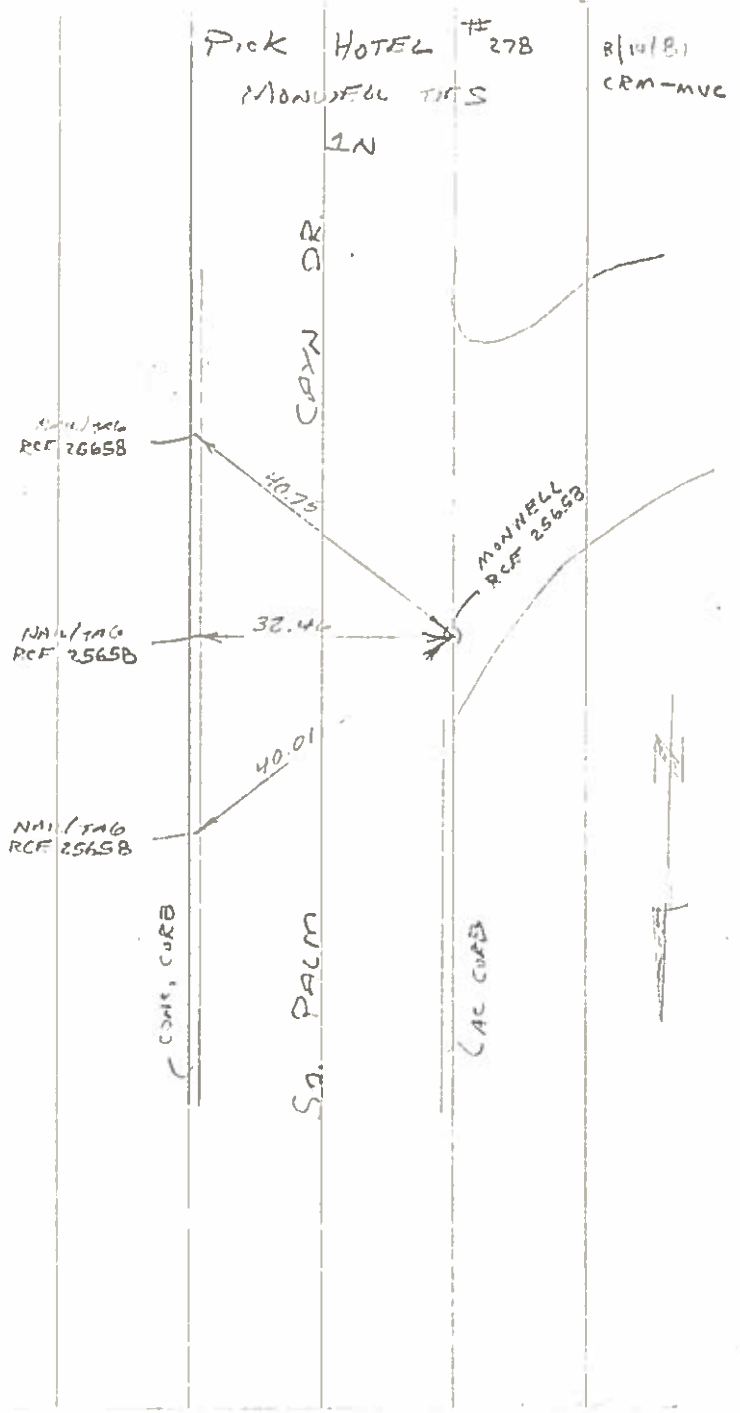


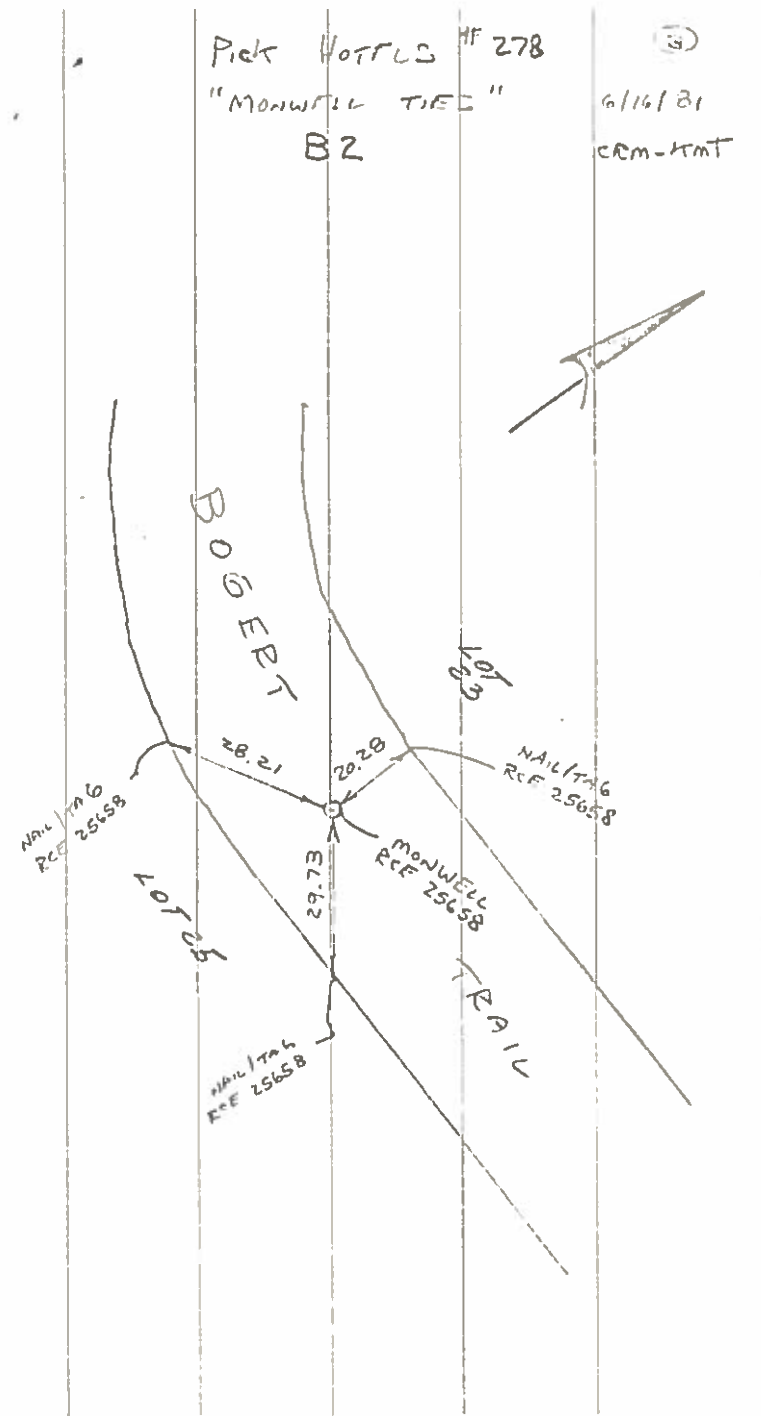
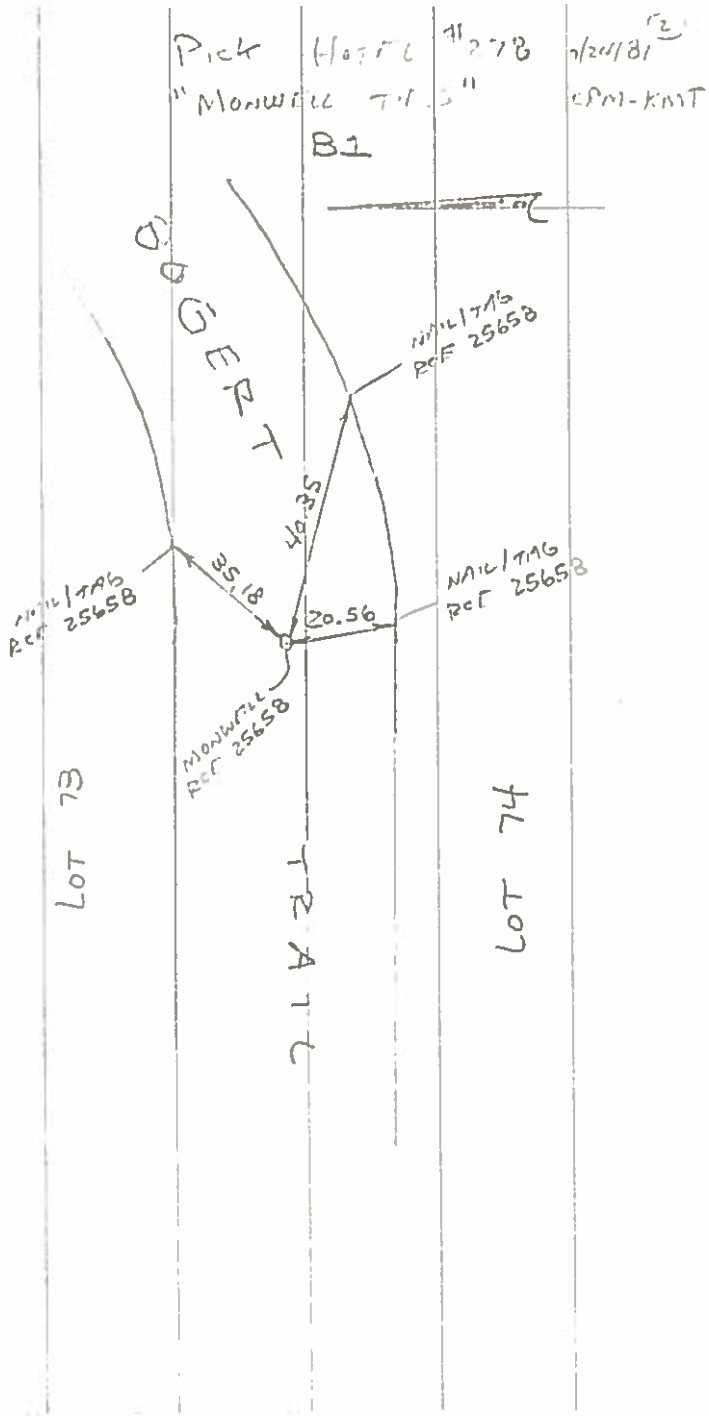
CENTERLINE TIES
TRACT NO. 14942

SCALE: 1" = 30'

OCT. 1981

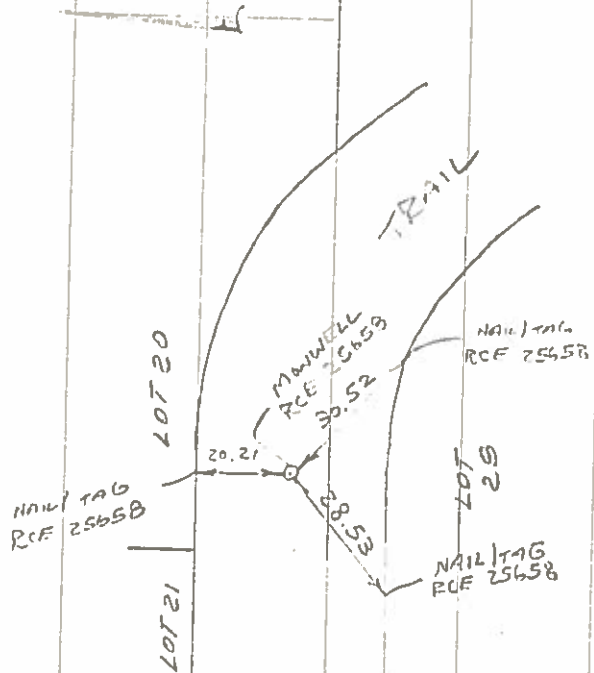
KWL ASSOCIATES
712 Eugene Road
PALM SPRINGS, CA 92262
(714) 327-7786





Pick Holes #278
"MONWELL TIES"
B3

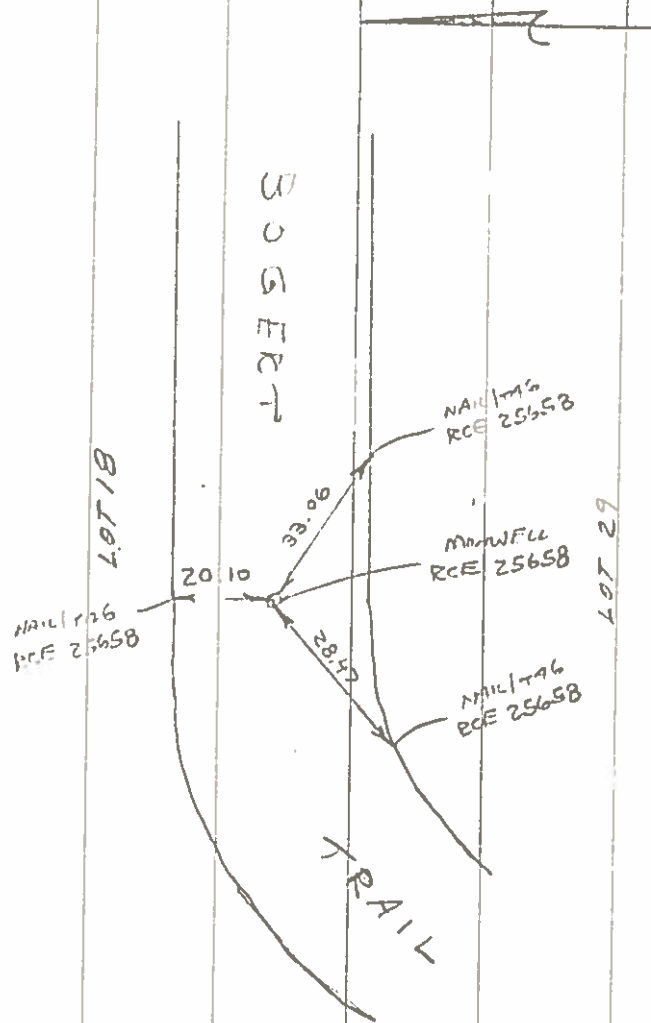
3/12/31
CRM-KMT



ROBERT

Pick Holes #278
"MONWELL TIES"
B4

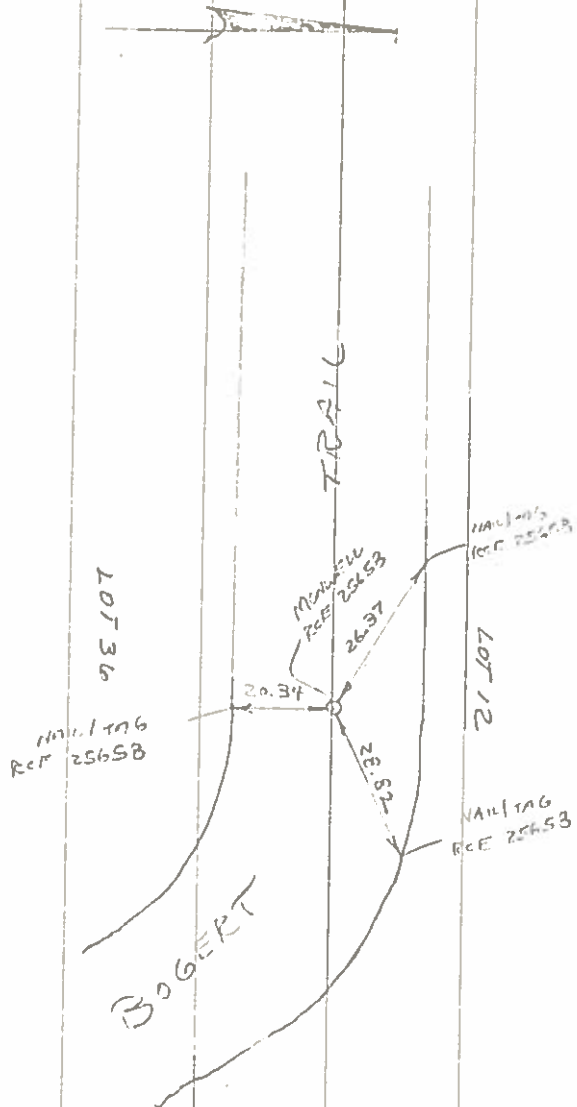
3/12/31
CRM-KMT



ROBERT

Pick HOTEL #278
"MONWELL TIES"
85

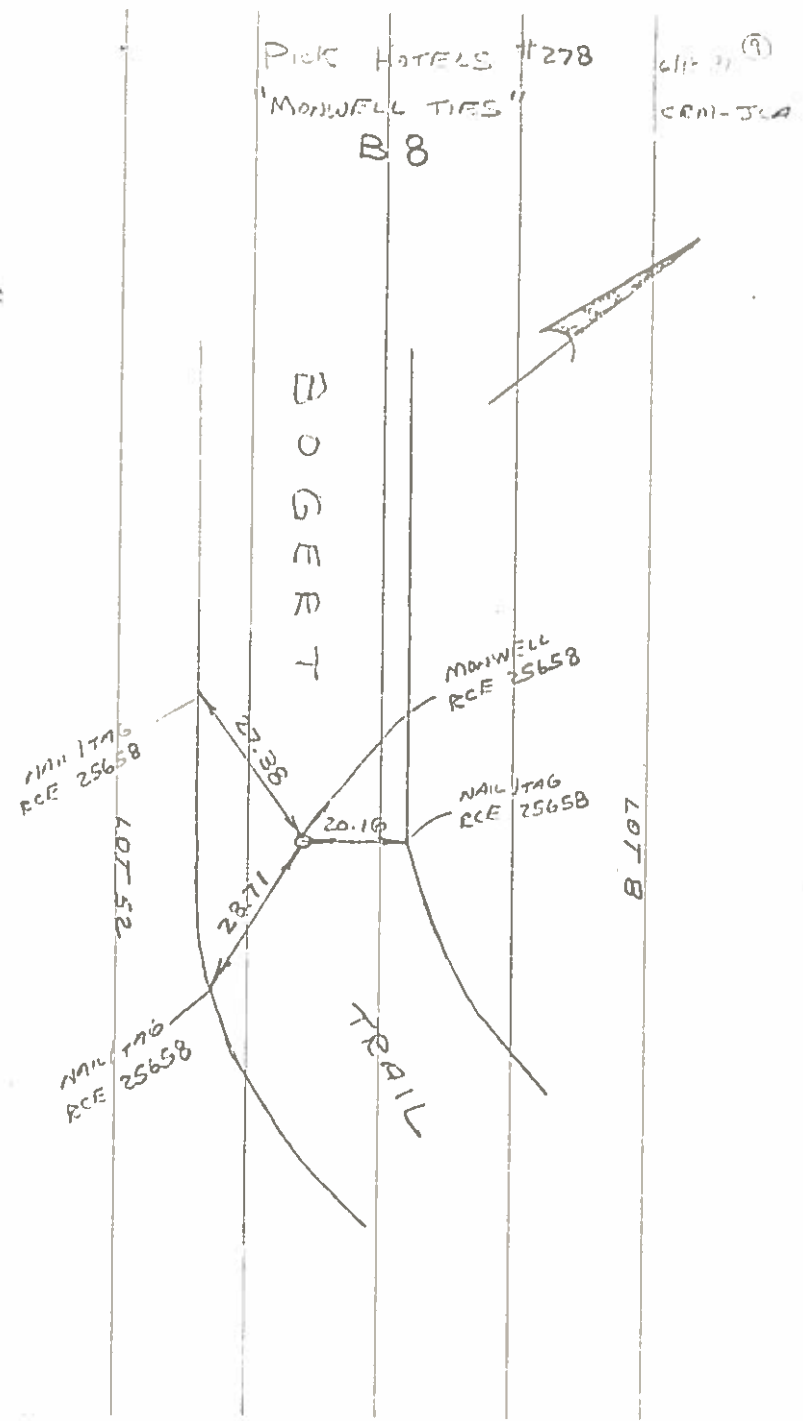
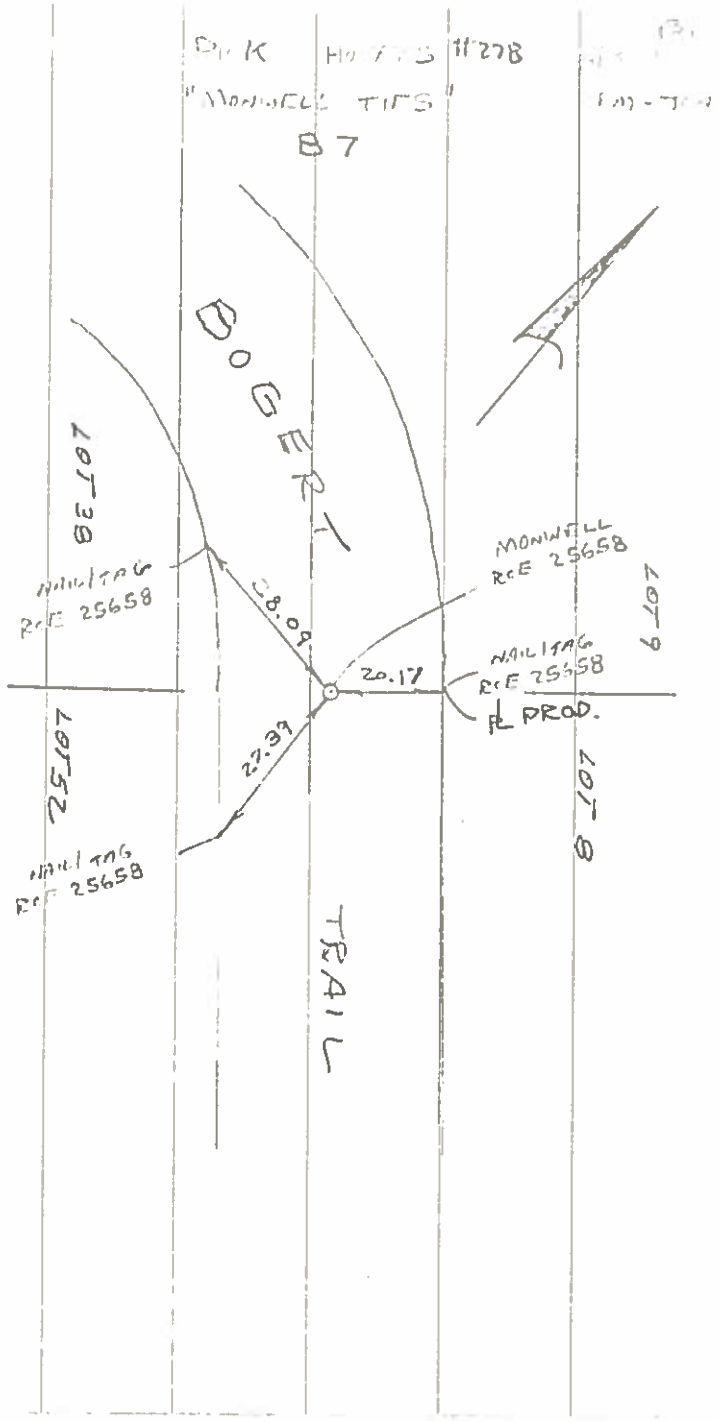
diagram (6)
CRM-JLA



Pick HOTELS #278
"MONWELL TIES"
86

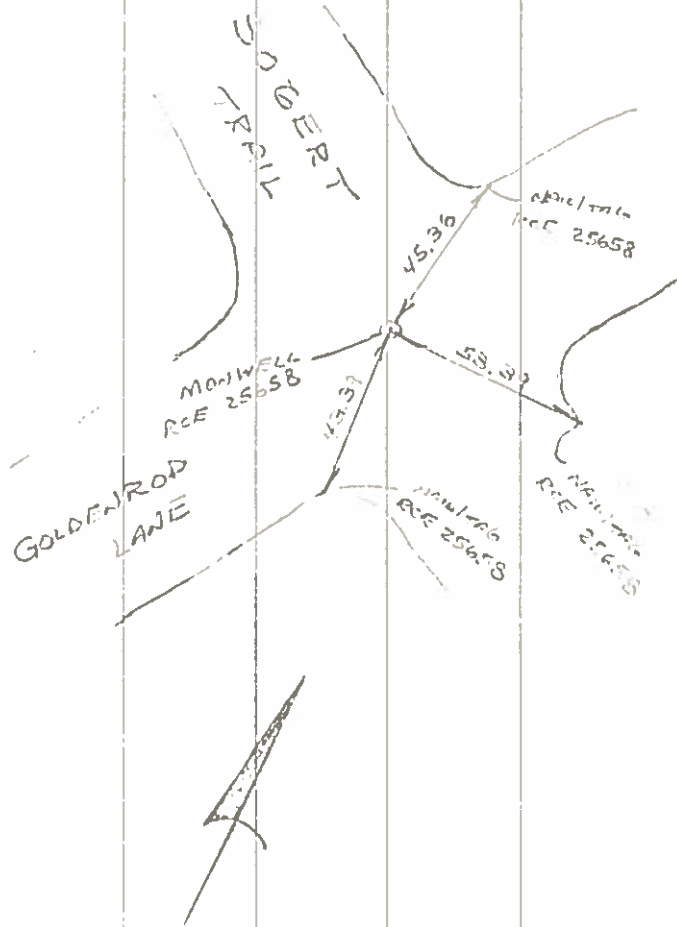
diagram (7)
CRM-JLA





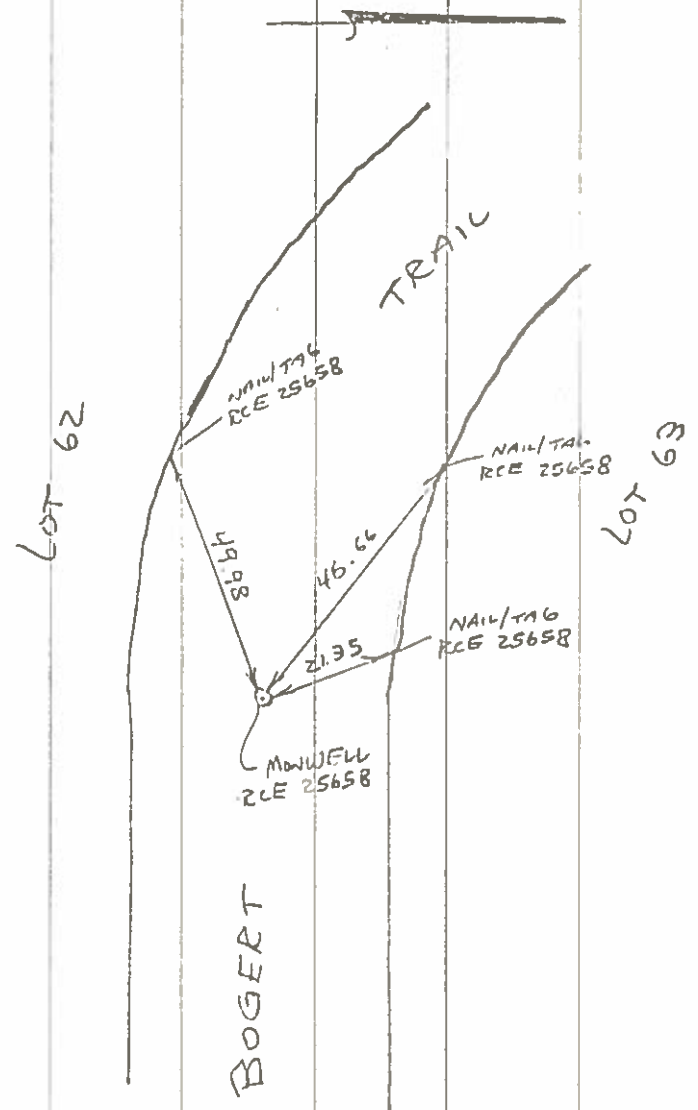
Pick Hotels #278
"MONWELL TIES"
B 9

6/18/81 (10)
CRM-JLA



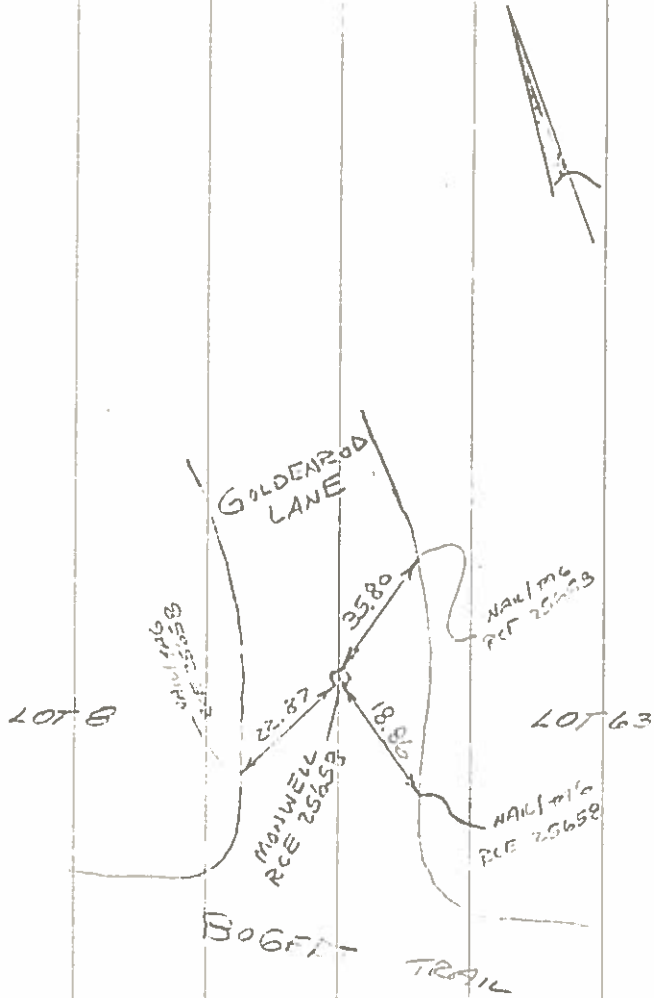
Pick HOTEL #278
"MONWELL TIES"
B 10

7/23/81 (11)
CPM-KMT



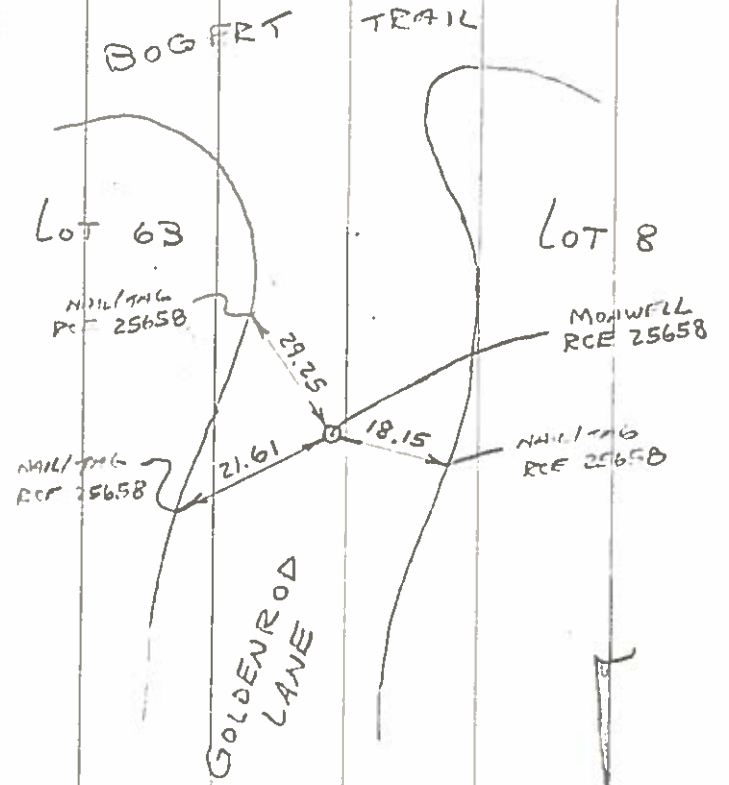
Pick HOTEL #278
"MONWELL TIES"
G 1 N

2/10/81 ✓
CEM-KMT



Pick HOTEL #278
"MONWELL TIES"
G 2 N

2/10/81 ✓
CEM-KMT



Rck HOTEL #278
MONWELL TIES
G3N

3/31/82
MUC, AR

GOLDENROD
LANE

LOT 8

NAIL TAG
RCE 25658

LOT 64

27.41'

NAIL TAG
RCE 25658

18.15'

LOT 63

MONWELL
RCE 25658

BOGERT
TRAIL

TRAIL

Pick HOTEL #278
"MONWELL TIES"
G4N

7/27/81
CRM-PAIT

LANE

SNAPDRAGON
CIRCLE

NAIL TAG
RCE 25658

44.69'

MONWELL
RCE 25658

18.25'

NAIL
NO TAG
RCE 25658

NAIL TAG
RCE 25658

40.52'

GOLDENROD

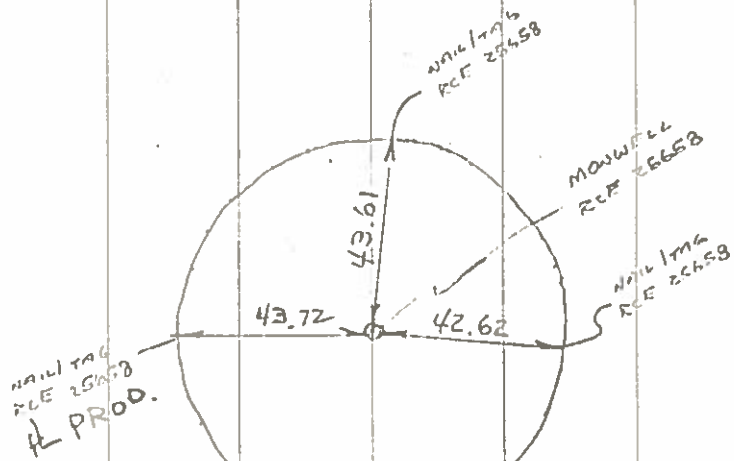
PICK HOTEL #278

7/22/81 ✓

"MONWELL TIES"

CRM-KMT

G L N W



SNIP DRAGON

CIRCLE

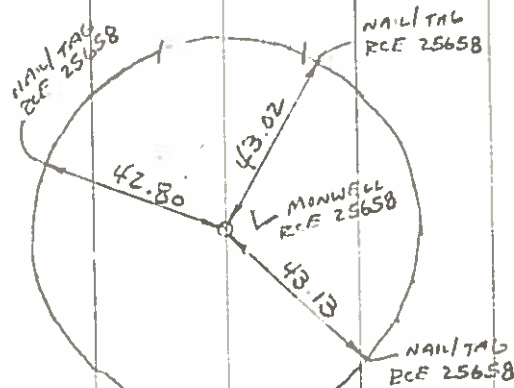
PICK HOTEL #278

7/24/81

"MONWELL TIES"

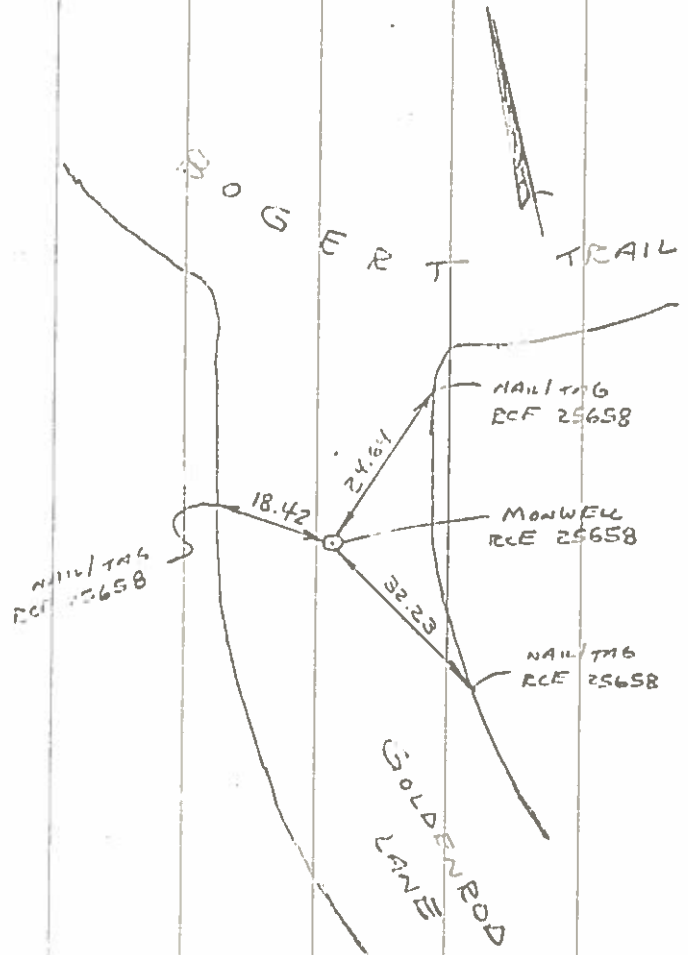
CRM-KMT

G S N

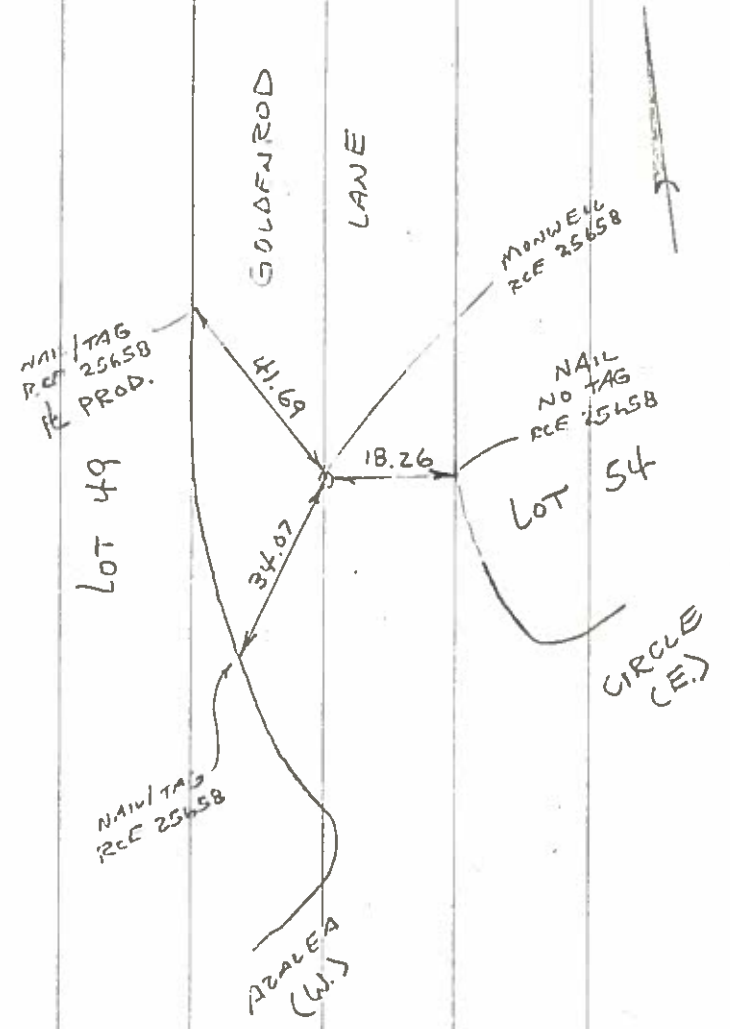


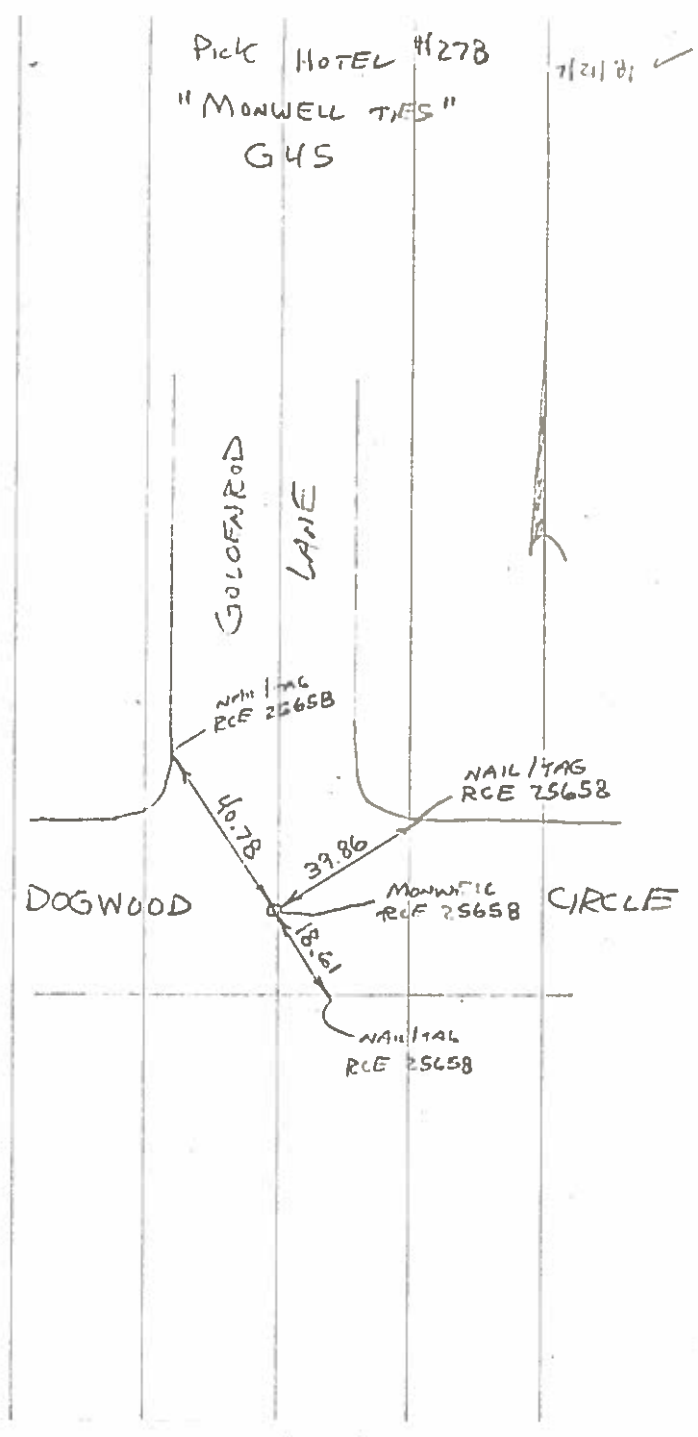
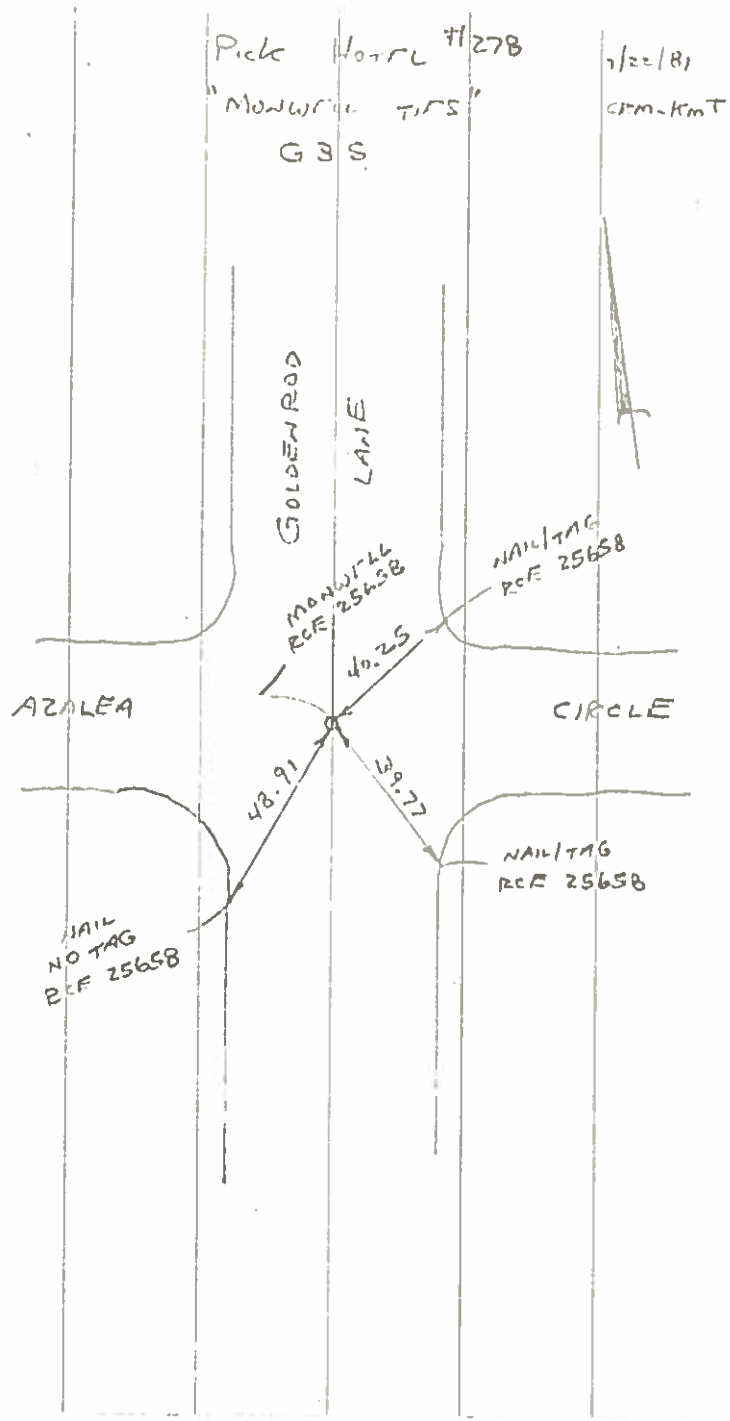
GOLDENROD LANE

Pick HOTEL #278
"MONWELL TIES"
G 1 S
7/12/31
CRM-KMT



Pick HOTEL #278
"MONWELL TIES"
G 2 S
7/12/31
CRM-KMT





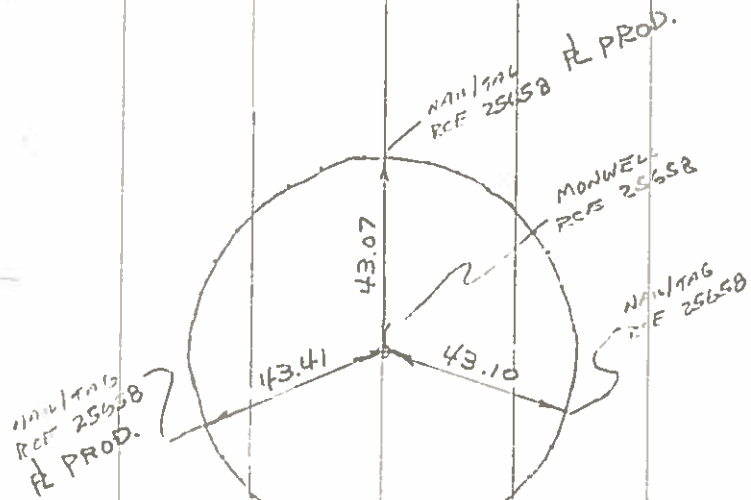
Pick HOTEL # 278

7/24/81 ✓

"MONWELL TIES"

CRM-KMT

G 3 5 W



AZALEA CIRCLE
WEST

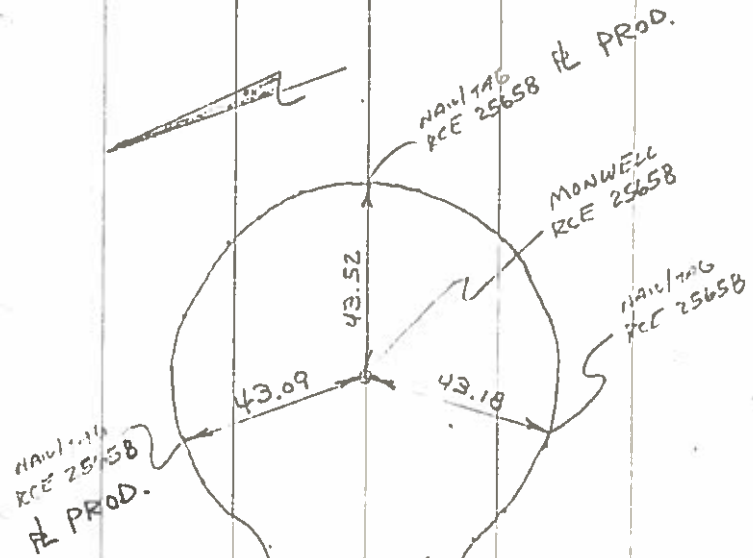
Pick HOTEL # 278

7/24/81 ✓

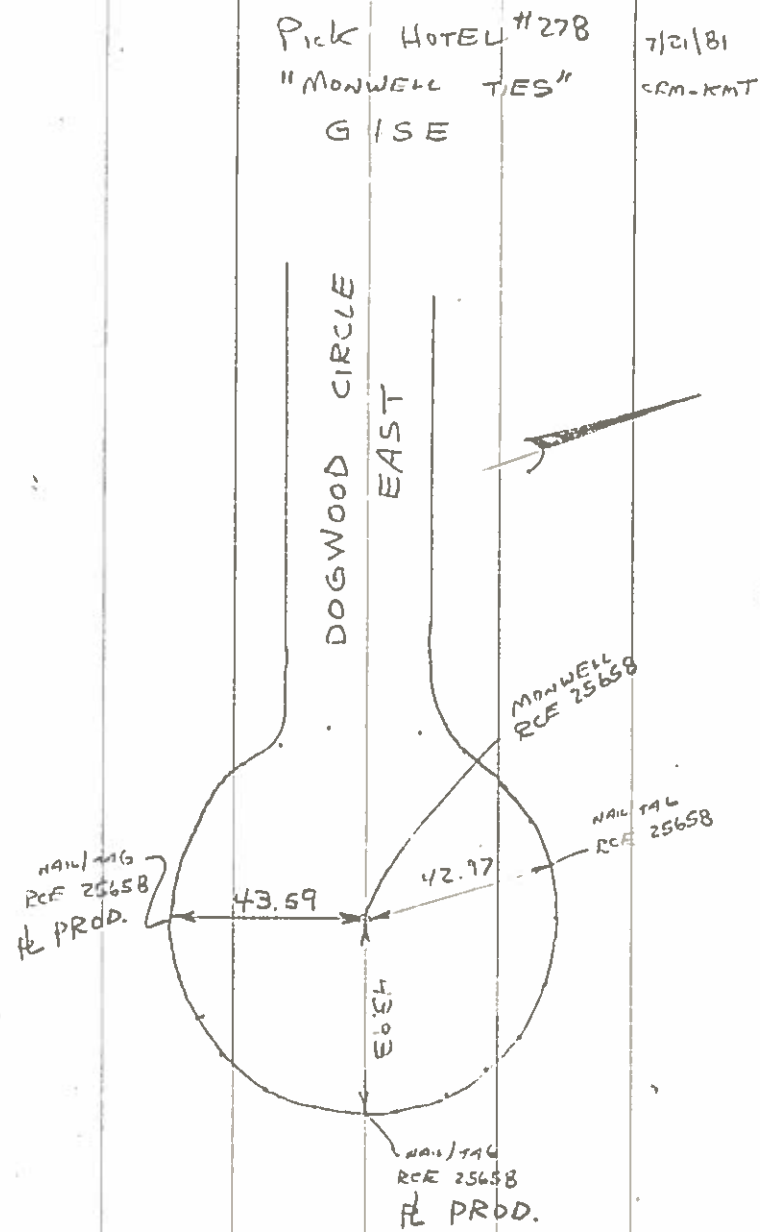
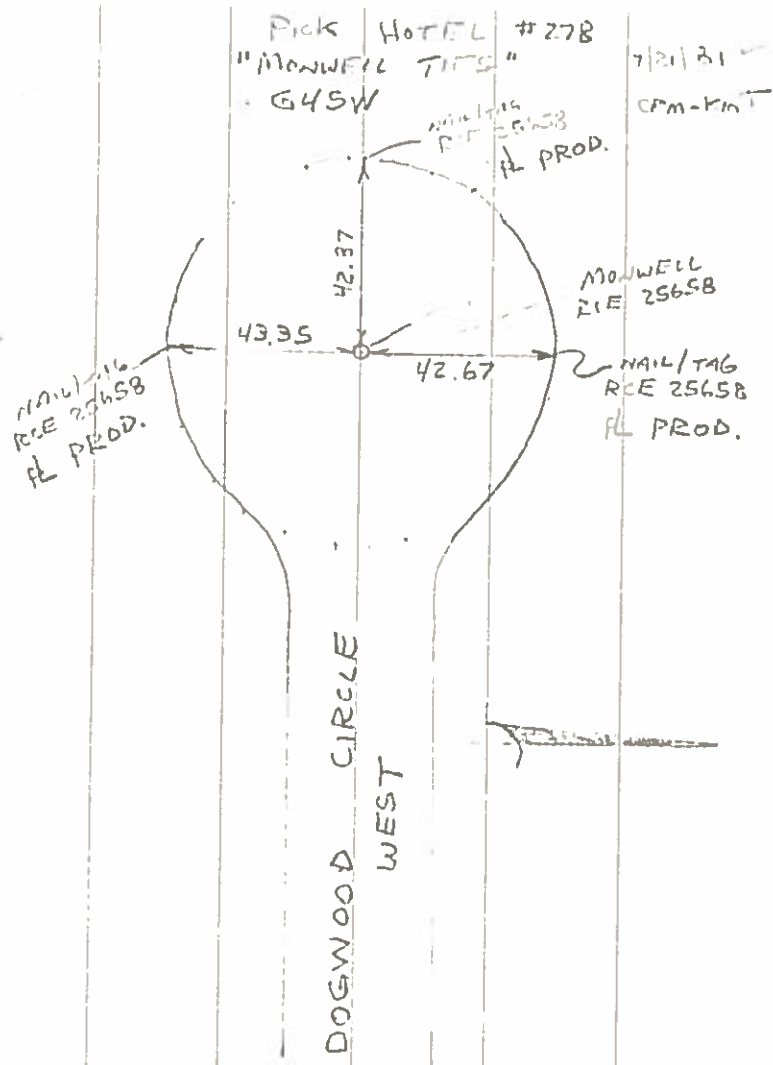
"MONWELL TIES"

CRM-KMT

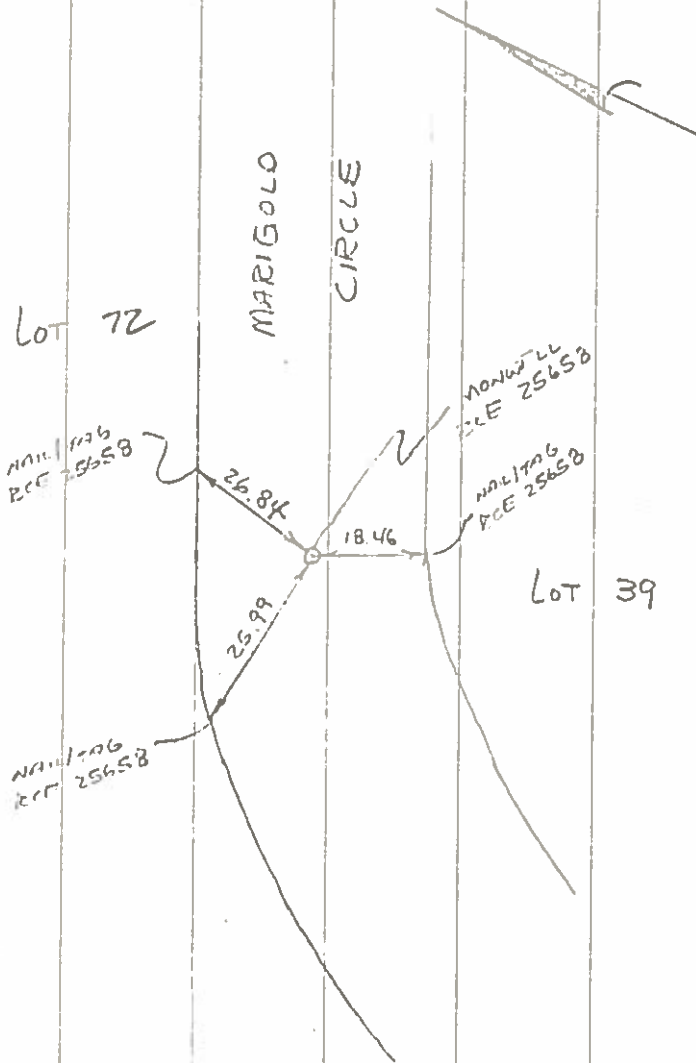
G 3 5 E



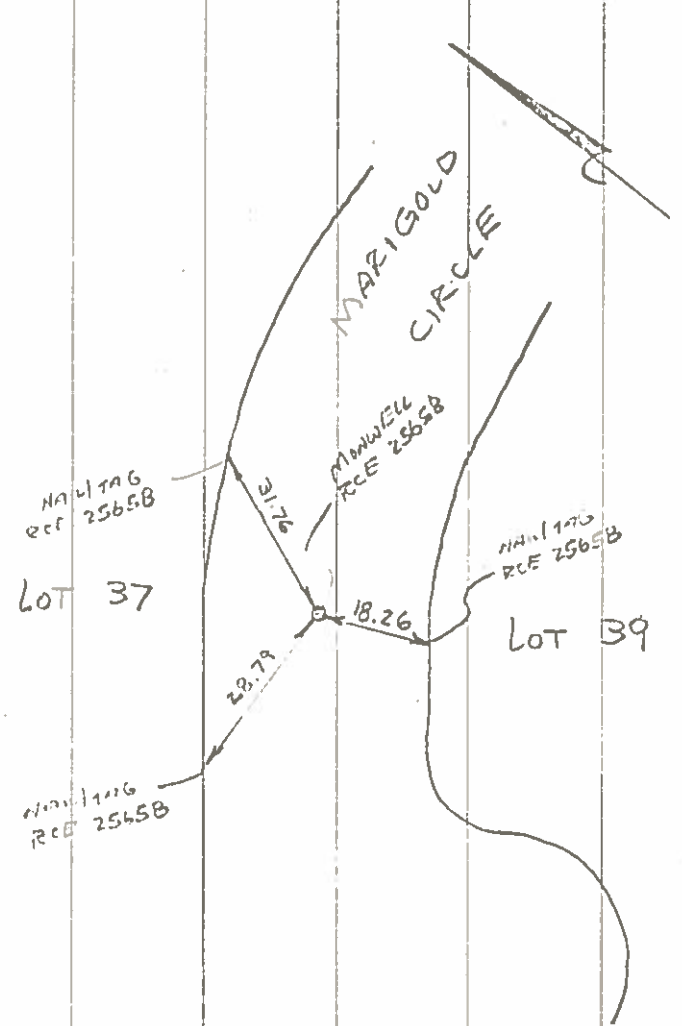
AZALEA CIRCLE
EAST



Pick HOTEL # 278
"MONWELL TIES"
M 1
7/24/81
CRM-KMT

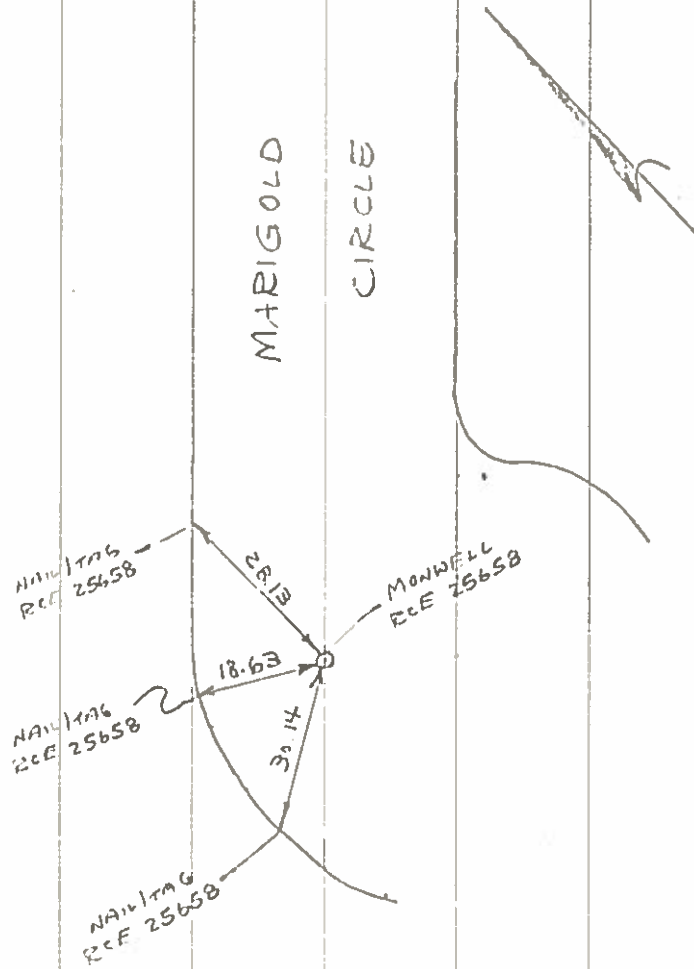


Pick HOTEL # 278
"MONWELL TIES"
M 2
7/24/81
CRM-KMT



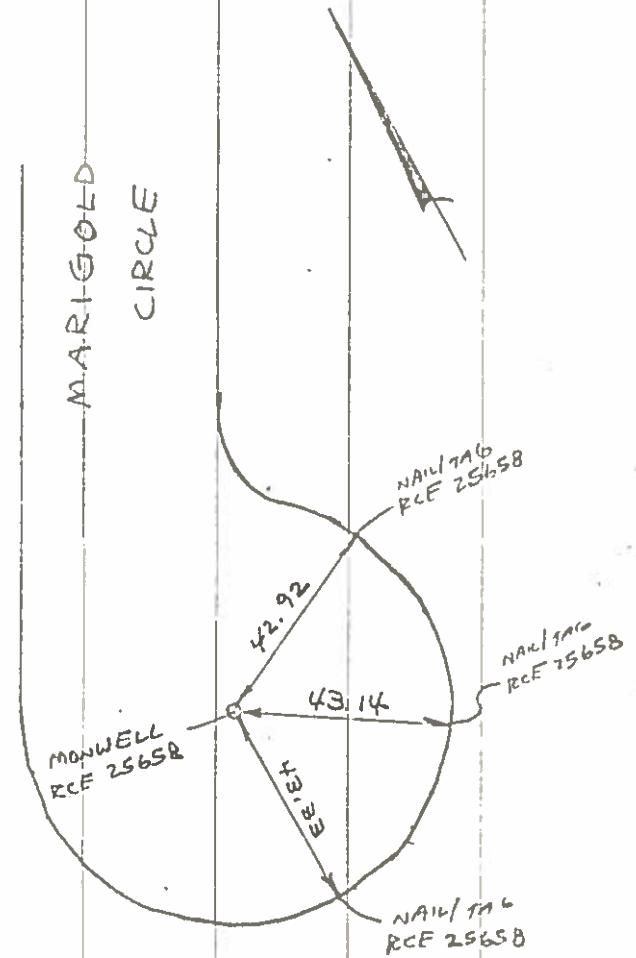
PICK HOTEL #278
"MONWELL TIES"
M 3

7/24/81
CRM-KMT



PICK HOTEL #278
"MONWELL TIES"
M 4

7/24/81
CRM-KMT



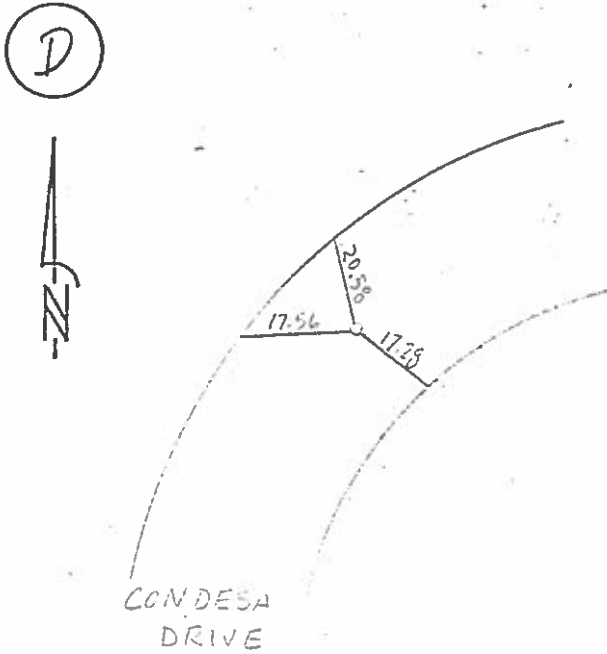
KWL ASSOCIATES

PLANNING • ENGINEERING • SURVEYS

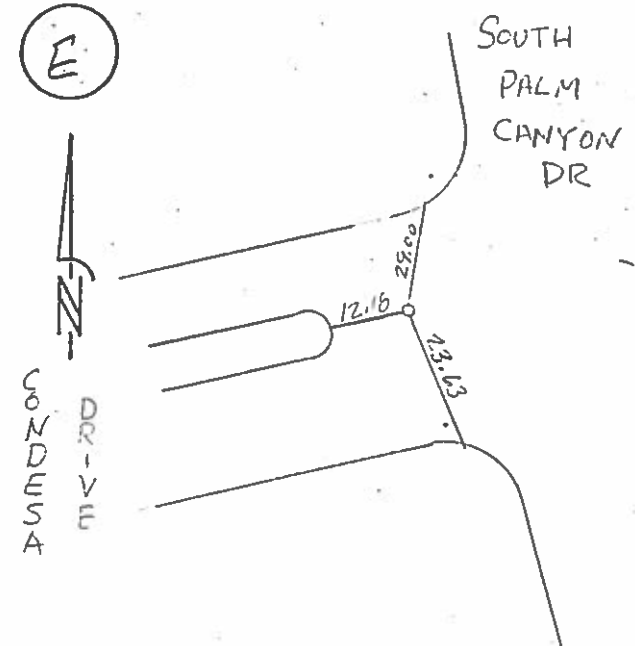
712 EUGENE ROAD
PALM SPRINGS, CA 92262
714/327-7786

SURVEY MONUMENT TIES
TRACT MAP NO. 10730-2 SHEET 2 OF 2
SECTION: 35 SURVEY BY AGV
WORK ORDER NO. _____ DATE: 5-82

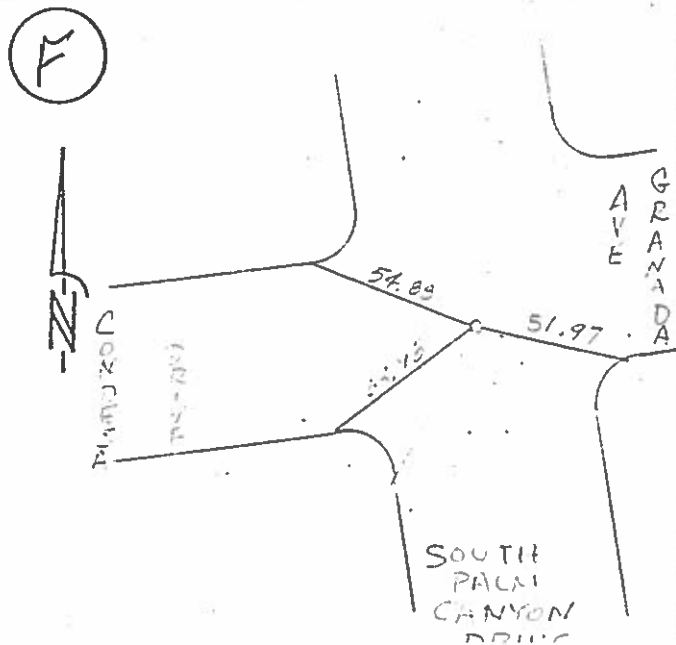
X
FOUND
BRASS HEAD MON.
IN A.C.
FLUSH
TAG NO. STAMPED
RCE 16839
NOTE:



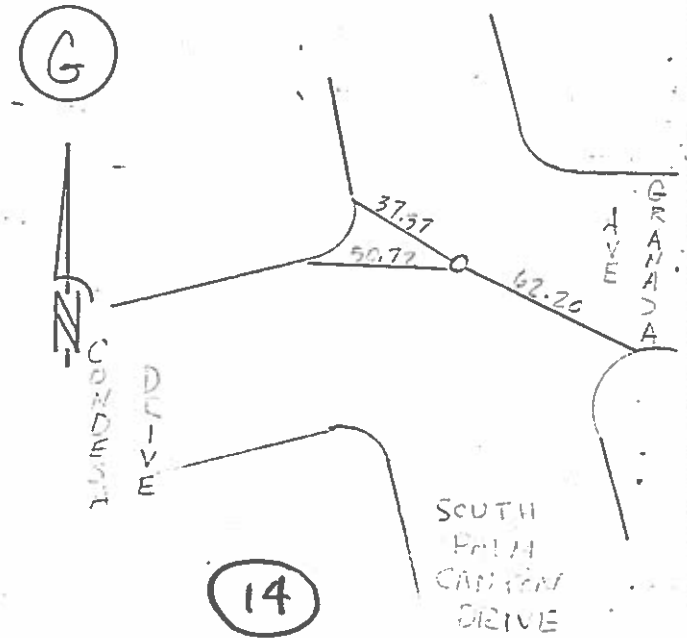
SET X
FOUND
LEAD & TAG
IN CONC.
TAG NO.
RCE 16839
NOTE:



SET X
FOUND
3/4 I.P.
IN
MON WELL
TAG NO.
RCE 16839
NOTE:



SET
FOUND
1/4 I.P.
IN
MON WELL
TAG NO.
RCE 16839
NOTE:



KWL ASSOCIATES

PLANNING • ENGINEERING • SURVEYS

712 EUGENE ROAD

PALM SPRINGS, CA 92262

714/327-7786

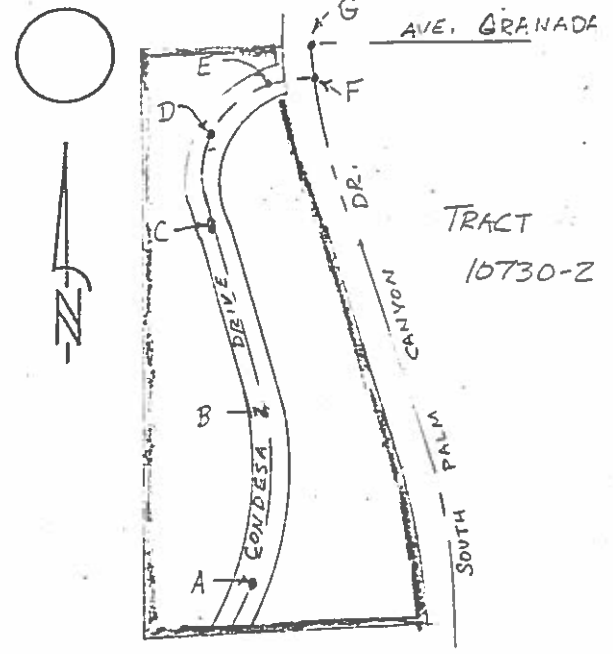
SURVEY MONUMENT TIES
 TRACT MAP NO. 10730-2 SHEET 1 OF 2
 SECTION: 35 SURVEY BY AGV
 WORK ORDER NO. _____ DATE: 5-82

SET /
 FOUND

IN

TAG NO.

NOTE: ALL TIES
 ARE WITH
 RCE 16839 TIES
 ON TOP OF CURB



SET X
 FOUND

BRASS HEAD MON.

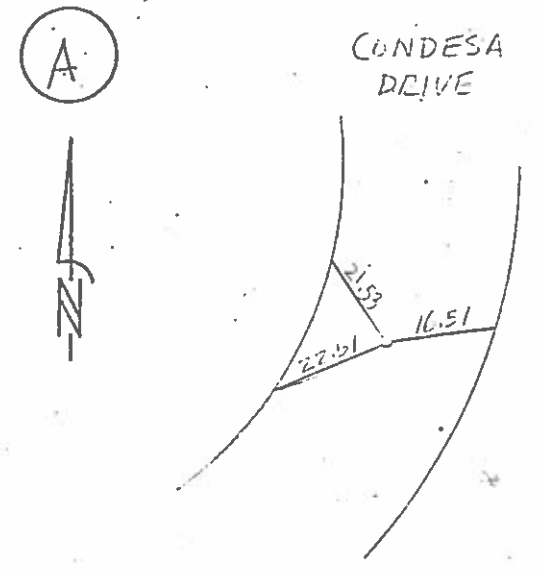
IN A.C.

FLUSH

TAG NO. STAMPED

RCE 16839

NOTE:



SET /
 FOUND

BRASS HEAD MON


IN A.C.

FLUSH

TAG NO. STAMPED

RCE 16839

NOTE:



SET X
 FOUND

BRASS HEAD MON

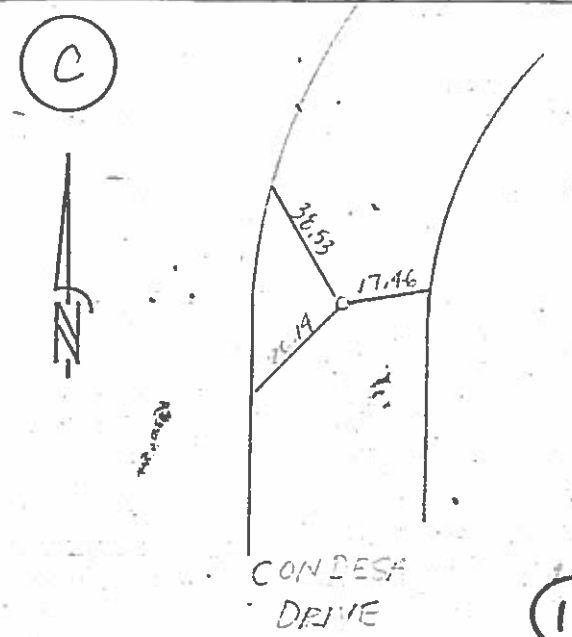
IN A.C.

FLUSH

TAG NO. STAMPED

RCE 16839

NOTE:



ASL Consulting Engineers

To: City of Palm Springs
P O. Box 1786
Palm Springs, CA 92263

RECEIVED

JUL 1 1983

Date 6-30-83

Job No. 727.5

COMMUNITY DEVELOPMENT

Attention: Mr. Bill Farrister

Title of Project: Tract No. 16759

We are

Enclosing _____

Requesting _____

Sending you via Carrier

Returning _____

Remarks:

Three 8½ x 11 copies of portions of the tract map showing the locations of the centerline monument recovery ties for your tie book, per your request.

The monument ties are ready for inspection.

GWP:mbs
Encs.

Gary W. Pike
Gary W. Pike

☐ Corporate Office
• Tynberg 3280 East Foothill Boulevard, Suite 160
Pasadena, California 91107
(213) 792-3096 • (213) 682-2178

☐ 1201 East Warner Avenue
Santa Ana, California 92705
(714) 979-1761

☒ 2045 East Tahquitz-McCallum Way
Palm Springs, California 92262
(619) 320-4220

1" = 50'

N 89

FD. 1 1/2" BRASS DISC DOWN Q.I.,
STAMPE S 2567, 1973, P
MB 11613-8. ACCEPTED FOR
C. 1/4 COR. SEC. 35, T45, R4E, S88M

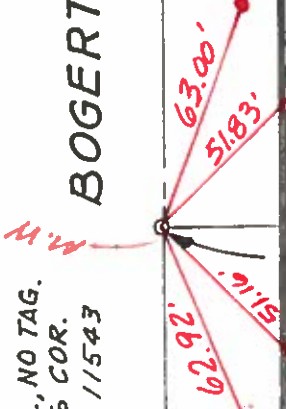
FD. 3/4" I.P. IN WELL, NO TAG.
ACCEPTED FOR 1/16 COR.
SET TAG R.C.E. 11543

BOGERT TRAIL

N 89° 44' 15" E

N 0° 02' 45" E
1,924.81'

30.00'



106.77'

S 22° 08' 53" E
49.36'

1
0.3449 AC

(2)

59.20'

130.81'
N 89° 44' 15" E

3
0.3612 AC

120.00'

470.00'

131.45'

120.00'

5
0.3630 AC

132.10'

LOT A

S 0° 15' 45" E

120.00'

59.20'

32'
16' 16"

106.60'

N 21° 37' 23" E
49.36'

2
0.3436 AC

(11)

130.00'
N 89° 44' 15" E

4
0.3581 AC

130.00'

120.00'

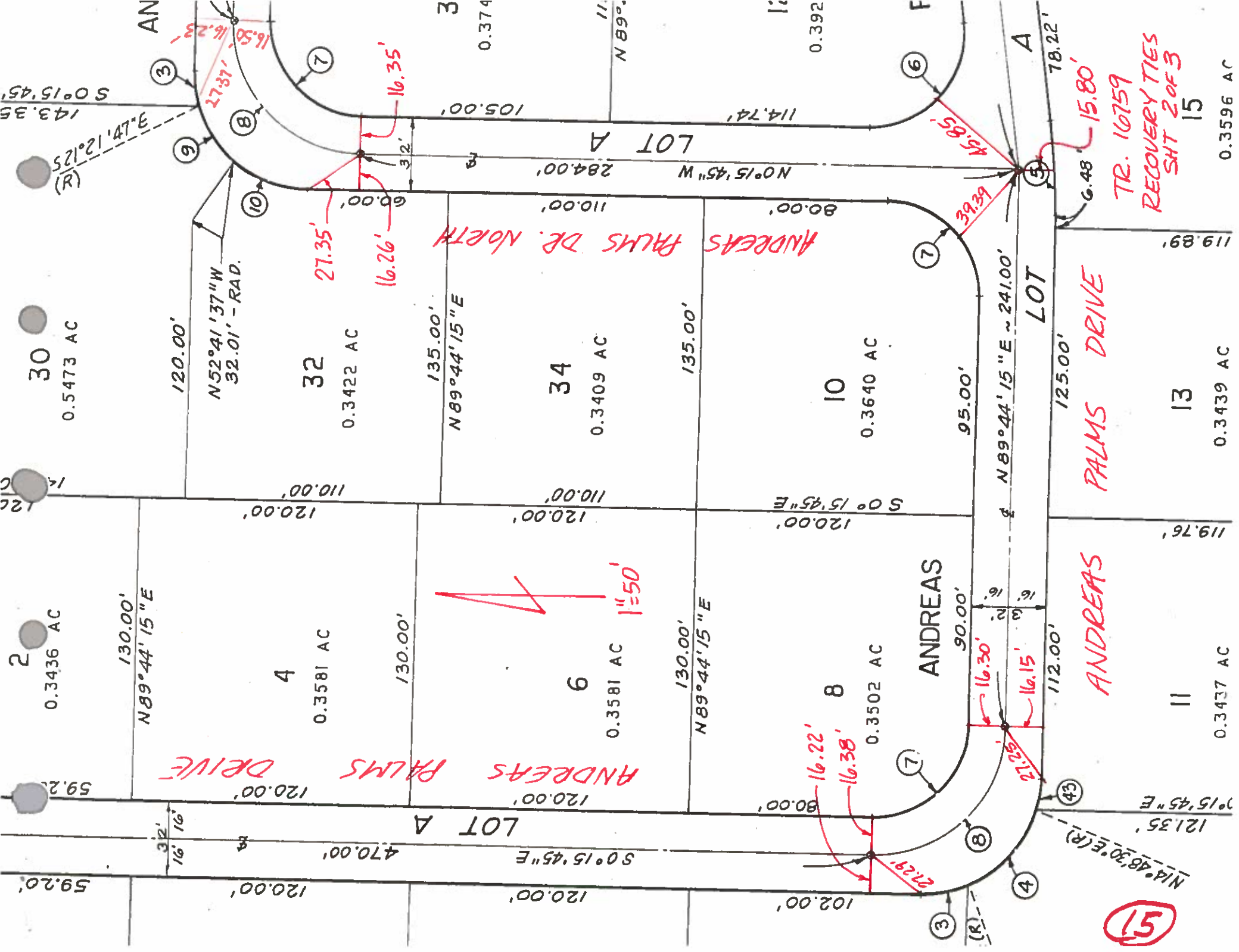
6
0.3581 AC

TR. 16759
RECOVERY TIES

130.00'

N 89° 44' 15" E

SHT 1 of 3



59.20'

59.20'

2
0.3436 AC

120'

30
0.5473 AC

143.35
S 0°15'45"
3.74' 12.125'
(R)

120.00'

120.00'

130.00'

120.00'

120.00'

120.00'

120.00'

130.00'

120.00'

N 52°41'37"W
32.01' - RAD.

105.00'

470.00'

120.00'

130.00'

120.00'

32
0.3422 AC

105.00'

120.00'

120.00'

130.00'

120.00'

34
0.3409 AC

105.00'

120.00'

120.00'

130.00'

120.00'

10
0.3640 AC

105.00'

102.00'

80.00'

90.00'

120.00'

10
0.3640 AC

114.74'

121.35'

121.35'

112.00'

119.76'

13
0.3439 AC

119.89'

51

6.48' 15.80'
TR. 10759
RECOVERY TIES
SHT 2 OF 3
15
0.3596 AC

PALMS DRIVE

ANDREAS

ANDREAS PALMS DRIVE

119.76'

119.89'

13
0.3439 AC

119.89'

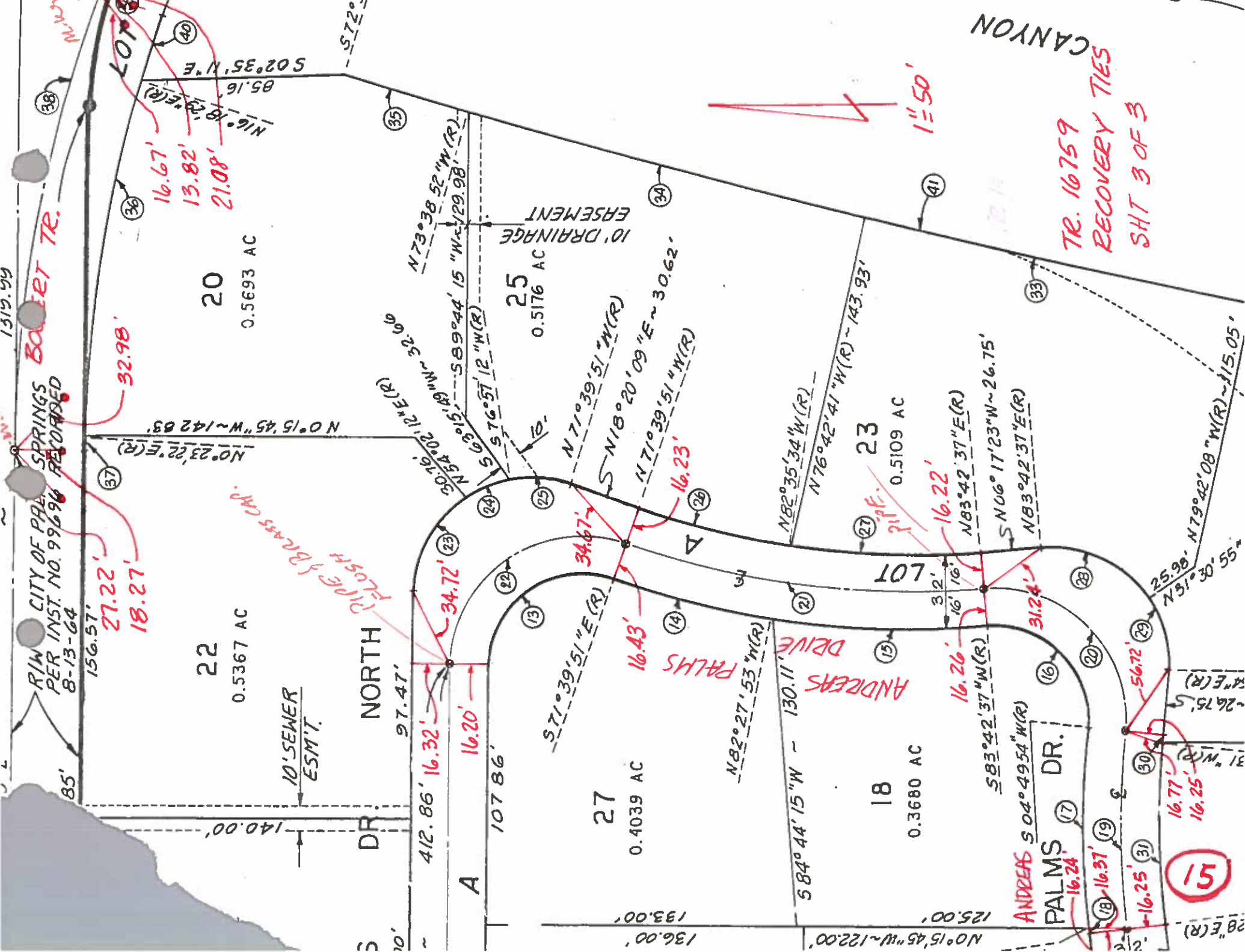
11
0.3437 AC

10
0.3640 AC

32
0.3422 AC

30
0.5473 AC

2
0.3436 AC



CANYON
 TR. 16759
 RECOVERY TIES
 SH 3 OF 3



1319.99

R/W CITY OF PALM SPRINGS
 PER INST. NO. 99696 RECORDED
 8-13-64

BOULEVARD TR.

0.5367 AC

22

0.5693 AC

20

0.4039 AC

27

0.5176 AC

25

0.3680 AC

18

0.5109 AC

23

ANDREAS 504°49'54"W(R)
 PALMS DR.

ANDREAS DRIVE

PIPE 3/4" BRASS CM.
 FLOORS


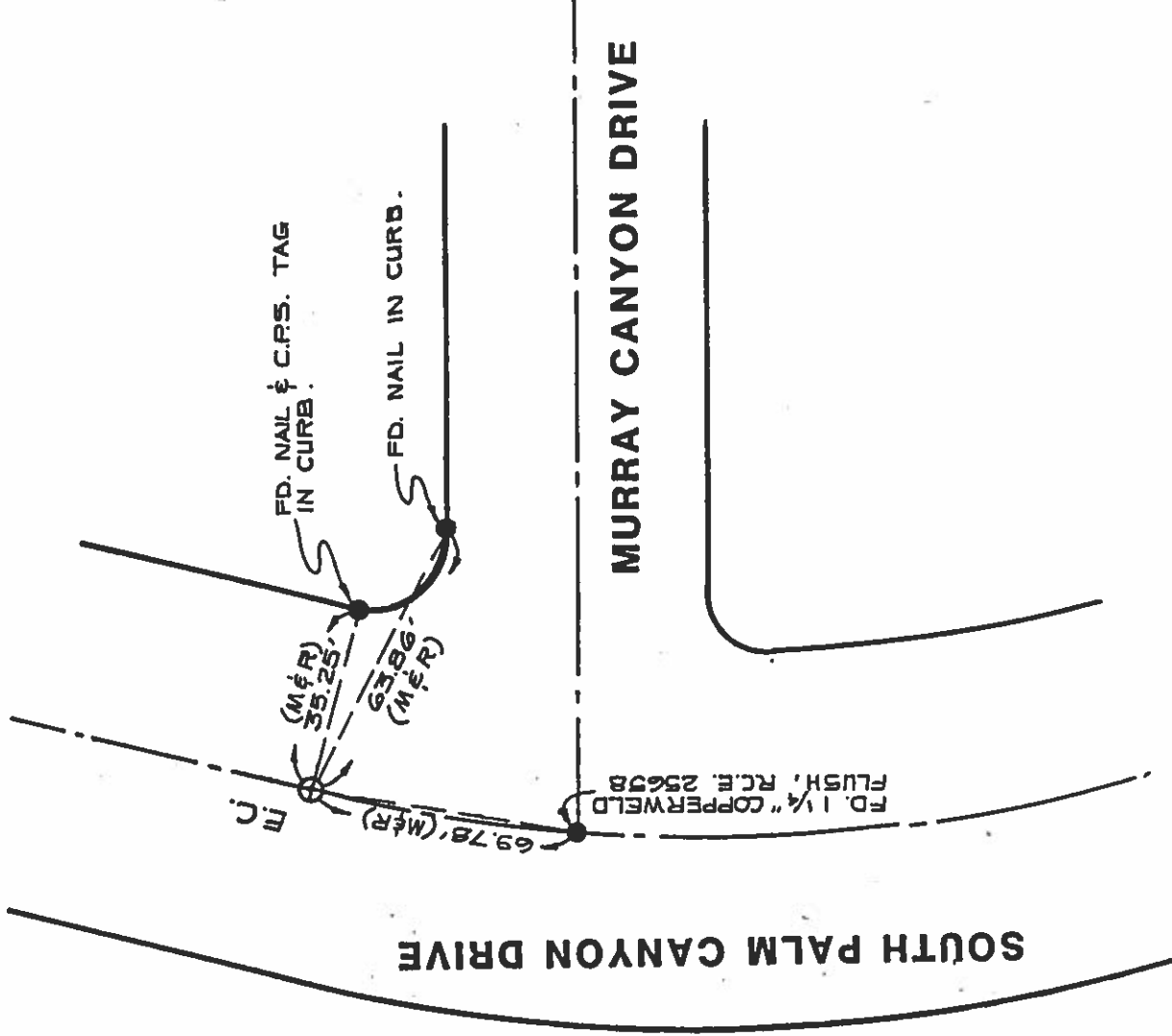
10' DRAINAGE
 EASEMENT

10' SEWER
 ESM'T.

15

CORNER RECORD

SEC. 35, T.4S., R.4E.



N.T.S.

⊕ Denotes found 1/2" I.P. DN. 05' in C.P.S. monument well per C.P.S. Tiebook. Monument was destroyed during construction. Reset 1" I.P. DN. 0.5' in C.P.S. monument well, tagged R.C.E. 25658 per C.P.S. ties


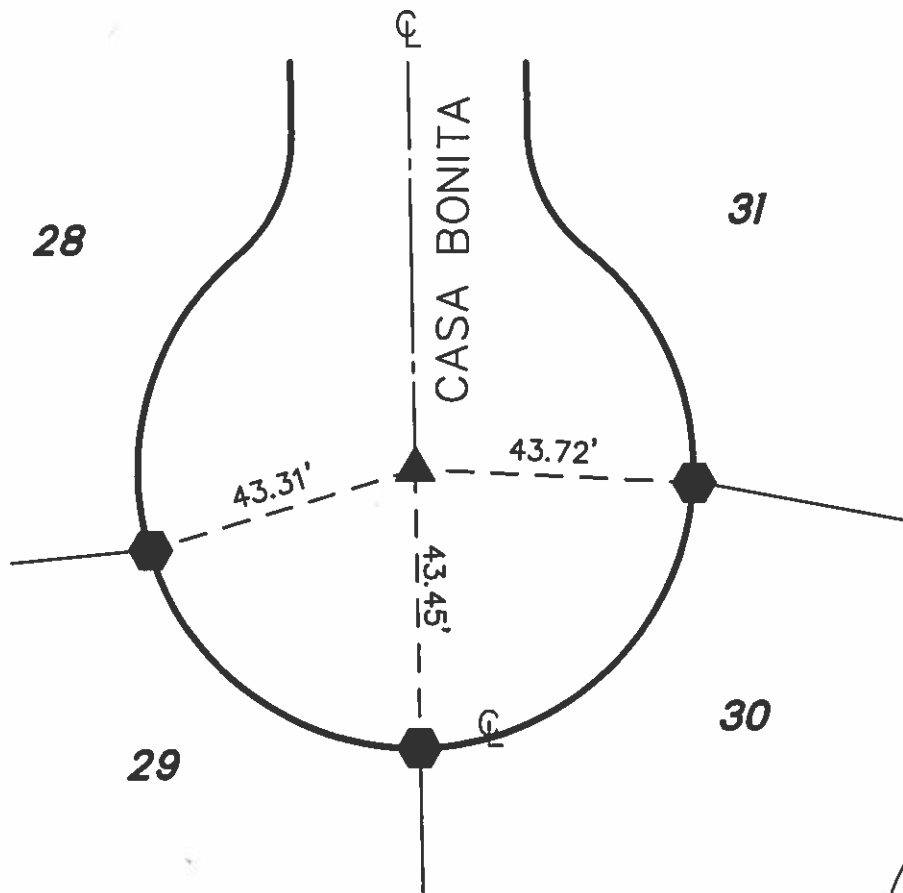
Robert J. Mainiero
ROBERT J. MAINIERO R.C.E. 25658

35-4-4

FIELD MONUMENT TIE PLAN



- ▲ COPPER WELD
STAMPED L.S. 4146
- ◆ LEAD AND TACK IN CURB
TAGGED L.S. 4146
- 3/4" I.D. I.P. IN
C.P.S. WELL, TAG L.S. 4146



PROJECT:

TRACT MAP NO. 29632
 M.B. 340/51-55 SEC. 35 T4S, R4E



SANBORN A/E, INC.

CIVIL ENGINEERING - ARCHITECTURE
 LAND SURVEYING

W.O. 09-103

BY: AMS

DATE: FEB. 2009


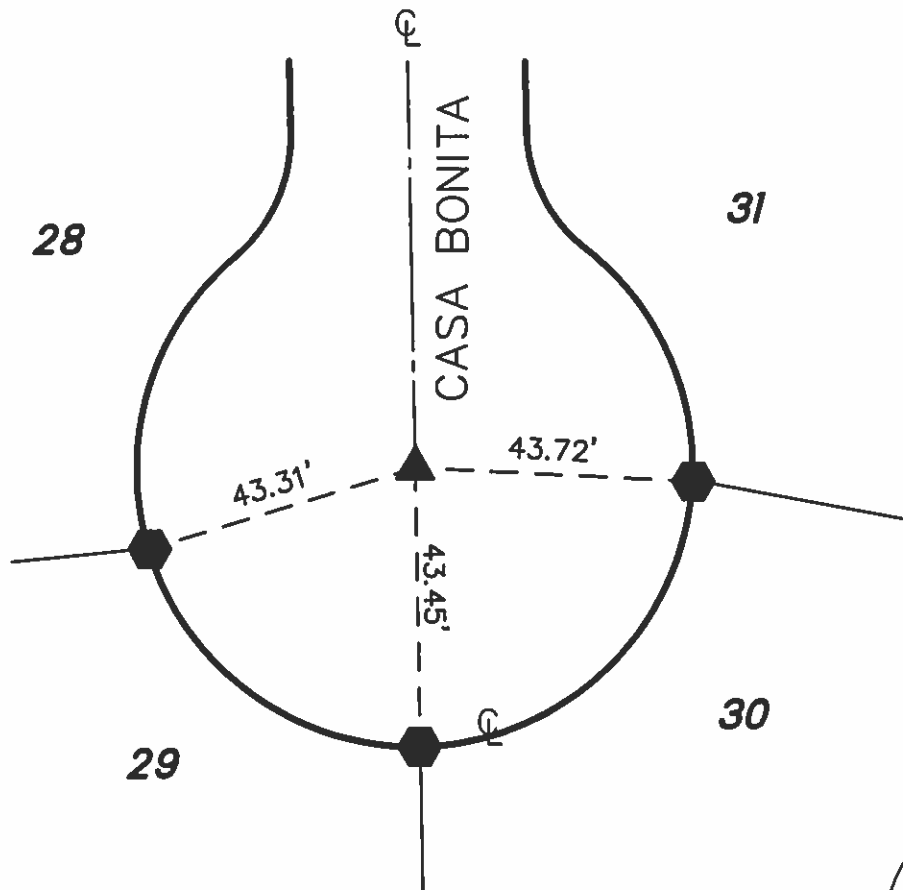
SHEET: 1
 OF 10

35-4-4

FIELD MONUMENT TIE PLAN



- ▲ COPPER WELD
STAMPED L.S. 4146
- ◆ LEAD AND TACK IN CURB
TAGGED L.S. 4146
- 3/4" I.D. I.P. IN
C.P.S. WELL, TAG L.S. 4146



PROJECT:
TRACT MAP NO. 29632
M.B. 340/51-55 SEC. 35 T4S, R4E



SANBORN A/E, INC.
CIVIL ENGINEERING - ARCHITECTURE
LAND SURVEYING

W.O.
09-103

BY:
AMS

DATE:
FEB. 2009

SHEET: 1
OF 10

35-4-4


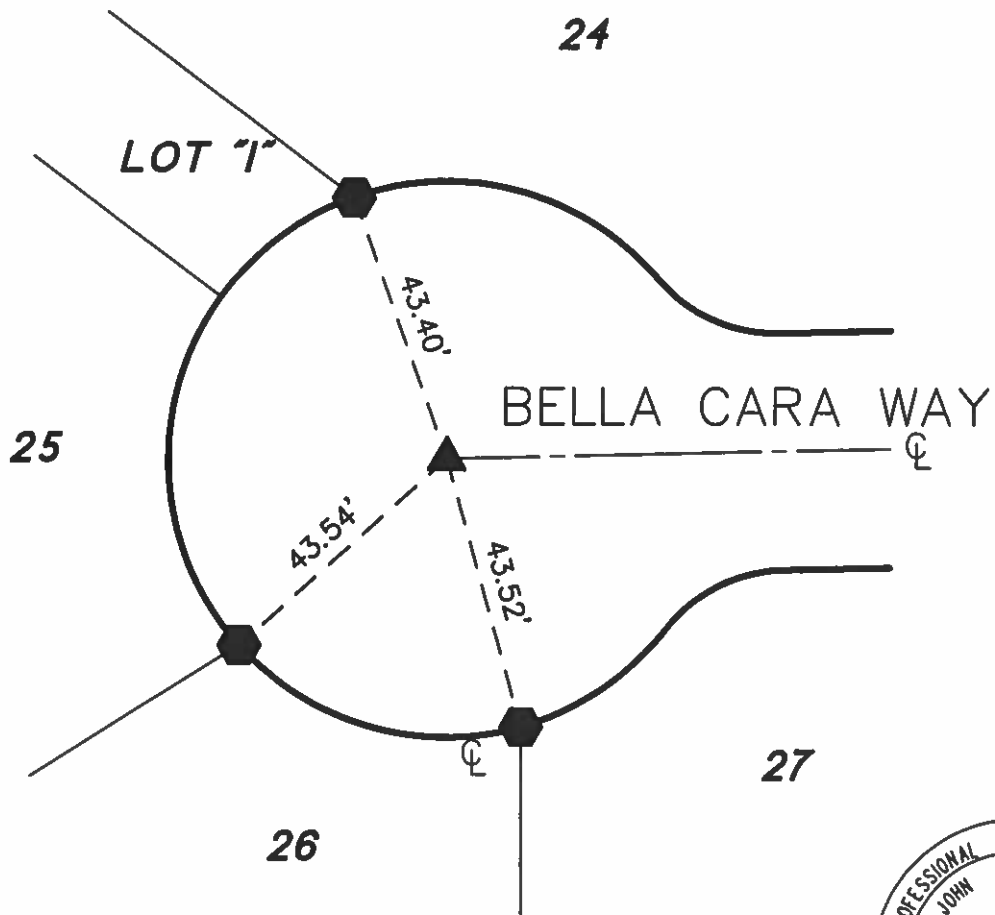
FIELD MONUMENT TIE PLAN



▲ COPPER WELD
STAMPED L.S. 4146

● LEAD AND TACK IN CURB
TAGGED L.S. 4146

● 3/4" I.D. I.P. IN
C.P.S. WELL, TAG L.S. 4146



2/20/09

PROJECT:

TRACT MAP NO. 29632
M.B. 340/51-55 SEC. 35 T4S, R4E



SANBORN A/E, INC.

CIVIL ENGINEERING - ARCHITECTURE
LAND SURVEYING

W.O. 09-103

BY: AMS

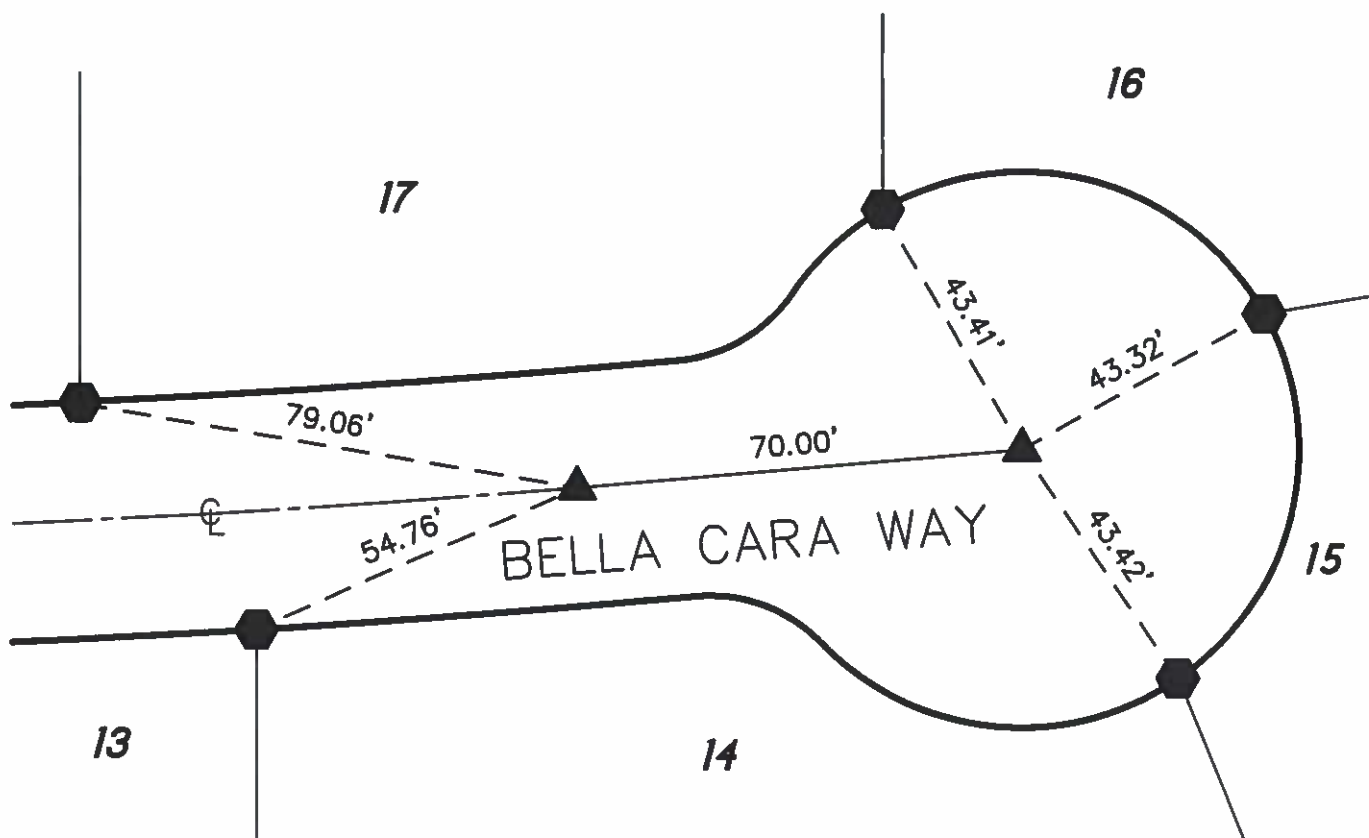
DATE: FEB. 2009


SHEET: 2
OF 10

35-4-4

FIELD MONUMENT TIE PLAN

- ▲ COPPER WELD
STAMPED L.S. 4146
- LEAD AND TACK IN CURB
TAGGED L.S. 4146
- 3/4" I.D. I.P. IN
C.P.S. WELL, TAG L.S. 4146


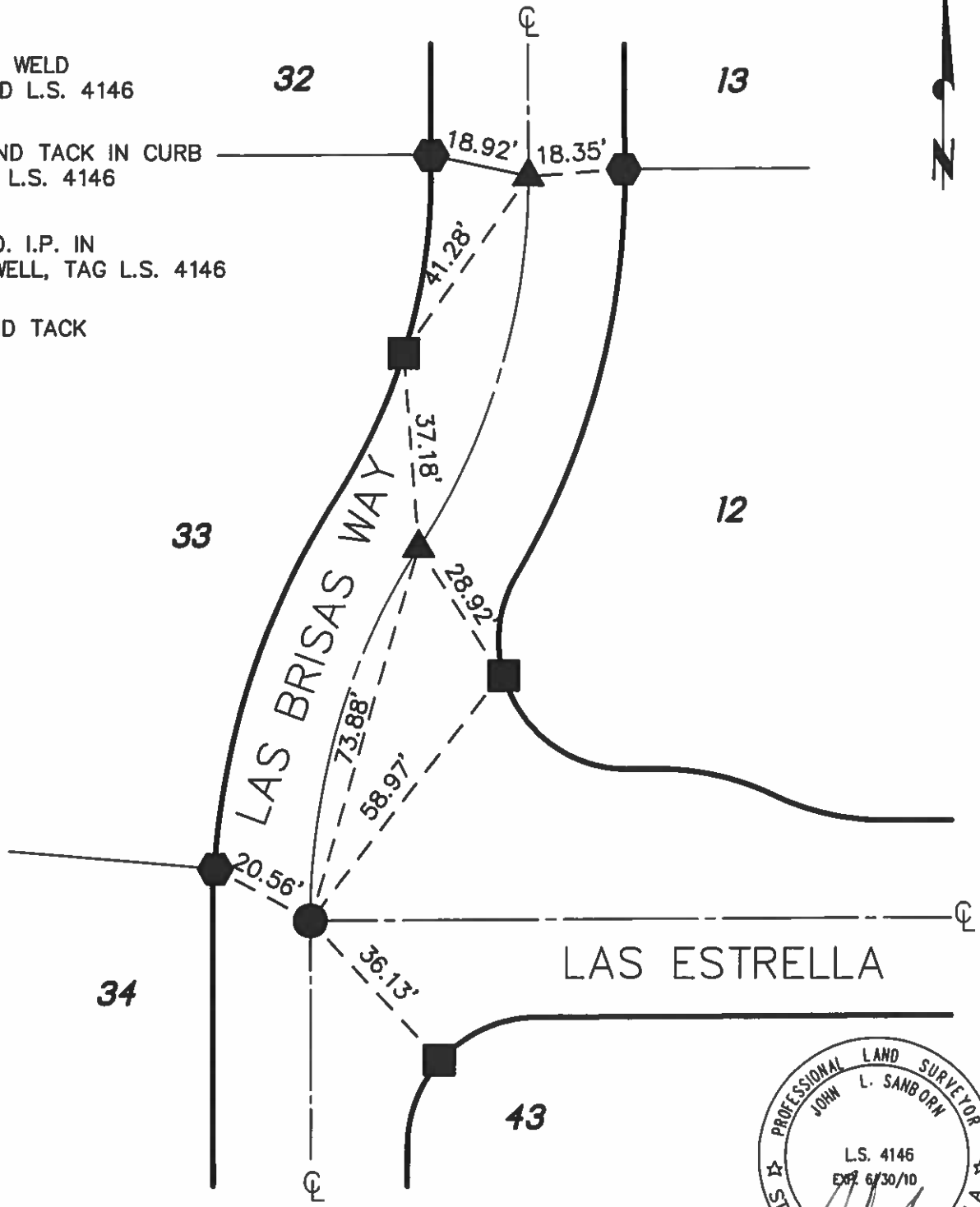



| | | | |
|---|------------|---|-------------------|
| PROJECT: TRACT MAP NO. 29632 M.B. 340/51-55 SEC. 35 T4S, R4E | |  SANBORN A/E, INC. CIVIL ENGINEERING - ARCHITECTURE LAND SURVEYING | |
| W.O. 09-103 | BY: AMS | DATE: FEB. 2009 | SHEET: 3 OF 10 |

35-4-4

FIELD MONUMENT TIE PLAN

- ▲ COPPER WELD
STAMPED L.S. 4146
- LEAD AND TACK IN CURB
TAGGED L.S. 4146
- 3/4" I.D. I.P. IN
C.P.S. WELL, TAG L.S. 4146
- NAIL AND TACK

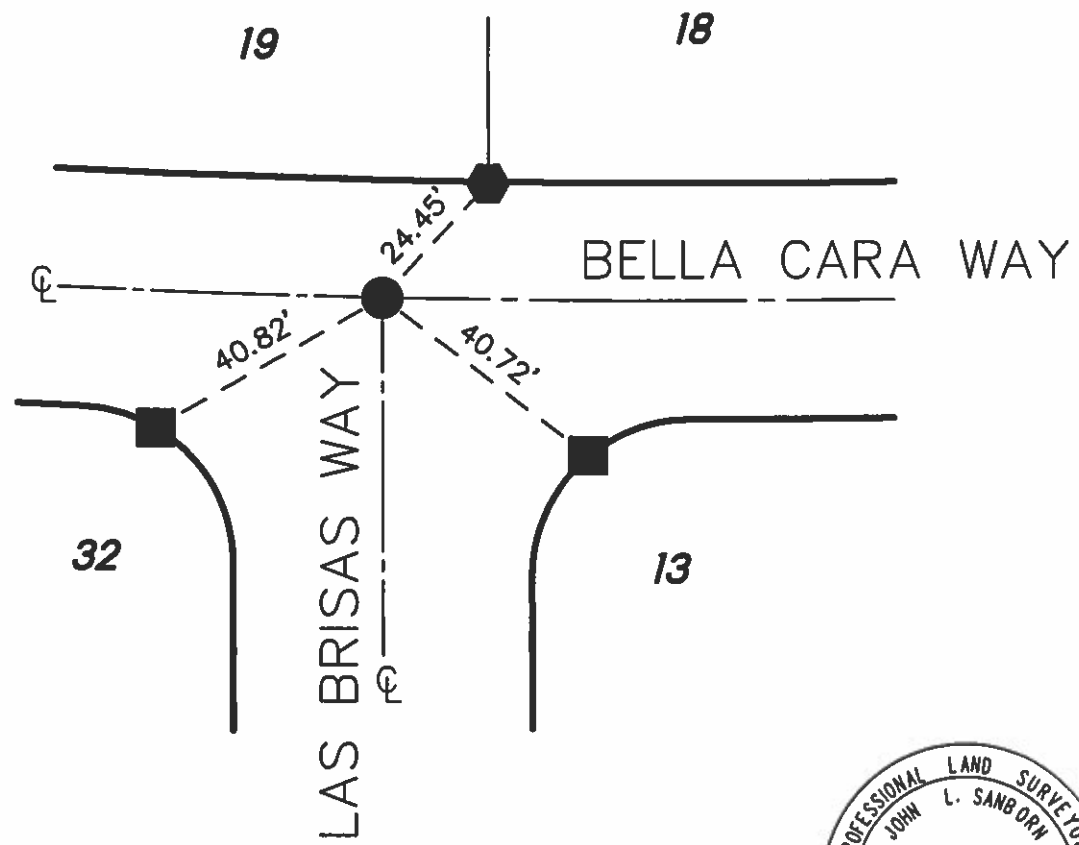


| | | | |
|---|------------|---|-------------------|
| PROJECT: TRACT MAP NO. 29632 M.B. 340/51-55 SEC. 35 T4S, R4E | |  SANBORN A/E, INC. CIVIL ENGINEERING - ARCHITECTURE LAND SURVEYING | |
| W.O. 09-103 | BY: AMS | DATE: FEB. 2009 | SHEET: 4 OF 10 |

35-4-4

FIELD MONUMENT TIE PLAN

- ▲ COPPER WELD
STAMPED L.S. 4146
- ⬡ LEAD AND TACK IN CURB
TAGGED L.S. 4146
- 3/4" I.D. I.P. IN
C.P.S. WELL, TAG L.S. 4146
- NAIL AND TACK



PROJECT:
TRACT MAP NO. 29632
M.B. 340/51-55 SEC. 35 T4S, R4E

SANBORN A/E, INC.
CIVIL ENGINEERING - ARCHITECTURE
LAND SURVEYING

W.O.
09-103

BY:
AMS

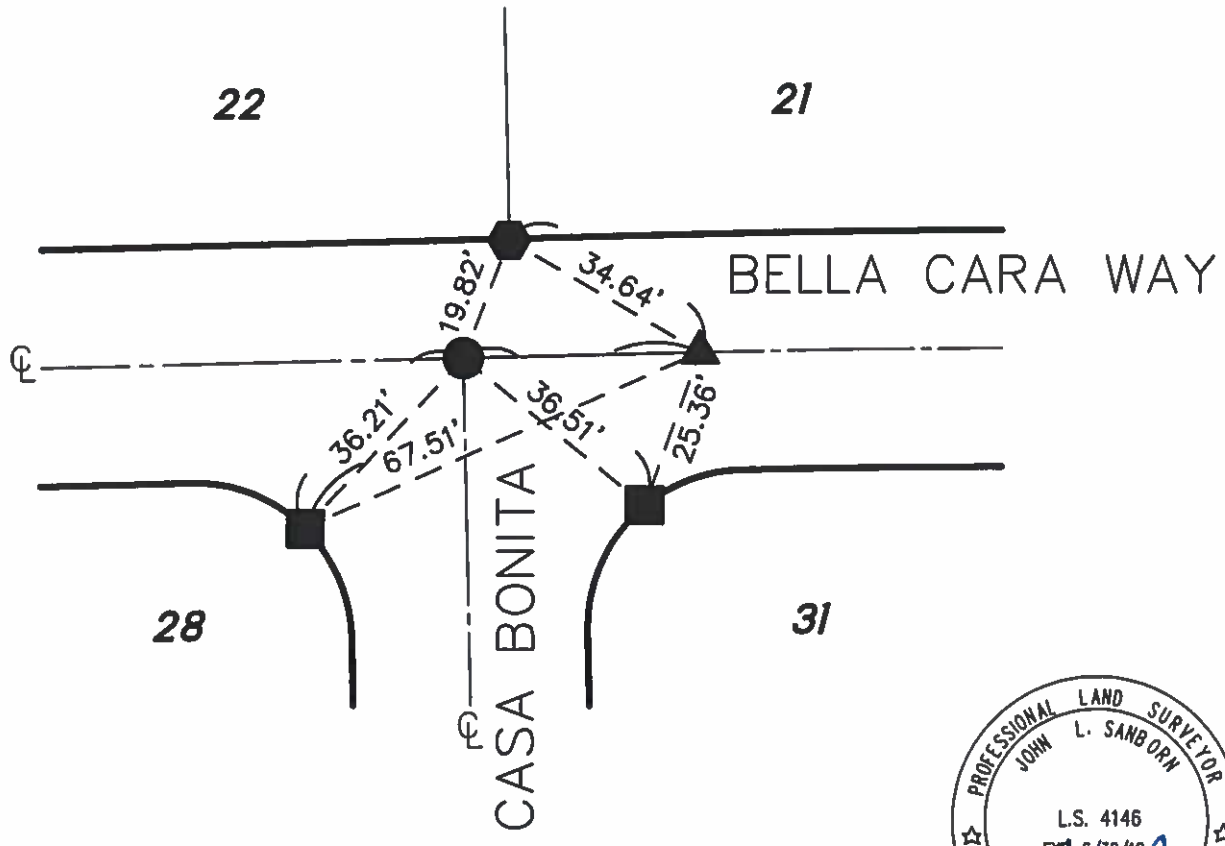
DATE:
FEB. 2009

SHEET: 5
OF 10

35-4-4

FIELD MONUMENT TIE PLAN

- ▲ COPPER WELD
STAMPED L.S. 4146
- ◈ LEAD AND TACK IN CURB
TAGGED L.S. 4146
- 3/4" I.D. I.P. IN
C.P.S. WELL, TAG L.S. 4146
- NAIL AND TACK



PROJECT:
TRACT MAP NO. 29632
M.B. 340/51-55 SEC. 35 T4S, R4E

SANBORN A/E, INC.
CIVIL ENGINEERING - ARCHITECTURE
LAND SURVEYING

W.O. 09-103

BY: AMS

DATE: FEB. 2009


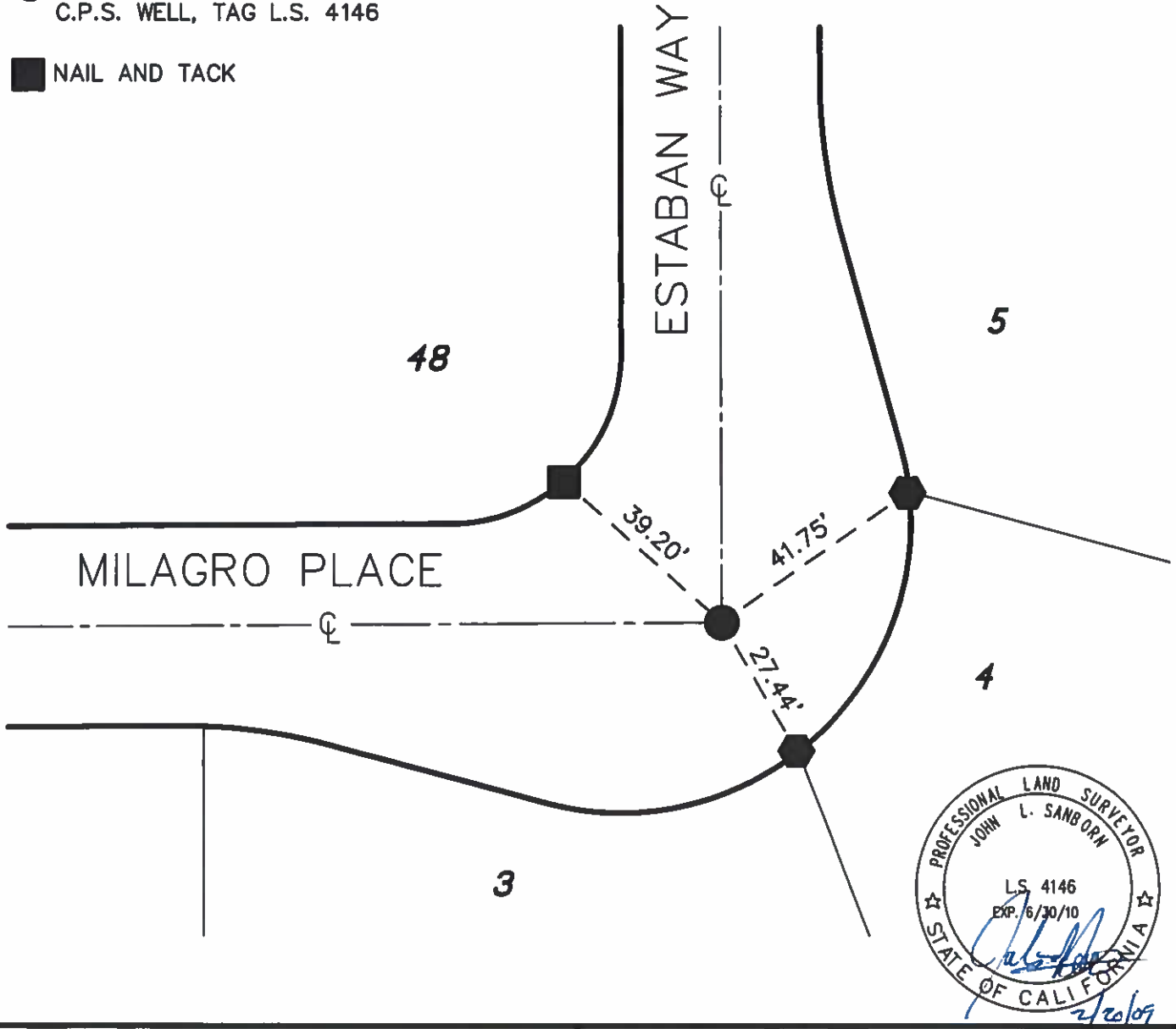
SHEET: 6
OF 10


35-4-4

FIELD MONUMENT TIE PLAN



- ▲ COPPER WELD
STAMPED L.S. 4146
- LEAD AND TACK IN CURB
TAGGED L.S. 4146
- 3/4" I.D. I.P. IN
C.P.S. WELL, TAG L.S. 4146
- NAIL AND TACK

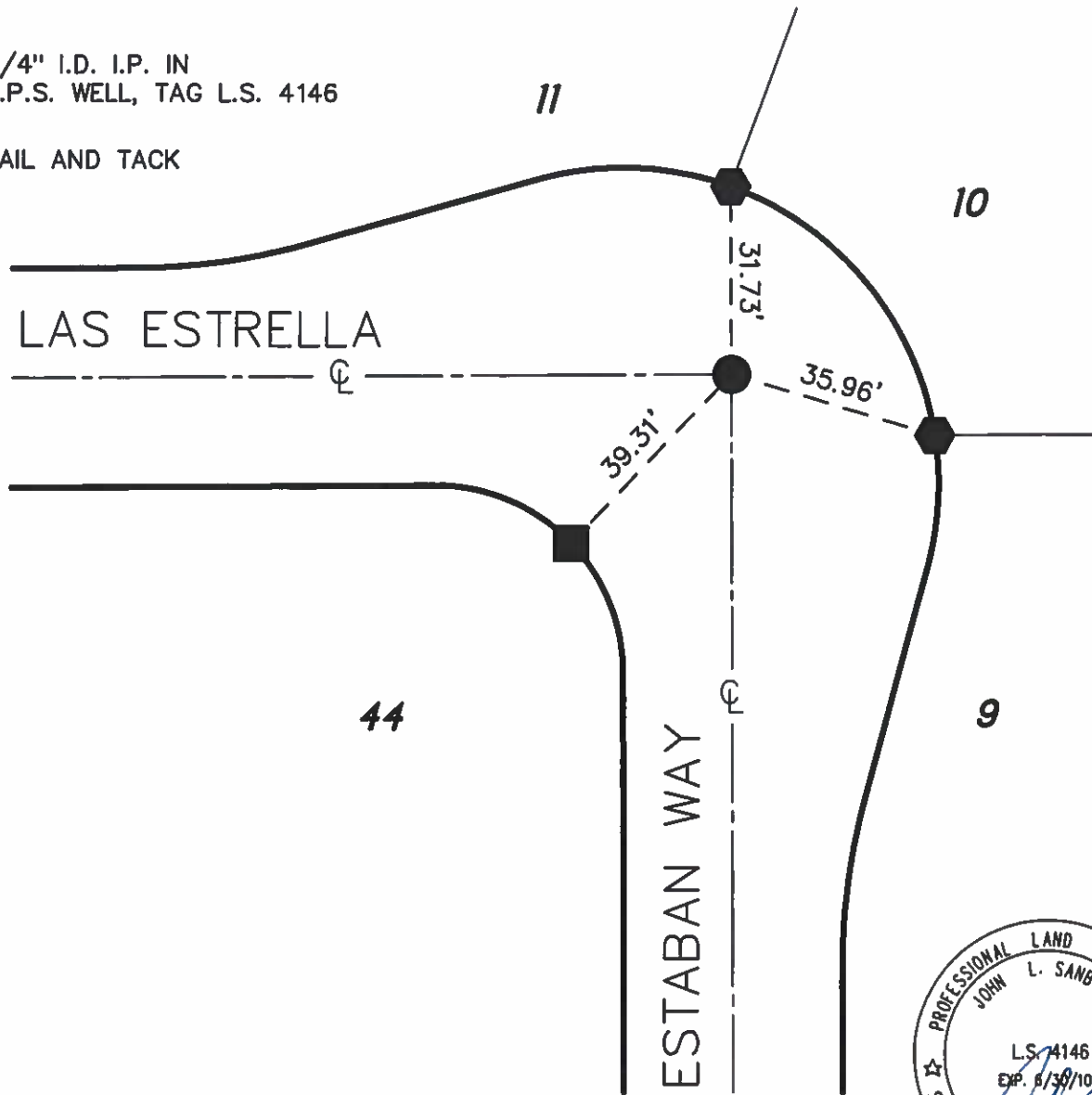



| | | | |
|---|------------|---|-------------------|
| PROJECT: TRACT MAP NO. 29632 M.B. 340/51-55 SEC. 35 T4S, R4E | |  SANBORN A/E, INC. CIVIL ENGINEERING - ARCHITECTURE LAND SURVEYING | |
| W.O. 09-103 | BY: AMS | DATE: FEB. 2009 | SHEET: 7 OF 10 |

35-4-4

FIELD MONUMENT TIE PLAN

- ▲ COPPER WELD
STAMPED L.S. 4146
- LEAD AND TACK IN CURB
TAGGED L.S. 4146
- 3/4" I.D. I.P. IN
C.P.S. WELL, TAG L.S. 4146
- NAIL AND TACK


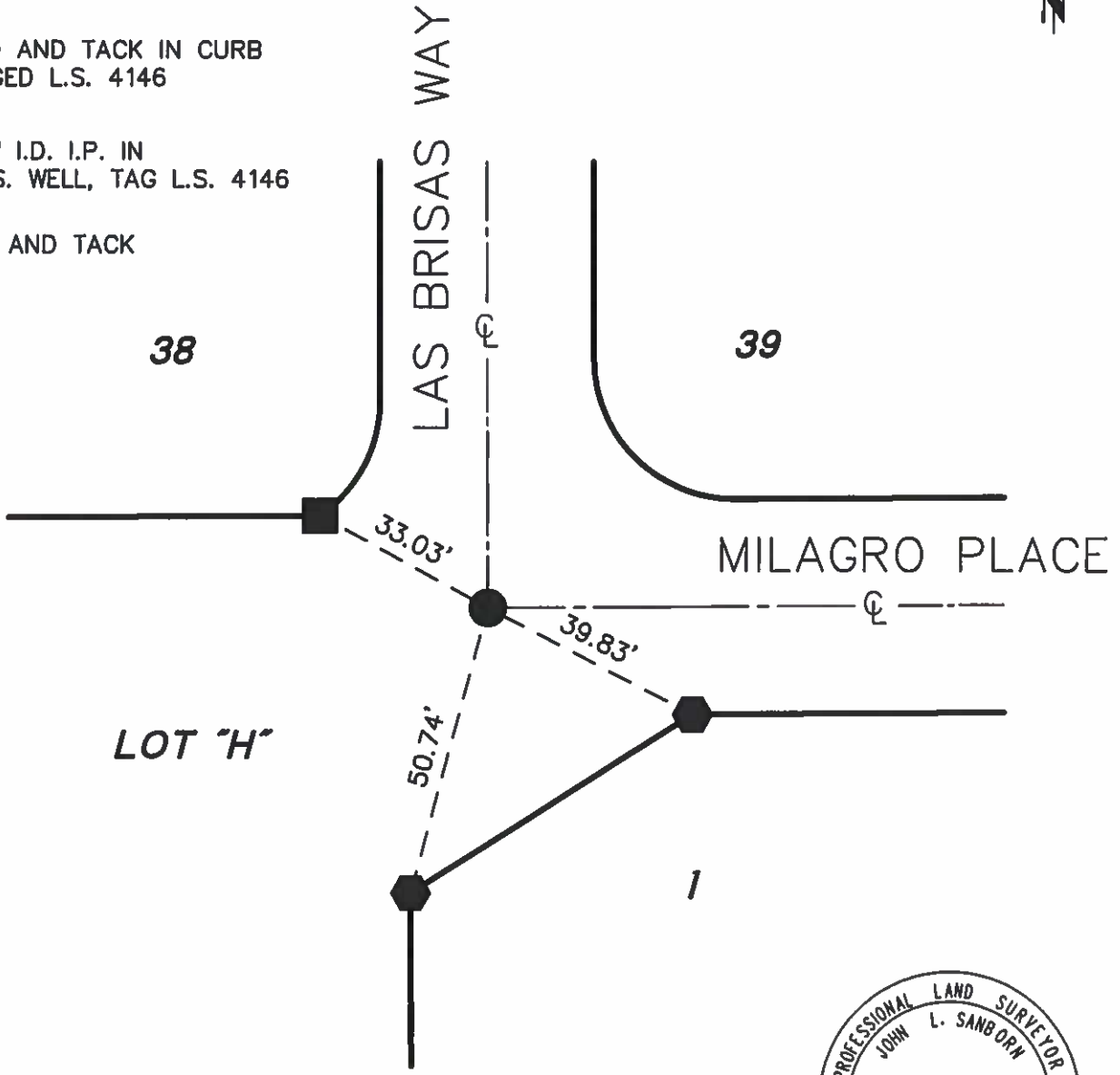



| | | | |
|--|-------------------|---|---------------------------------|
| PROJECT: TRACT MAP NO. 29632 M.B. 340/51-55 SEC. 35 T4S, R4E | |  SANBORN A/E, INC. CIVIL ENGINEERING - ARCHITECTURE LAND SURVEYING | |
| W.O. 09-103 | BY: AMS | DATE: FEB. 2009 | SHEET: 8 OF 10 |

3544

FIELD MONUMENT TIE PLAN

- ▲ COPPER WELD
STAMPED L.S. 4146
- ◆ LEAD AND TACK IN CURB
TAGGED L.S. 4146
- 3/4" I.D. I.P. IN
C.P.S. WELL, TAG L.S. 4146
- NAIL AND TACK




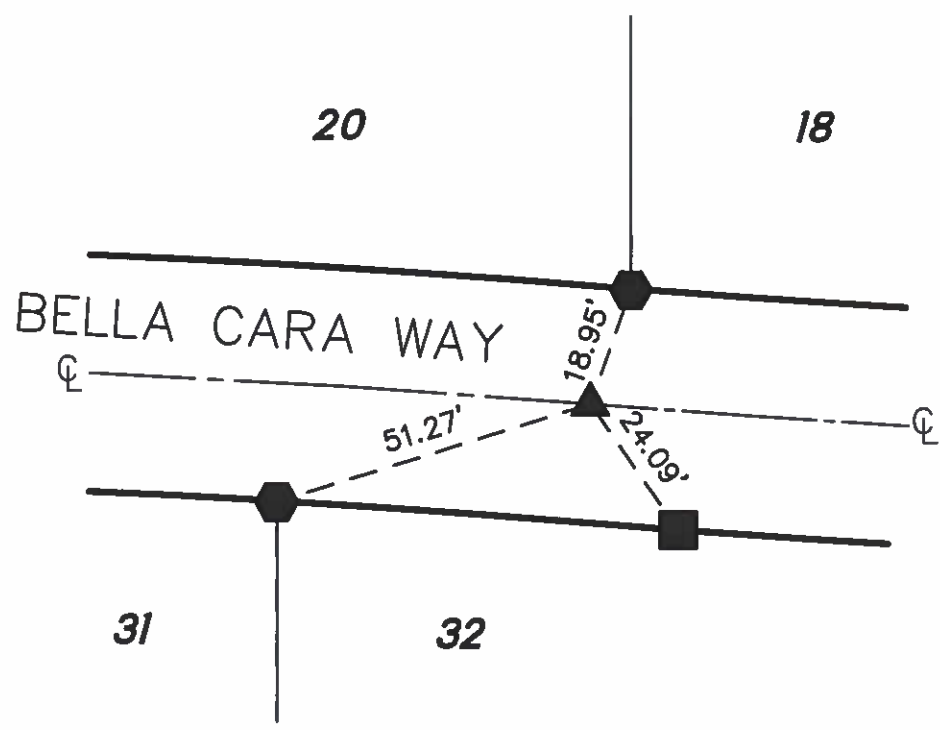
| | | | |
|---|------------|---|--------------------|
| PROJECT: TRACT MAP NO. 29632 M.B. 340/51-55 SEC. 35 T4S, R4E | |  SANBORN A/E, INC. CIVIL ENGINEERING - ARCHITECTURE LAND SURVEYING | |
| W.O. 09-103 | BY: AMS | | DATE: FEB. 2009 |


35-4-4

FIELD MONUMENT TIE PLAN



- ▲ COPPER WELD
STAMPED L.S. 4146
- LEAD AND TACK IN CURB
TAGGED L.S. 4146
- 3/4" I.D. I.P. IN
C.P.S. WELL, TAG L.S. 4146
- NAIL AND TACK



| | | | |
|---|------------|---|--------------------|
| PROJECT: TRACT MAP NO. 29632 M.B. 340/51-55 SEC. 35 T4S, R4E | |  SANBORN A/E, INC. CIVIL ENGINEERING - ARCHITECTURE LAND SURVEYING | |
| W.O. 09-103 | BY: AMS | DATE: FEB. 2009 | SHEET: 10 OF 10 |