



# City of Palm Springs

Department of Public Works and Engineering

3200 E. Tahquitz Canyon Way • Palm Springs, California 92262

Tel: (760) 323-8253 • Fax: (760) 322-8360 • Web: www.palmspringsca.gov

In accordance with this community's participation in the National Flood Insurance Program's Community Rating System, all FEMA Elevation Certificates must be correct and complete. The attached Certificate has some incorrect items which are noted here.

SECTION A - PROPERTY INFORMATION		For Insurance Company Use:
A1. Building Owner's Name <b>CRV MONTE SERENO, LP</b>		Policy Number
A2. Building Street Address (including Apt., Unit, Suite, and/or Bldg. No.) or P.O. Route and Box No. <b>1074 BELLA VISTA</b>		Company NAIC Number
City State ZIP Code <b>PALM SPRINGS CA 92262</b>		
A3. Property Description (Lot and Block Numbers, Tax Parcel Number, Legal Description, etc.) <b>LOT 12, MONTE SERENO, TRACT 30046, MB387113-19</b>		

- A4. Building Use (e.g., Residential, Non-Residential, Addition, Accessory, etc.) \_\_\_\_\_
- A5. Latitude/Longitude: Lat. \_\_\_\_\_ Long. \_\_\_\_\_ Horizontal Datum:  NAD 1927  NAD 1983
- A6. Attach at least 2 photographs of the building if the Certificate is being used to obtain flood insurance.
- A7. Building Diagram Number \_\_\_\_\_
- A8. For a building with a crawl space or enclosure(s), provide
- |  |  |
|--|--|
| a) Square footage of crawl space or enclosure(s) _____ sq ft   | A9. For a building with an attached garage, provide:   |
| b) No. of permanent flood openings in the crawl space or enclosure(s) walls within 1.0 foot above adjacent grade _____ | a) Square footage of attached garage _____ sq ft   |
| c) Total net area of flood openings in A8.b _____ sq in  | b) No. of permanent flood openings in the attached garage walls within 1.0 foot above adjacent grade _____ |
|  | c) Total net area of flood openings in A9.b _____ sq in  |

## SECTION B - FLOOD INSURANCE RATE MAP (FIRM) INFORMATION

B1. NFIP Community Name & Community Number <b>CITY OF PALM SPRINGS:060257</b>		B2. County Name		B3. State	
B4. Map/Panel Number	B5. Suffix	B6. FIRM Index Date	B7. FIRM Panel Effective/Revised Date	B8. Flood Zone(s)	B9. Base Flood Elevation(s) (Zone AO, use base flood depth)

- B10. Indicate the source of the Base Flood Elevation (BFE) data or base flood depth entered in Item B9.  
 FIS Profile  FIRM  Community Determined  Other (Describe) \_\_\_\_\_
- B11. Indicate elevation datum used for BFE in Item B9:  NGVD 1929  NAVD 1988  Other (Describe) \_\_\_\_\_
- B12. Is the building located in a Coastal Barrier Resources System (CBRS) area or Otherwise Protected Area (OPA)?  Yes  No  
Designation Date \_\_\_\_\_  CBRS  OPA

## SECTION C - BUILDING ELEVATION INFORMATION (SURVEY REQUIRED)

- C1. Building elevations are based on:  Construction Drawings\*  Building Under Construction\*  Finished Construction  
\*A new Elevation Certificate will be required when construction of the building is complete.
- C2. Elevations - Zones A1-A30, AE, AH, A (with BFE), VE, V1-V30, V (with BFE), AR, AR/A, AR/AE, AR/A1-A30, AR/AH, AR/AO. Complete Items C2.a-g below according to the building diagram specified in Item A7.  
Benchmark Utilized \_\_\_\_\_ Vertical Datum \_\_\_\_\_  
Conversion/Comments \_\_\_\_\_

**COMMENTS:** SECTION D: Statement by PLS refers to the impending LOMR at time of construction. However, the LOMR (Case No. 07-09-0588p) for Monte Sereno did not go into effect until August 9, 2007. This Elevation Certificate is dated March 22, 2007. See Section E4 & E5.

SECTION E4 & E5: NO - the top of the bottom floor elevation is NOT in accordance with Floodplain Mgmt. Ordinance. Ordinance 1550, Sec. 9317.18.3 Elevation and Floodproofing - a.(1) in an AO Zone, elevated above the highest adjacent grade (HAG) to a height exceeding the depth number specified in feet on the FIRM by at least one foot.  
AO Zone Depth (1 foot) = 2 foot min. above HAG

Date of Review: 4/26/2010 Community Official: [Signature]

All elevation certificates shall be maintained by the community and copies with the attached memo made available upon request.

# ELEVATION CERTIFICATE

OMB No. 1660-0008  
Expires February 28, 2009

Important: Read the instructions on pages 1-8.

## SECTION A - PROPERTY INFORMATION

A1. Building Owner's Name CRV MONTE SERENO, LP

Building Street Address (including Apt., Unit, Suite, and/or Bldg. No.) or P.O. Route and Box No.  
1074 BELLA VISTA

City PALM SPRINGS State CA ZIP Code 92262

For Insurance Company Use:

Policy Number

Company NAIC Number

A3. Property Description (Lot and Block Numbers, Tax Parcel Number, Legal Description, etc.)  
LOT 12, MONTE SERENO, TRACT NO. 30046 MB 38713-19

A4. Building Use (e.g., Residential, Non-Residential, Addition, Accessory, etc.) RESIDENTIAL

A5. Latitude/Longitude: Lat. 33.78 Long. 116.52

Horizontal Datum:  NAD 1927  NAD 1983

A6. Attach at least 2 photographs of the building if the Certificate is being used to obtain flood insurance.

A7. Building Diagram Number 1

A8. For a building with a crawl space or enclosure(s), provide

- a) Square footage of crawl space or enclosure(s) N/A sq ft
- b) No. of permanent flood openings in the crawl space or enclosure(s) walls within 1.0 foot above adjacent grade N/A
- c) Total net area of flood openings in A8.b N/A sq in

A9. For a building with an attached garage, provide:

- a) Square footage of attached garage 552 sq ft
- b) No. of permanent flood openings in the attached garage walls within 1.0 foot above adjacent grade 1
- c) Total net area of flood openings in A9.b 32 sq in

## SECTION B - FLOOD INSURANCE RATE MAP (FIRM) INFORMATION

B1. NFIP Community Name & Community Number  
CITY OF PALM SPRINGS

B2. County Name  
RIVERSIDE

B3. State  
CA

B4. Map/Panel Number  
060257008

B5. Suffix  
C

B6. FIRM Index Date

B7. FIRM Panel Effective/Revised Date  
6/18/96

B8. Flood Zone(s)  
A0

B9. Base Flood Elevation(s) (Zone AO, use base flood depth)  
1 FOOT

B10. Indicate the source of the Base Flood Elevation (BFE) data or base flood depth entered in Item B9.

- FIS Profile  FIRM  Community Determined  Other (Describe) \_\_\_\_\_

B11. Indicate elevation datum used for BFE in Item B9:  NGVD 1929  NAVD 1988  Other (Describe) \_\_\_\_\_

B12. Is the building located in a Coastal Barrier Resources System (CBRS) area or Otherwise Protected Area (OPA)?  Yes  No  
Designation Date \_\_\_\_\_  CBRS  OPA

## SECTION C - BUILDING ELEVATION INFORMATION (SURVEY REQUIRED)

C1. Building elevations are based on:  Construction Drawings\*  Building Under Construction\*  Finished Construction  
\*A new Elevation Certificate will be required when construction of the building is complete.

C2. Elevations - Zones A1-A30, AE, AH, A (with BFE), VE, V1-V30, V (with BFE), AR, AR/A, AR/AE, AR/A1-A30, AR/AH, AR/AO. Complete Items C2.a-g below according to the building diagram specified in Item A7.

Benchmark Utilized RM 92 Vertical Datum NGVD '29

Conversion/Comments NONE

Check the measurement used.

- a) Top of bottom floor (including basement, crawl space, or enclosure floor) 530.2  feet  meters (Puerto Rico only)
- b) Top of the next higher floor N/A  feet  meters (Puerto Rico only)
- c) Bottom of the lowest horizontal structural member (V Zones only) N/A  feet  meters (Puerto Rico only)
- d) Attached garage (top of slab) 529.9  feet  meters (Puerto Rico only)
- e) Lowest elevation of machinery or equipment servicing the building (Describe type of equipment in Comments) 530.2  feet  meters (Puerto Rico only)
- f) Lowest adjacent (finished) grade (LAG) 529.0  feet  meters (Puerto Rico only)
- g) Highest adjacent (finished) grade (HAG) 529.4  feet  meters (Puerto Rico only)

## SECTION D - SURVEYOR, ENGINEER, OR ARCHITECT CERTIFICATION

This certification is to be signed and sealed by a land surveyor, engineer, or architect authorized by law to certify elevation information. I certify that the information on this Certificate represents my best efforts to interpret the data available. I understand that any false statement may be punishable by fine or imprisonment under 18 U.S. Code, Section 1001.

Check here if comments are provided on back of form.

Certifier's Name RUSSELL J MULLINS

License Number PLS 3712


Title SURVEY MANAGER

Company Name STANTEC CONSULTING, INC

Address 73-733 FRED WARING DR


City PALM DESERT

State CA ZIP Code 92260

Signature 

Date 05.04.07

Telephone 760.346.9844



<b>IMPORTANT: In these spaces, copy the corresponding information from Section A.</b>	For Insurance Company Use:
Building Street Address (including Apt., Unit, Suite, and/or Bldg. No.) or P.O. Route and Box No. 1074 BELLA-VISTA	Policy Number
City PALM SPRINGS State CA ZIP Code 92262	Company NAIC Number

**SECTION D - SURVEYOR, ENGINEER, OR ARCHITECT CERTIFICATION (CONTINUED)**

Copy both sides of this Elevation Certificate for (1) community official, (2) insurance agent/company, and (3) building owner.

Comments THE CONSTRUCTION OF THE SUBJECT LOT HAS BEEN COMPLETED, ALTHOUGH CONSTRUCTION OF THE TRACT IS ON-GOING. ONCE THE CONSTRUCTION ON THE ADJACENT FLOOD CONTROL CHANNEL IS COMPLETE, THE TRACT WILL BE REMOVED FROM THE AO ZONE.

Signature  RJ MULLINS, PLS 3712

Date 05.04.07

Check here if attachments

**SECTION E - BUILDING ELEVATION INFORMATION (SURVEY NOT REQUIRED) FOR ZONE AO AND ZONE A (WITHOUT BFE)**

For Zones AO and A (without BFE), complete Items E1-E5. If the Certificate is intended to support a LOMA or LOMR-F request, complete Sections A, B, and C. For Items E1-E4, use natural grade, if available. Check the measurement used. In Puerto Rico only, enter meters.

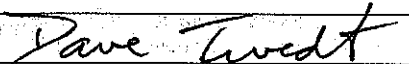
- E1. Provide elevation information for the following and check the appropriate boxes to show whether the elevation is above or below the highest adjacent grade (HAG) and the lowest adjacent grade (LAG).
  - a) Top of bottom floor (including basement, crawl space, or enclosure) is 0.8  feet  meters  above or  below the HAG.
  - b) Top of bottom floor (including basement, crawl space, or enclosure) is 1.2  feet  meters  above or  below the LAG.
- E2. For Building Diagrams 6-8 with permanent flood openings provided in Section A Items 8 and/or 9 (see page 8 of Instructions), the next higher floor (elevation C2.b in the diagrams) of the building is N/A  feet  meters  above or  below the HAG.
- E3. Attached garage (top of slab) is 0.5  feet  meters  above or  below the HAG.
- E4. Top of platform of machinery and/or equipment servicing the building is 0.8  feet  meters  above or  below the HAG.
- E5. Zone AO only: If no flood depth number is available, is the top of the bottom floor elevated in accordance with the community's floodplain management ordinance?  Yes  No  Unknown. The local official must certify this information in Section G.

**SECTION F - PROPERTY OWNER (OR OWNER'S REPRESENTATIVE) CERTIFICATION**

The property owner or owner's authorized representative who completes Sections A, B, and E for Zone A (without a FEMA-issued or community-issued BFE) or Zone AO must sign here. *The statements in Sections A, B, and E are correct to the best of my knowledge.*

Property Owner's or Owner's Authorized Representative's Name  
THE TWEDTASHBROOK COMMUNITIES

Address 77-851 LAS MONTANAS, SUITE B City PALM DESERT State CA ZIP Code 92211

Signature  Date 5/4/07 Telephone: 760.200.9290 ext. 224

Comments

Check here if attachments

**SECTION G - COMMUNITY INFORMATION (OPTIONAL)**

The local official who is authorized by law or ordinance to administer the community's floodplain management ordinance can complete Sections A, B, C (or E), and G of this Elevation Certificate. Complete the applicable item(s) and sign below. Check the measurement used in Items G8, and G9.

- G1.  The information in Section C was taken from other documentation that has been signed and sealed by a licensed surveyor, engineer, or architect who is authorized by law to certify elevation information. (Indicate the source and date of the elevation data in the Comments area below.)
- G2.  A community official completed Section E for a building located in Zone A (without a FEMA-issued or community-issued BFE) or Zone AO.
- G3.  The following information (Items G4.-G9.) is provided for community floodplain management purposes.

G4. Permit Number	G5. Date Permit Issued	G6. Date Certificate Of Compliance/Occupancy Issued
-------------------	------------------------	---

- G7. This permit has been issued for:  New Construction  Substantial Improvement
- G8. Elevation of as-built lowest floor (including basement) of the building: \_\_\_\_\_  feet  meters (PR) Datum \_\_\_\_\_
- G9. BFE or (in Zone AO) depth of flooding at the building site: \_\_\_\_\_  feet  meters (PR) Datum \_\_\_\_\_

Local Official's Name MARCUS FULLER Title ASSISTANT CITY ENGINEER

Community Name PALM SPRINGS Telephone 760.323.8253

Signature \_\_\_\_\_ Date \_\_\_\_\_

Comments

Check here if attachments

# Building Photographs

Continuation Page

Building Street Address (including Apt., Unit, Suite, and/or Bldg. No.) or P.O. Route and Box No.	For Insurance Company Use:
	Policy Number
City            State            ZIP Code	Company NAIC Number

If submitting more photographs than will fit on the preceding page, affix the additional photographs below. Identify all photographs with: date taken; "Front View" and "Rear View"; and, if required, "Right Side View" and "Left Side View."