

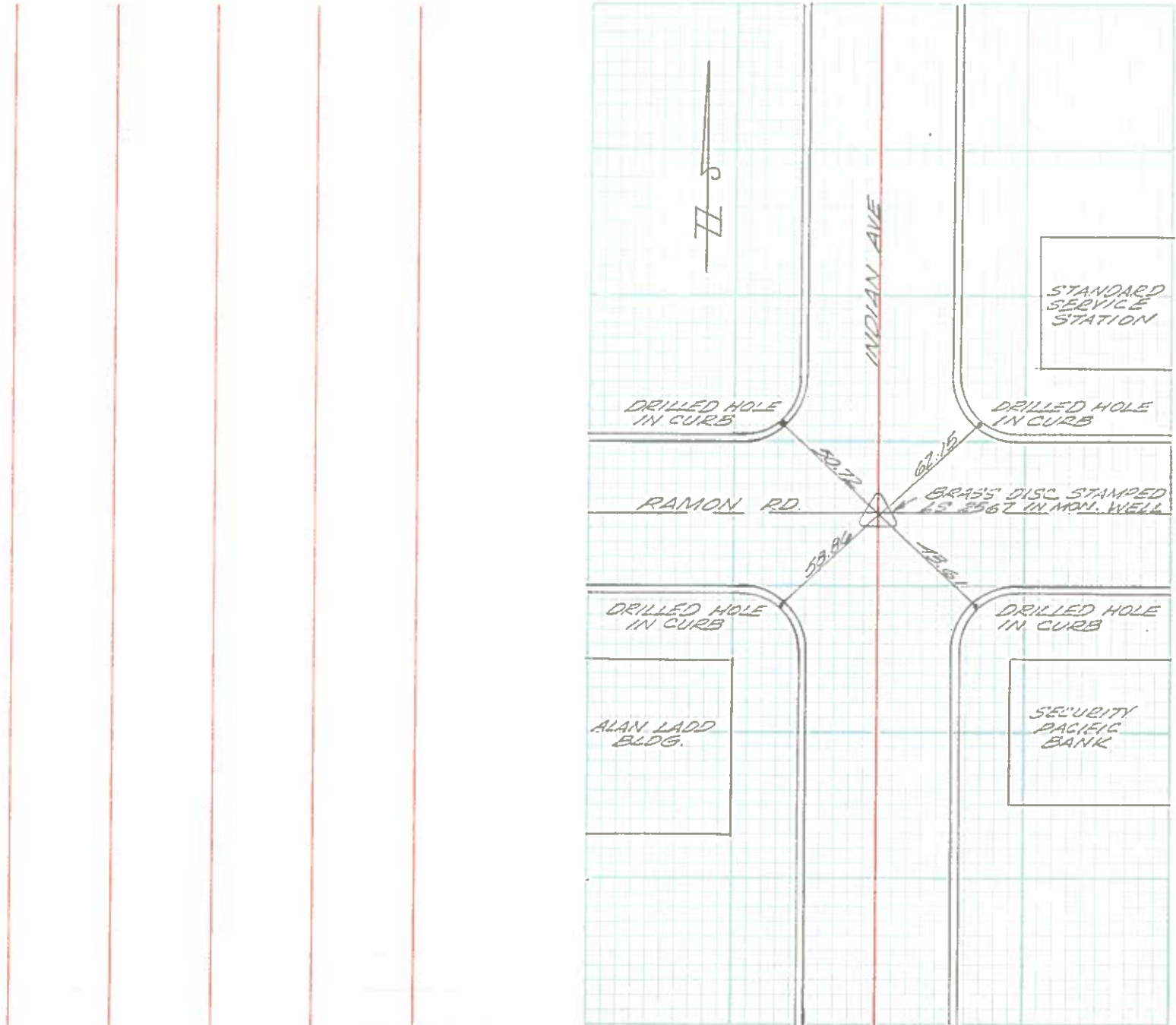
VERMONT COUNTY FLOOD CONTROL AND WATER CONSERVATION DISTRICT  
SECTION 23  
T4S, R4E  
10000



Survey of N.W. CORN. SEC. 23 T43 R4E  
Classification R.P.'S TO BRASS DISC.  
Survey by MOHLER, FETACH, SHUMAN

SEC 23

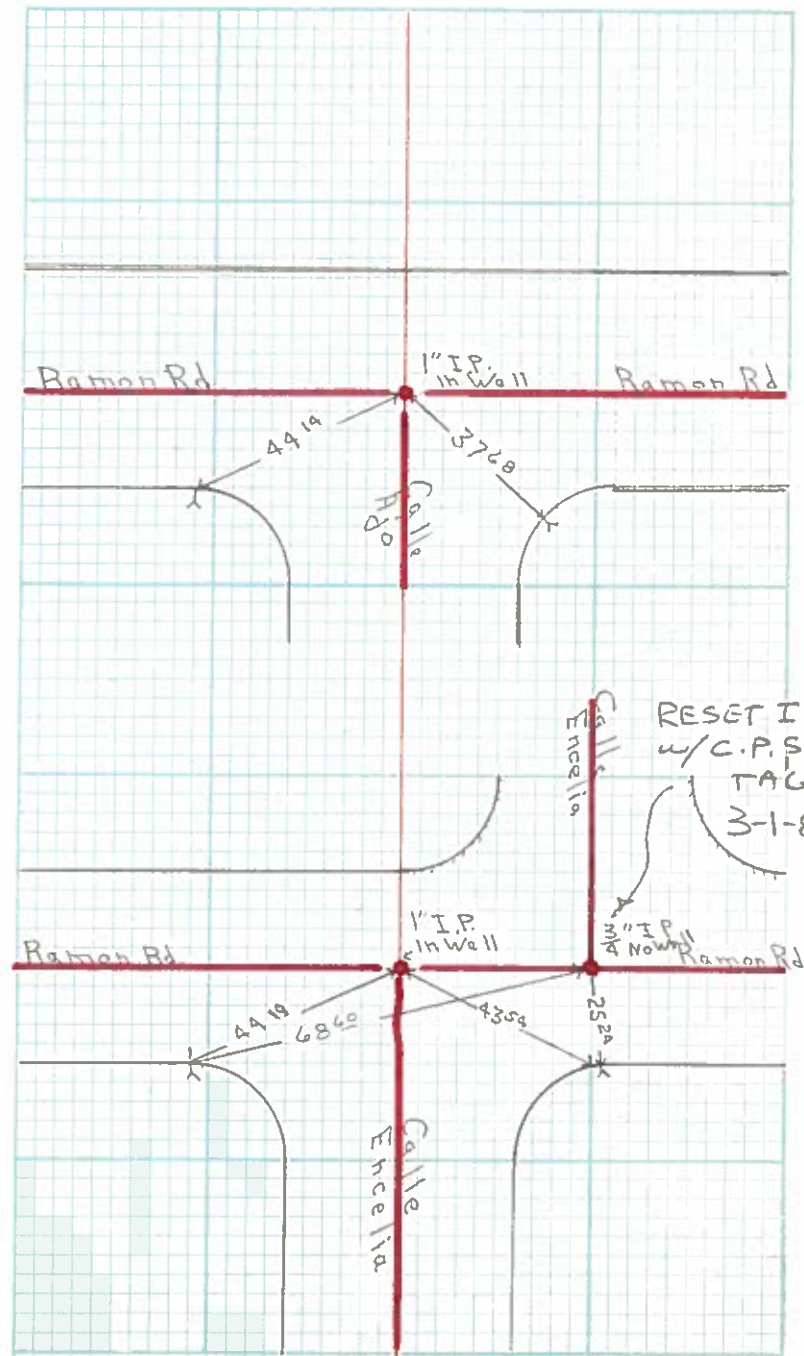

From Sta \_\_\_\_\_ To Sta \_\_\_\_\_  
Date 2-26-70



Survey of Ramon Rd Monuments  
Classification Ties  
Survey by \_\_\_\_\_

SEL 23

From Sta \_\_\_\_\_ To Sta \_\_\_\_\_  
Date June 19 - 1970



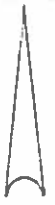
Survey of CALLE ENCILIA @ RAMON RD.  
Classification MON TIES  
Survey by JOE OWENS

PUBLIC WORKS DEPARTMENT

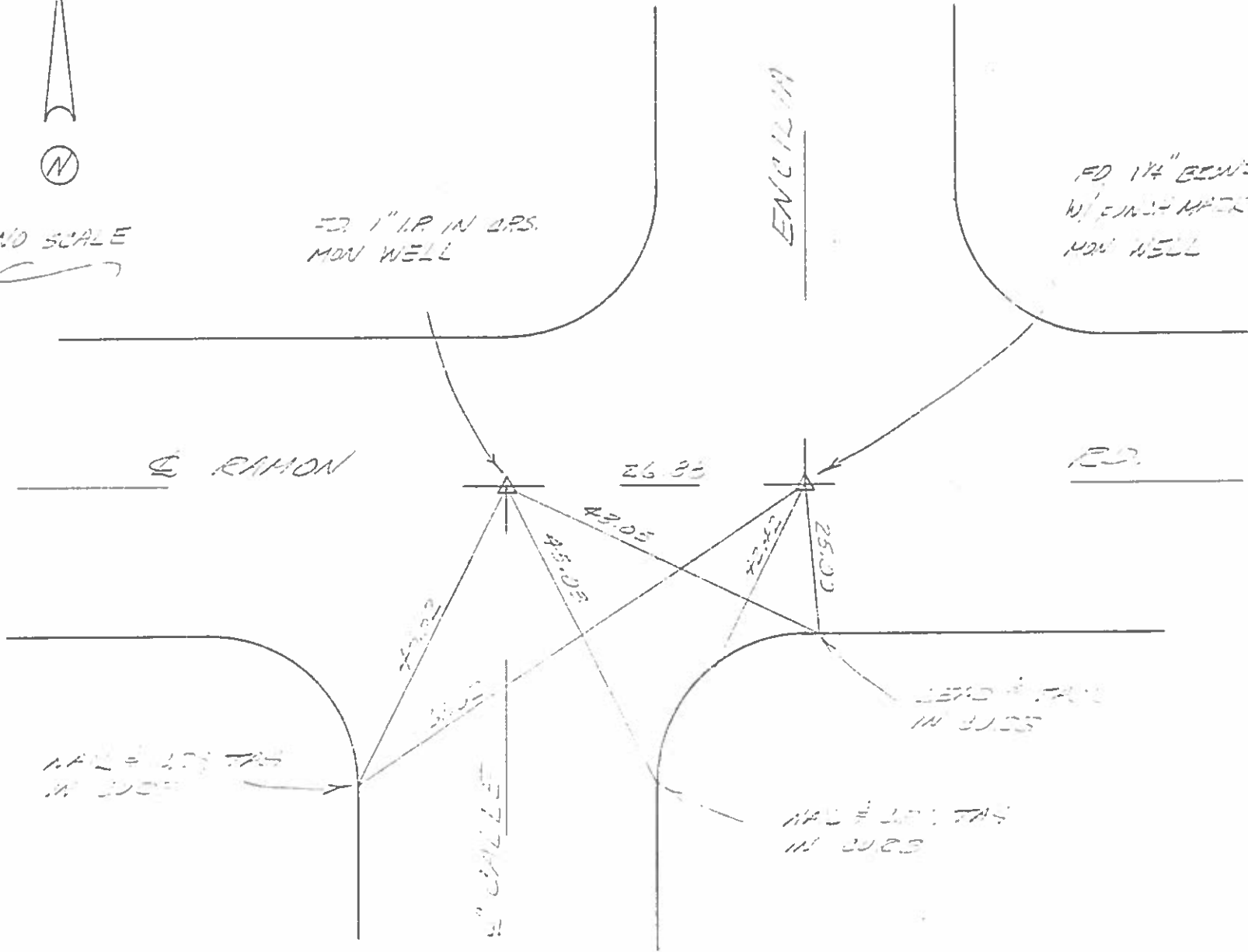
From Sta. \_\_\_\_\_ To Sta. \_\_\_\_\_  
Date 9/16/73

(2)

SEC 14 IS



NO SCALE



FD 1" IR IN OPS.  
MON WELL

FD 1 1/4" BRONZE COP.  
W/ FINGER MARK IN OPS.  
MON WELL

RAMON RD.

RD.

26.35

43.05

43.05

25.00

LEAD TIES  
IN OPS.

LEAD TIES  
IN OPS.

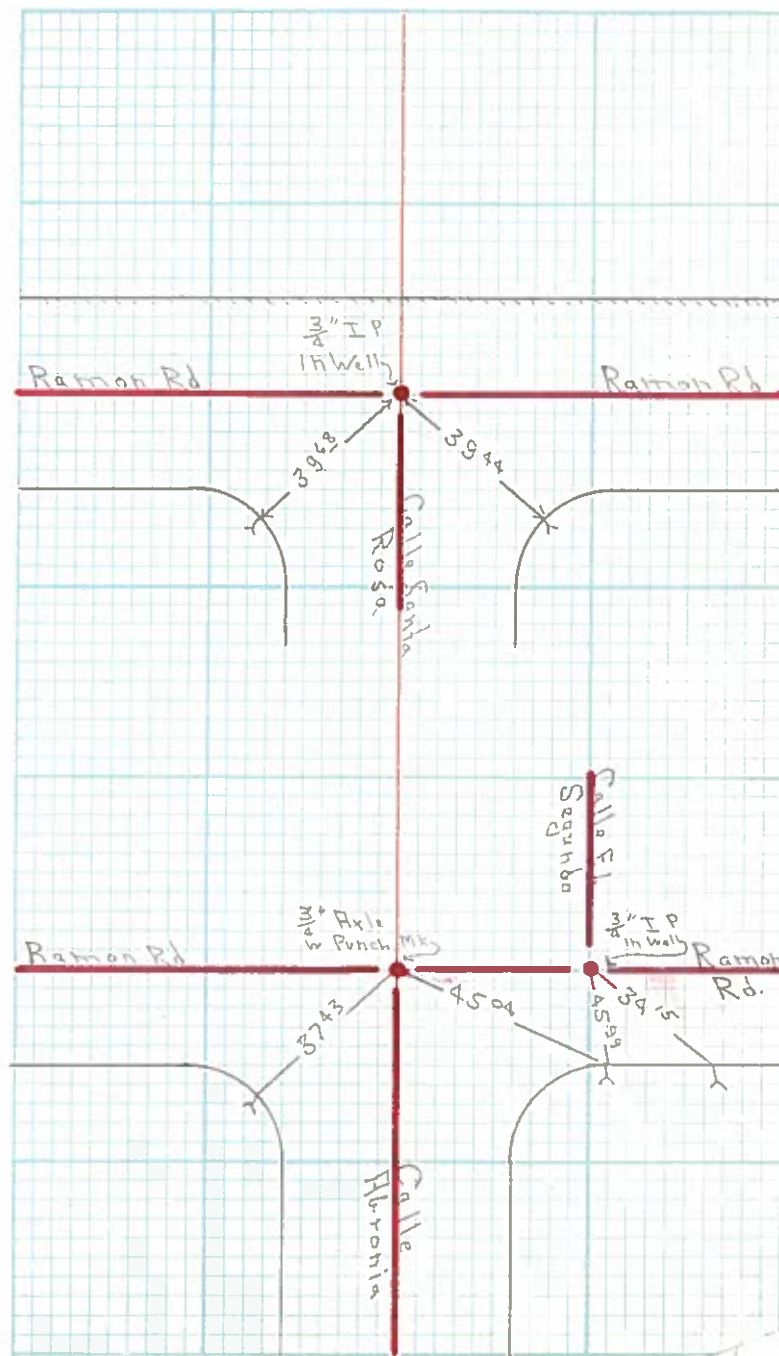

LEAD TIES  
IN OPS.

CALLE ENCILIA

Survey of Ramon Rd. Measurements  
Classification Ties  
Survey by \_\_\_\_\_

SEC 23

From Sta \_\_\_\_\_ To Sta \_\_\_\_\_  
Date June 18-1970

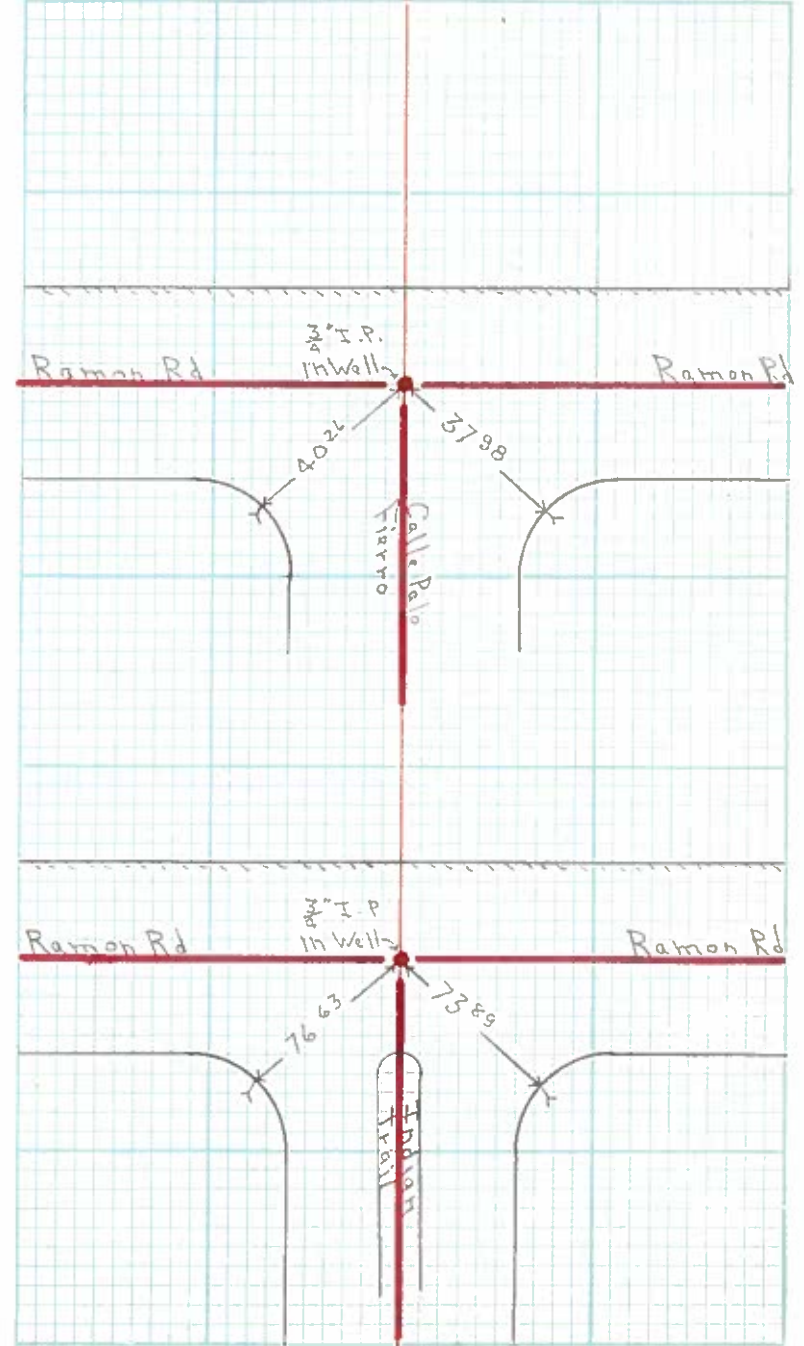



4

Survey of Ramon Rd.  
Classification Ties  
Survey by \_\_\_\_\_

SEC 23

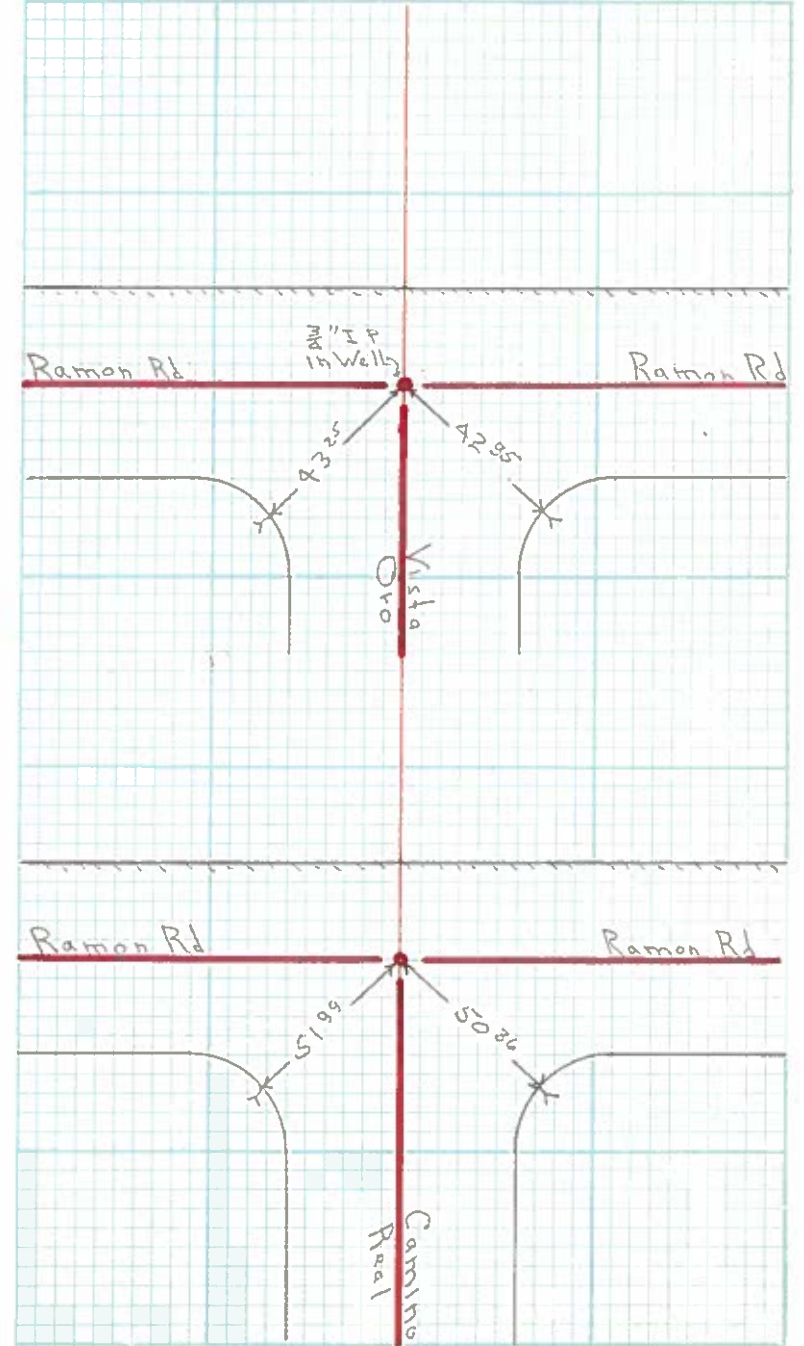

From Sta. \_\_\_\_\_ To Sta. \_\_\_\_\_  
Date June 19 1970



Survey of Ramon Rd.  
Classification Ties  
Survey by \_\_\_\_\_

SEC 23

From Sta \_\_\_\_\_ To Sta \_\_\_\_\_  
Date June 19 1970

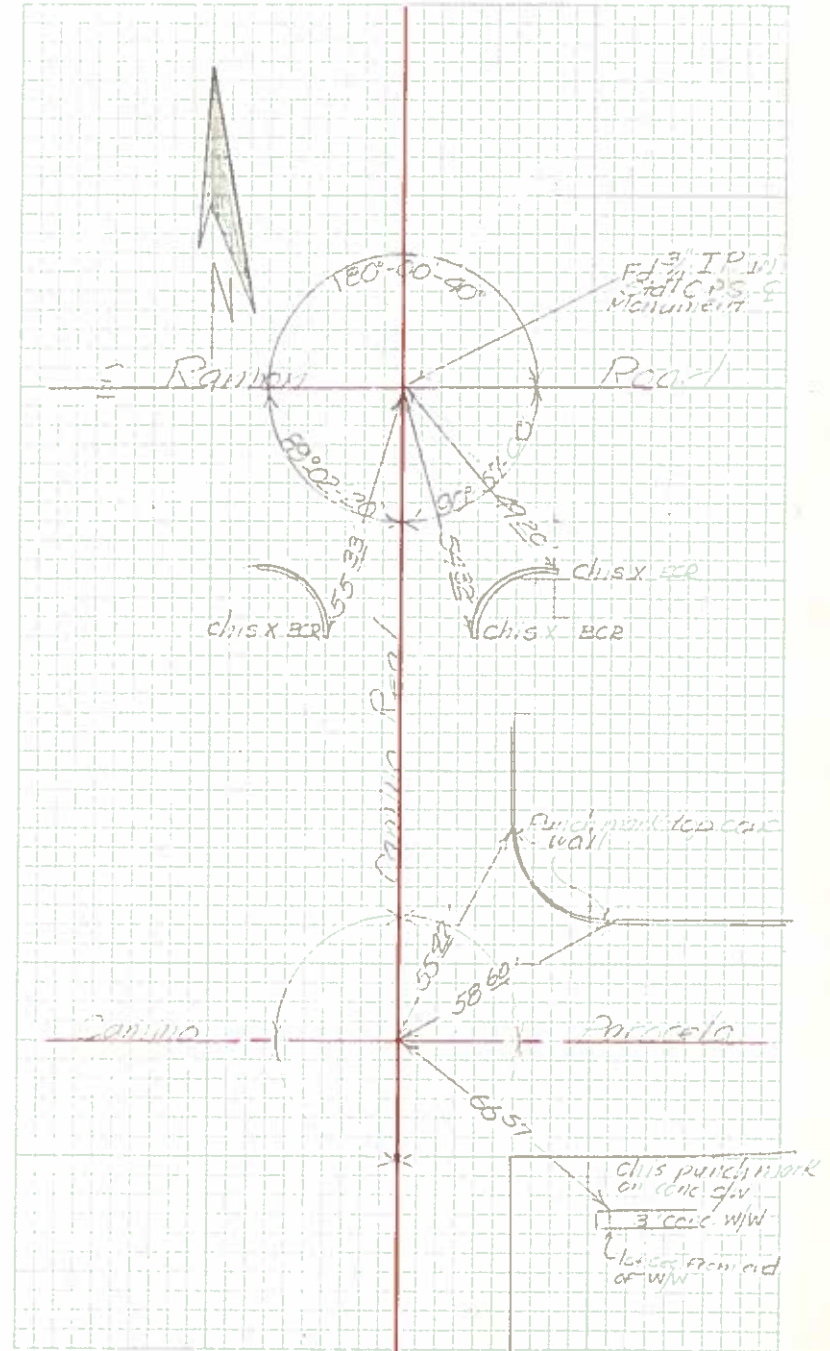


Survey of AD #70  
 Classification g Ties  
 Survey by Rojo - Sendeins - Ray

23

From Sta \_\_\_\_\_ To Sta \_\_\_\_\_  
 Date 3 June 1964

Angles turned West to Sec Cor @  
 Indian Ave. & Ranch Rd. & East to  
 1/4 cor @ Ave. Cabrilleras. SE & SW quads.  
 turned intersection Camino Real &  
 Camino Parcela






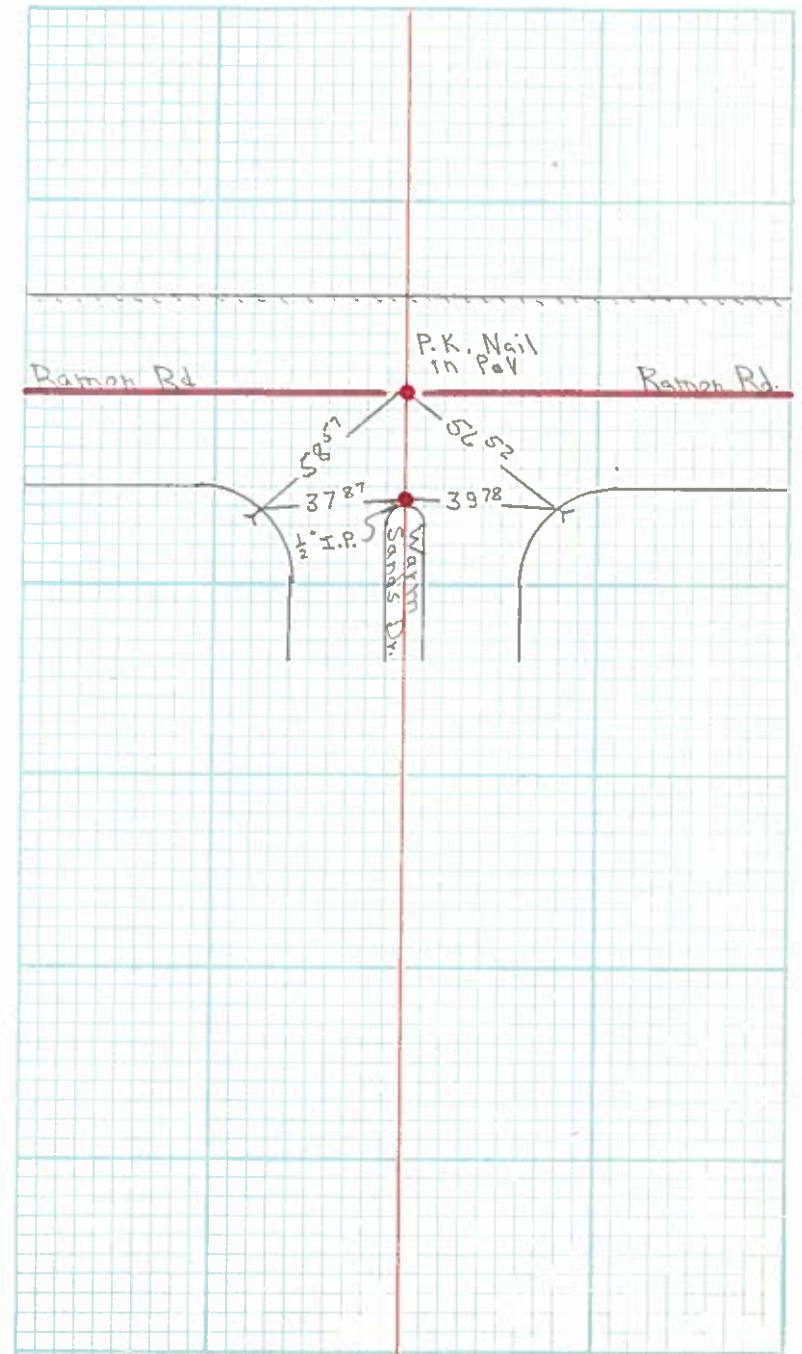
Survey of Ramon Rd Monuments  
Classification Ties  
Survey by \_\_\_\_\_

SEC 23

From Sta. \_\_\_\_\_ To Sta. \_\_\_\_\_  
Date June 22 - 1970




~~N~~



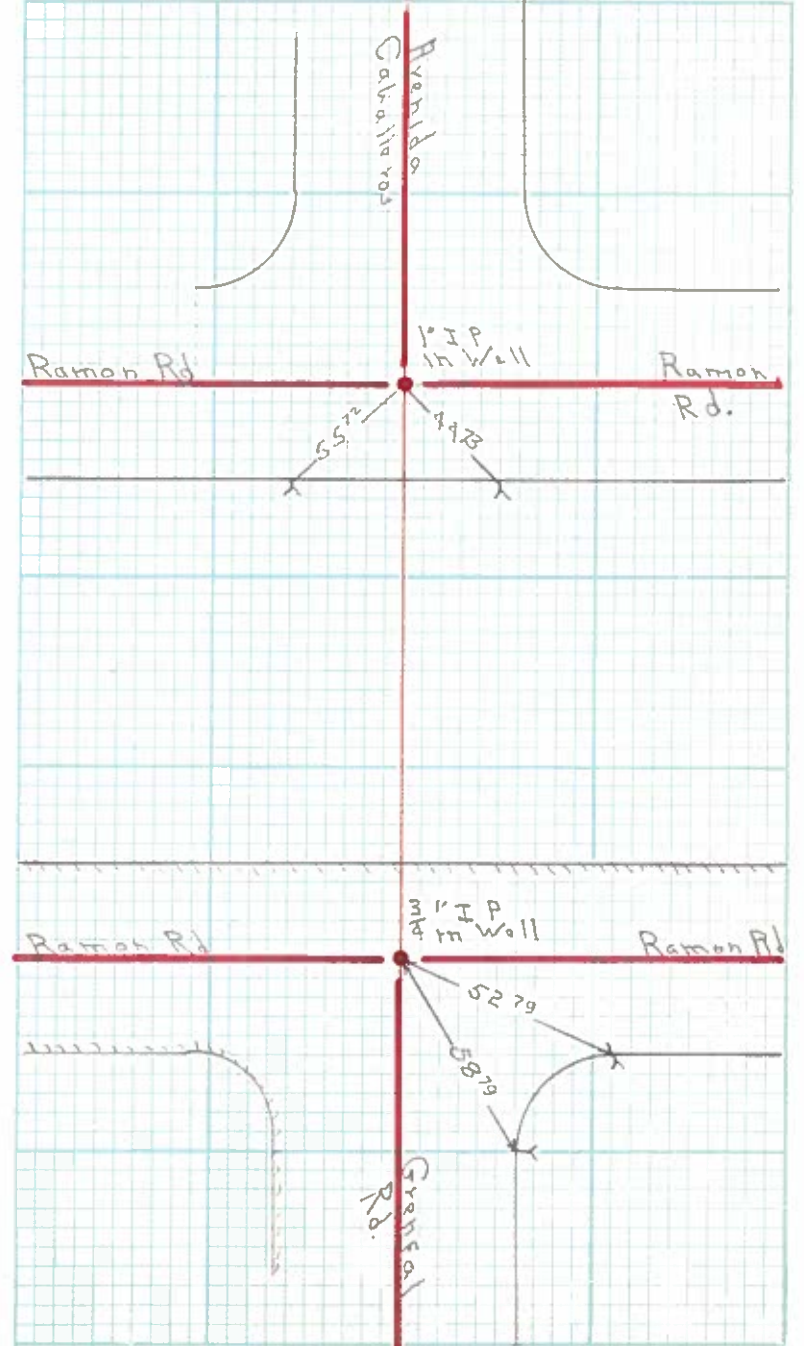
Survey of Ramon Rd. Monument  
Classification Ties  
Survey by \_\_\_\_\_

SEC 23

From Sta. \_\_\_\_\_ To Sta. \_\_\_\_\_  
Date June 22 1970

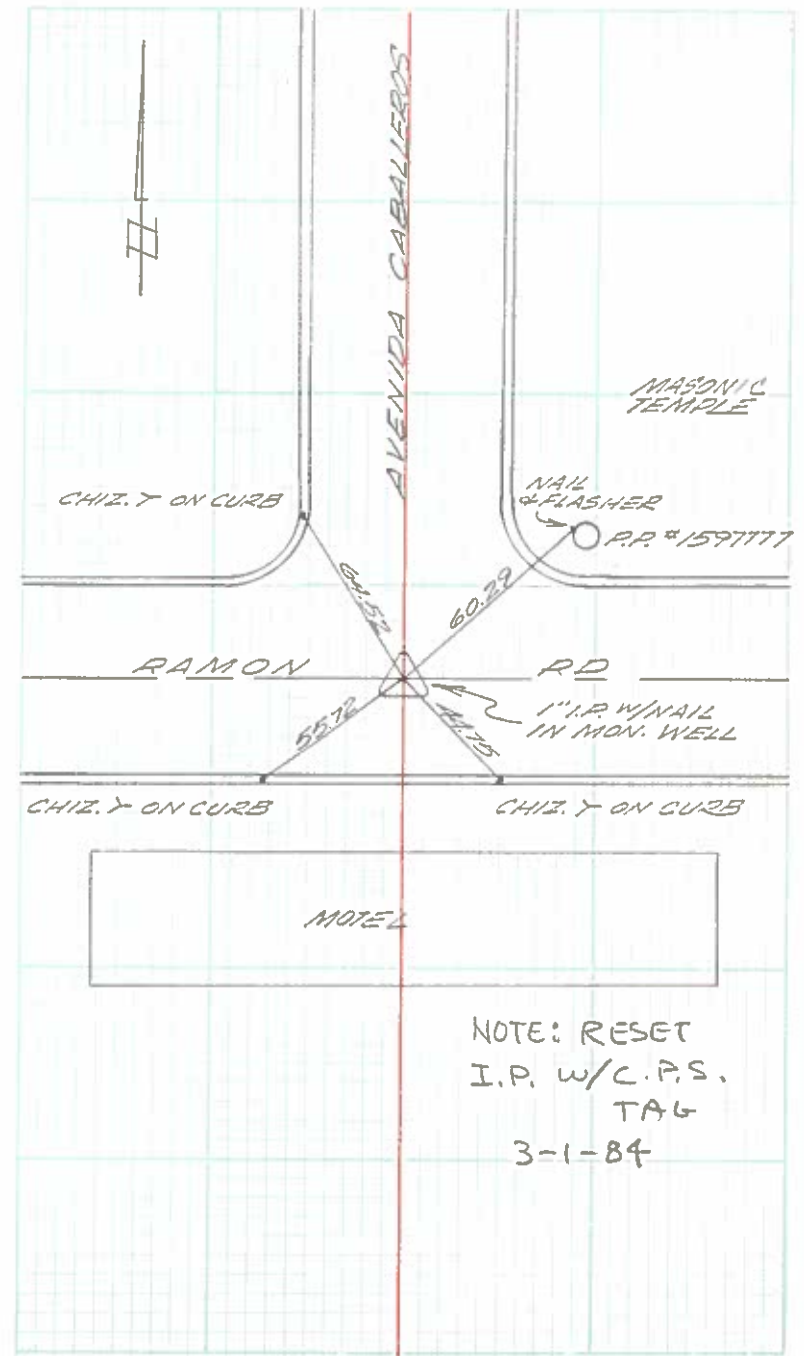



21



Survey of N 1/4 SEC. 23 T4S-R4E  
Classification R.P.'S TO 1" I.P.  
Survey by MOHLER, DETACH, SHUMAN

From Sta \_\_\_\_\_ To Sta. \_\_\_\_\_  
Date 2-27-70



MASONIC TEMPLE

NAIL & FLASHER

R.P. #1597177

AVENIDA CABALLEROS

RAMON RD

RD

1" I.P. W/ NAIL IN MON. WELL

MOTEL

NOTE: RESET  
I.P. W/C.P.S.  
TAG  
3-1-84

CHIZ. Y ON CURB

CHIZ. Y ON CURB

CHIZ. Y ON CURB

64.52

60.29


55.72

44.75

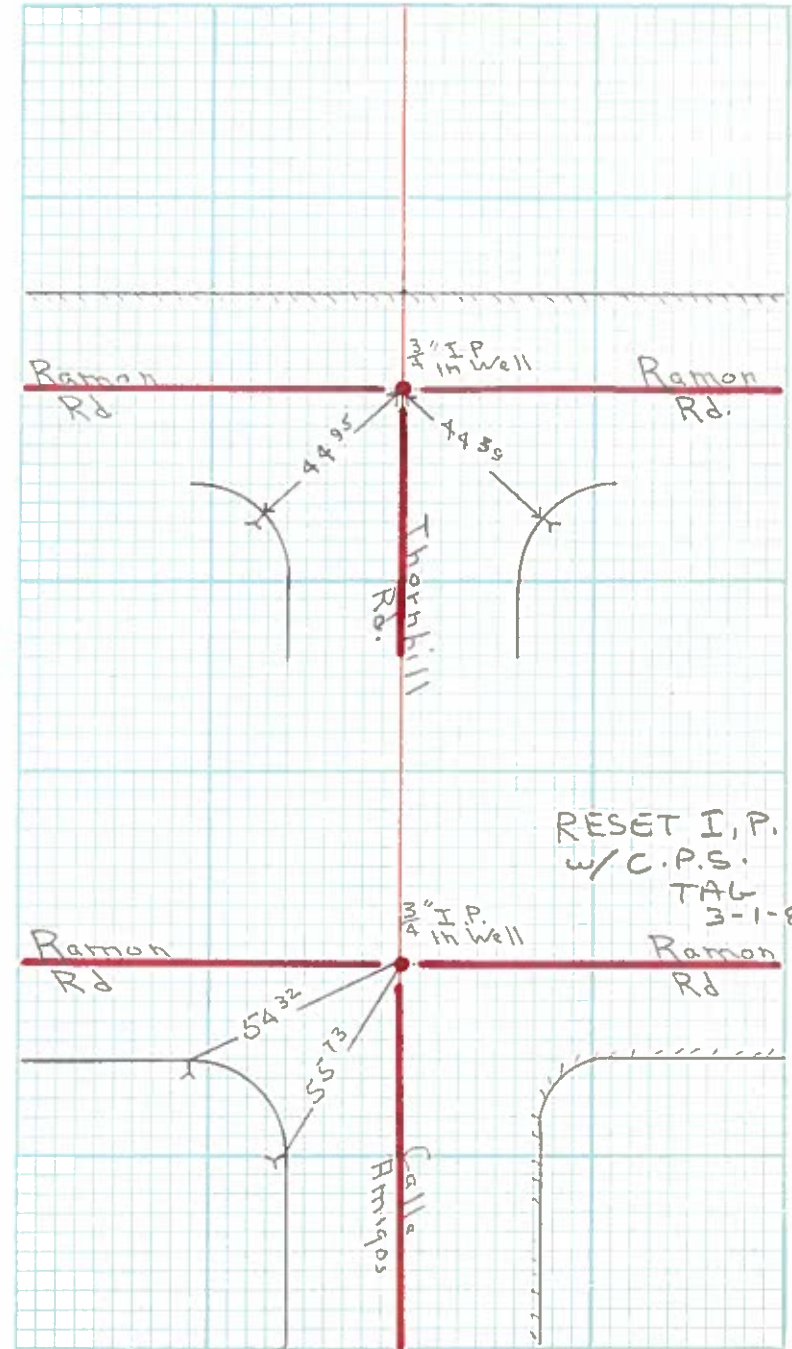
Survey of Ramon Rd Monuments  
Classification Ties  
Survey by \_\_\_\_\_

SEC 23

From Sta \_\_\_\_\_ To Sta \_\_\_\_\_  
Date June 22 - 1970

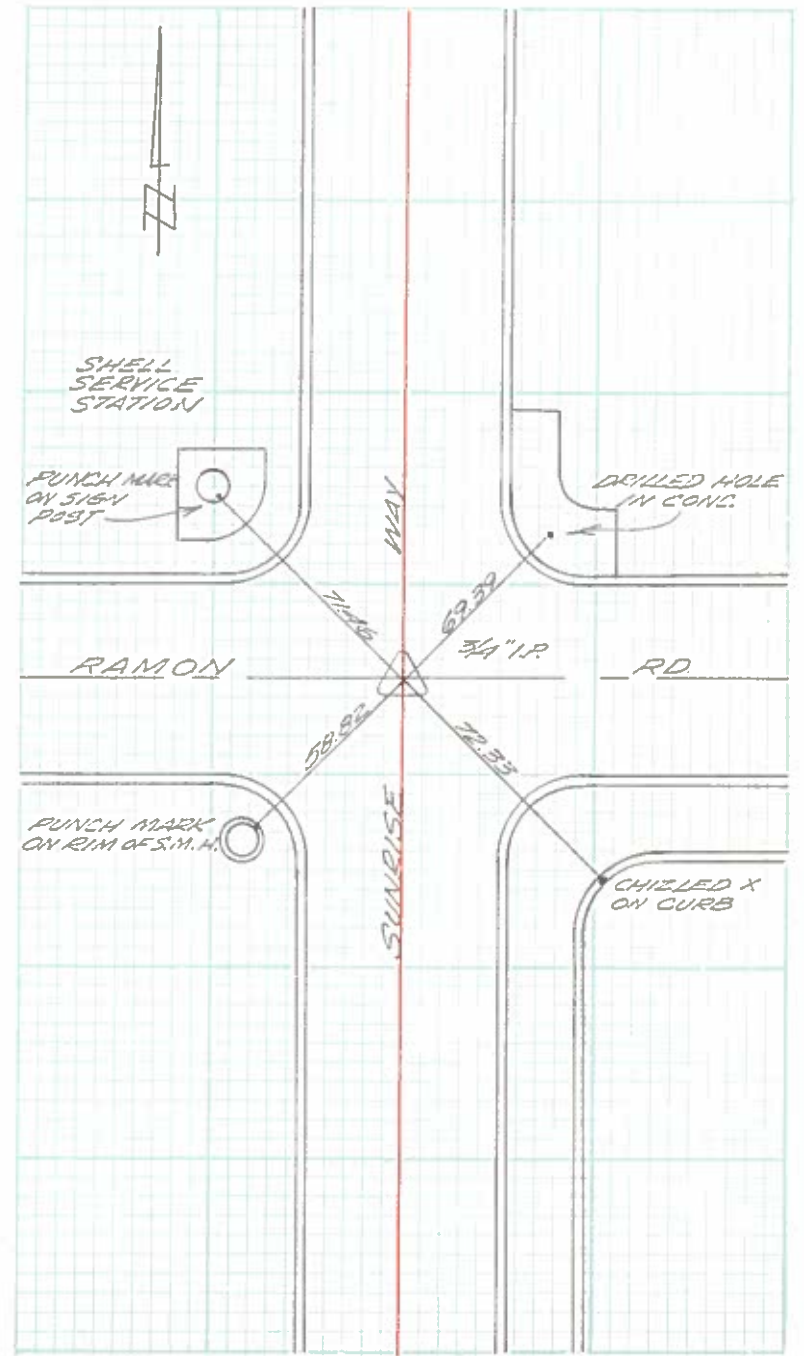


~~N~~



Survey of N.E. COR. SEC. 23 T4S-R4E  
Classification R.P.'s TO 3/4" I.P.  
Survey by MOHLER, McMAHON, PETACH, SHUMAN, WHITE

From Sta \_\_\_\_\_ To Sta. \_\_\_\_\_  
Date 2-27-70

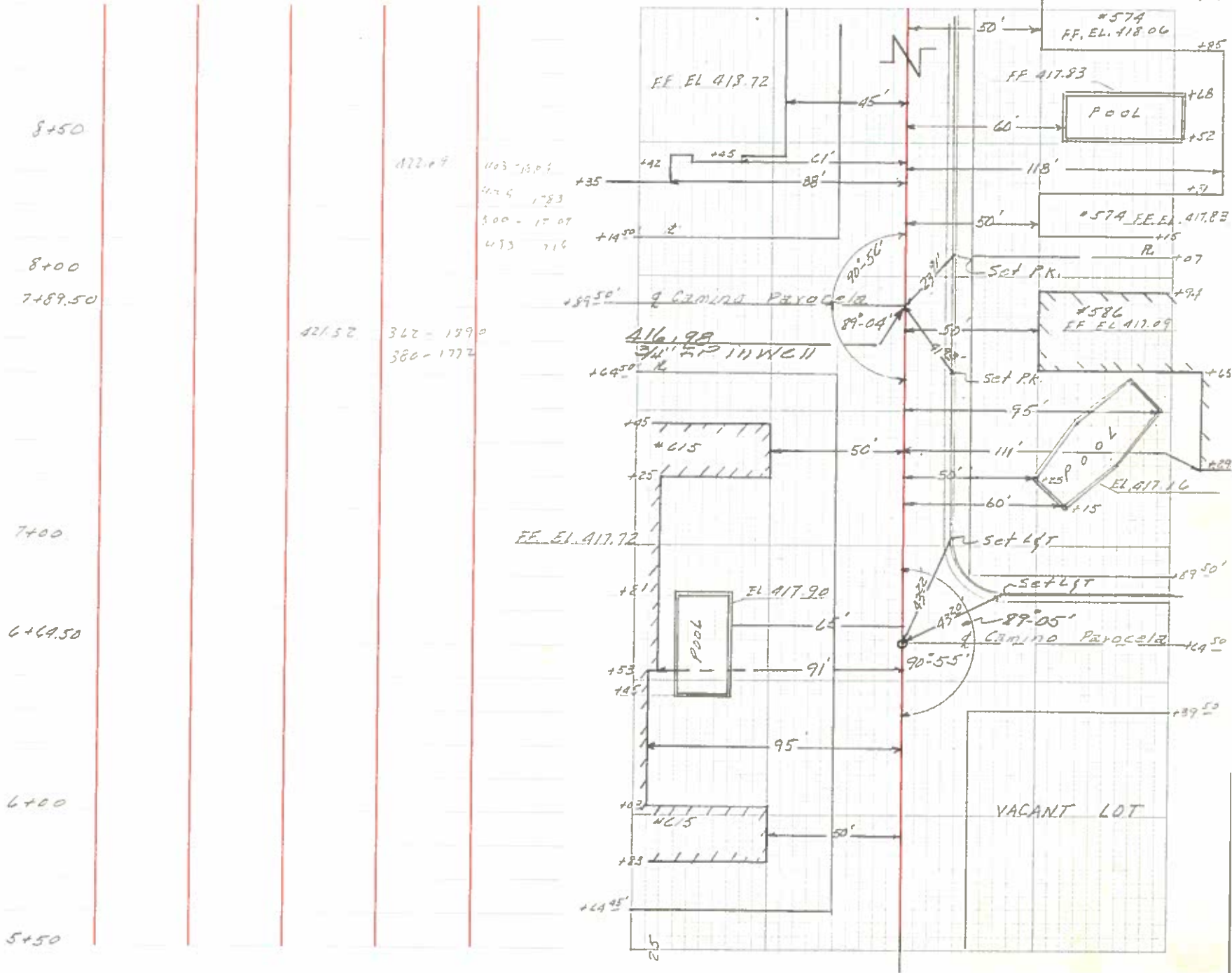


Survey of WARM SANDS DR. (Cont)  
 Classification \_\_\_\_\_  
 Survey by \_\_\_\_\_

SEC 23

From Sta  
Date

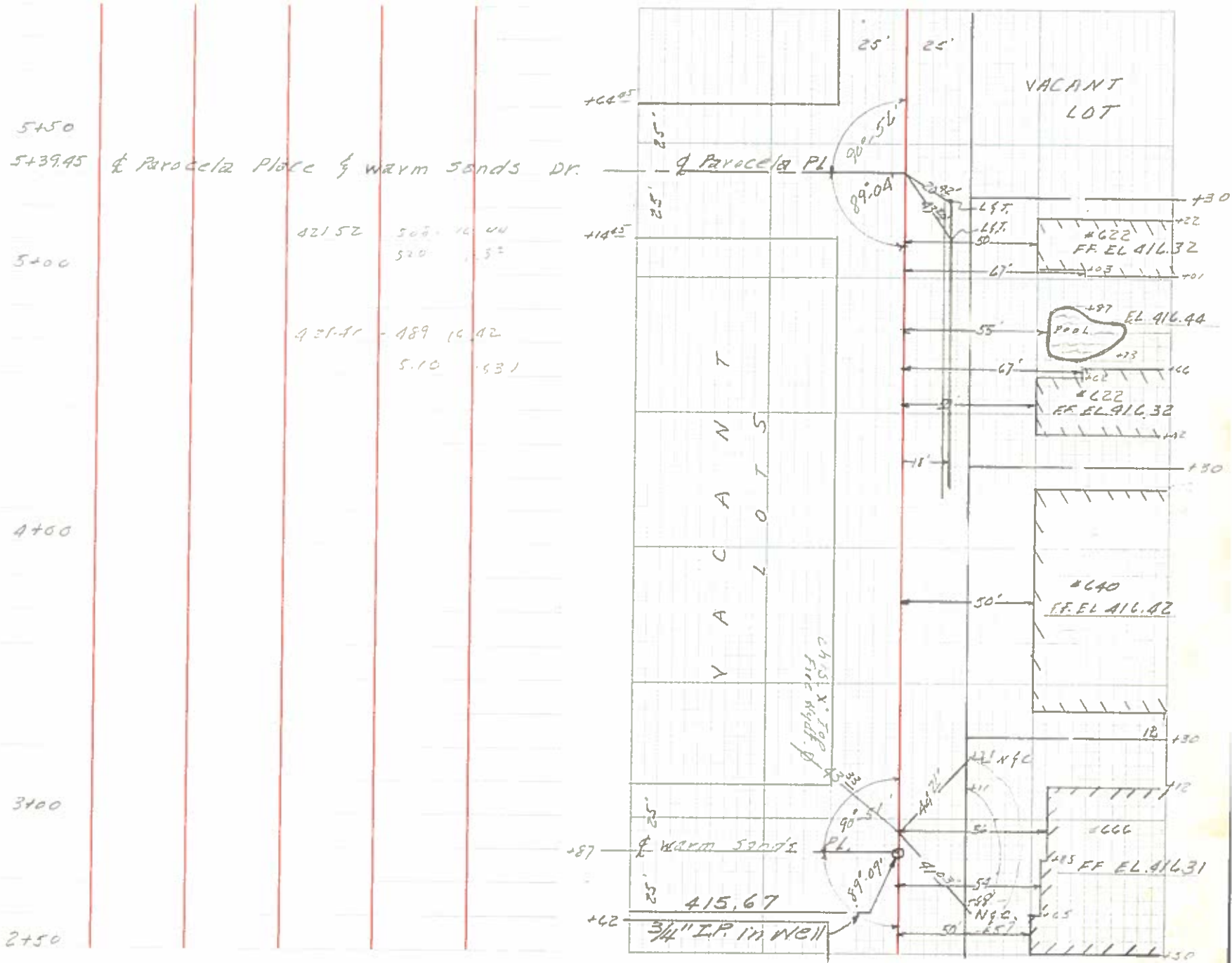
To Sta.



Survey of WARM SANDS DR. (cont.)  
Classification \_\_\_\_\_  
Survey by \_\_\_\_\_

SEC 23

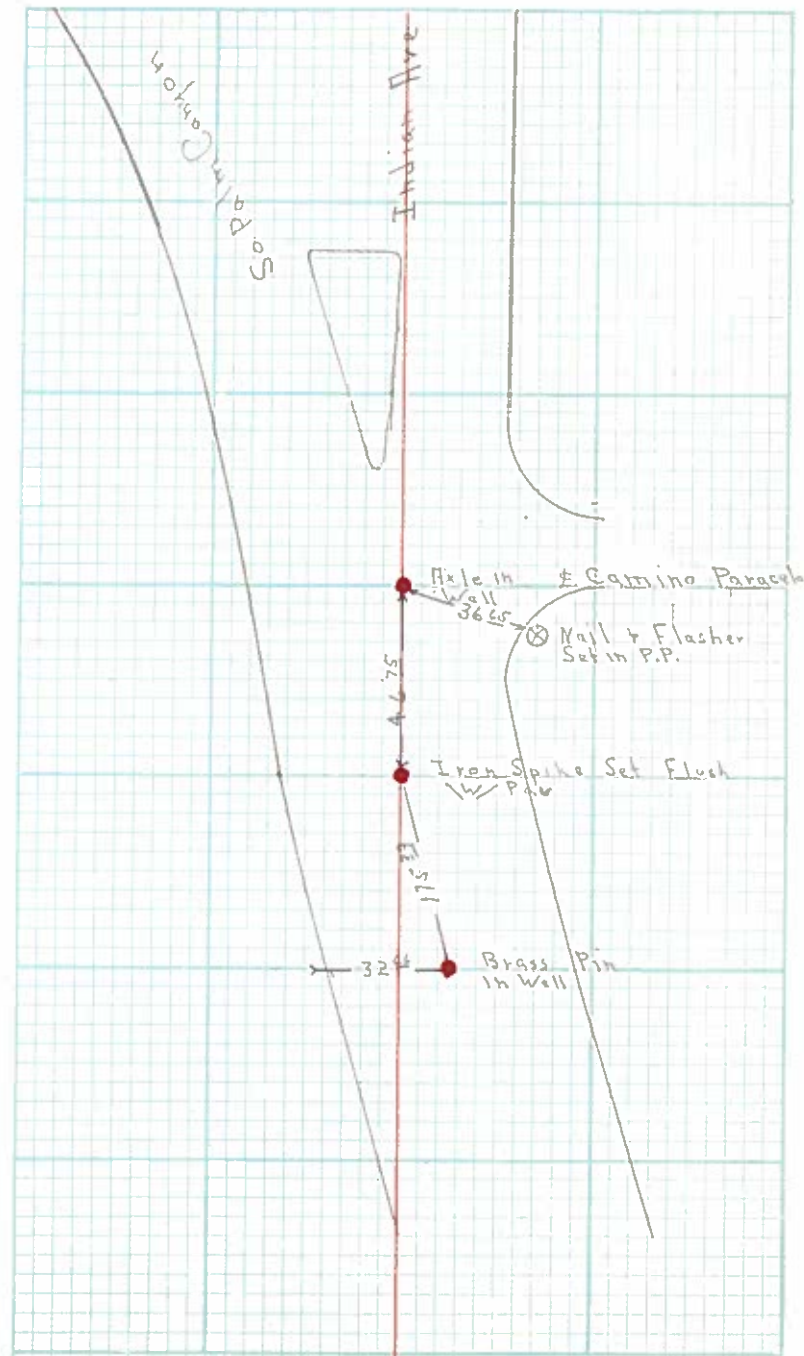

From Sta \_\_\_\_\_ To Sta \_\_\_\_\_  
Date \_\_\_\_\_



Survey of Monuments  
Classification Ties  
Survey by \_\_\_\_\_

SEC 23

From Sta \_\_\_\_\_ To Sta \_\_\_\_\_  
Date June 18 - 1970






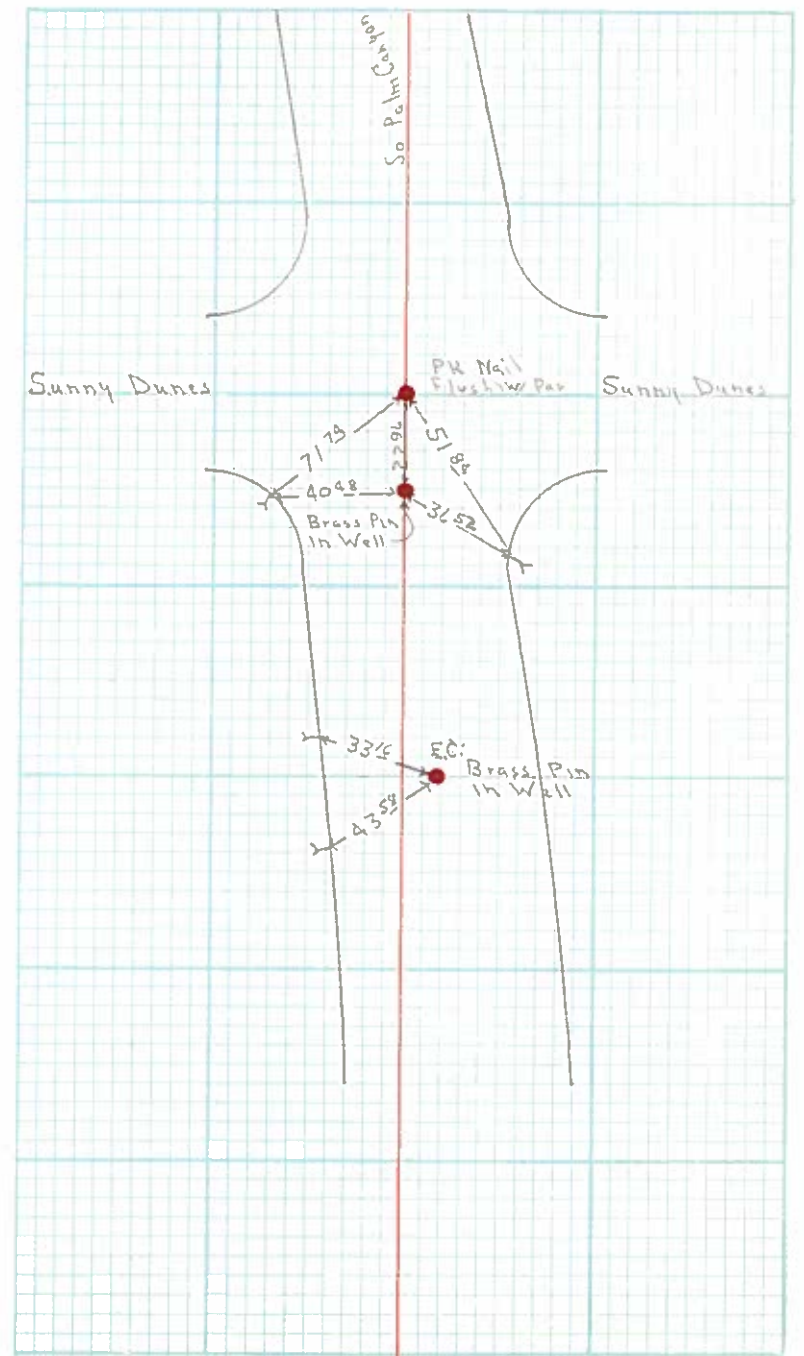
Survey of Monuments  
Classification Ties  
Survey by \_\_\_\_\_

SEC 23

From Sta \_\_\_\_\_ To Sta \_\_\_\_\_  
Date June 18 - 1970



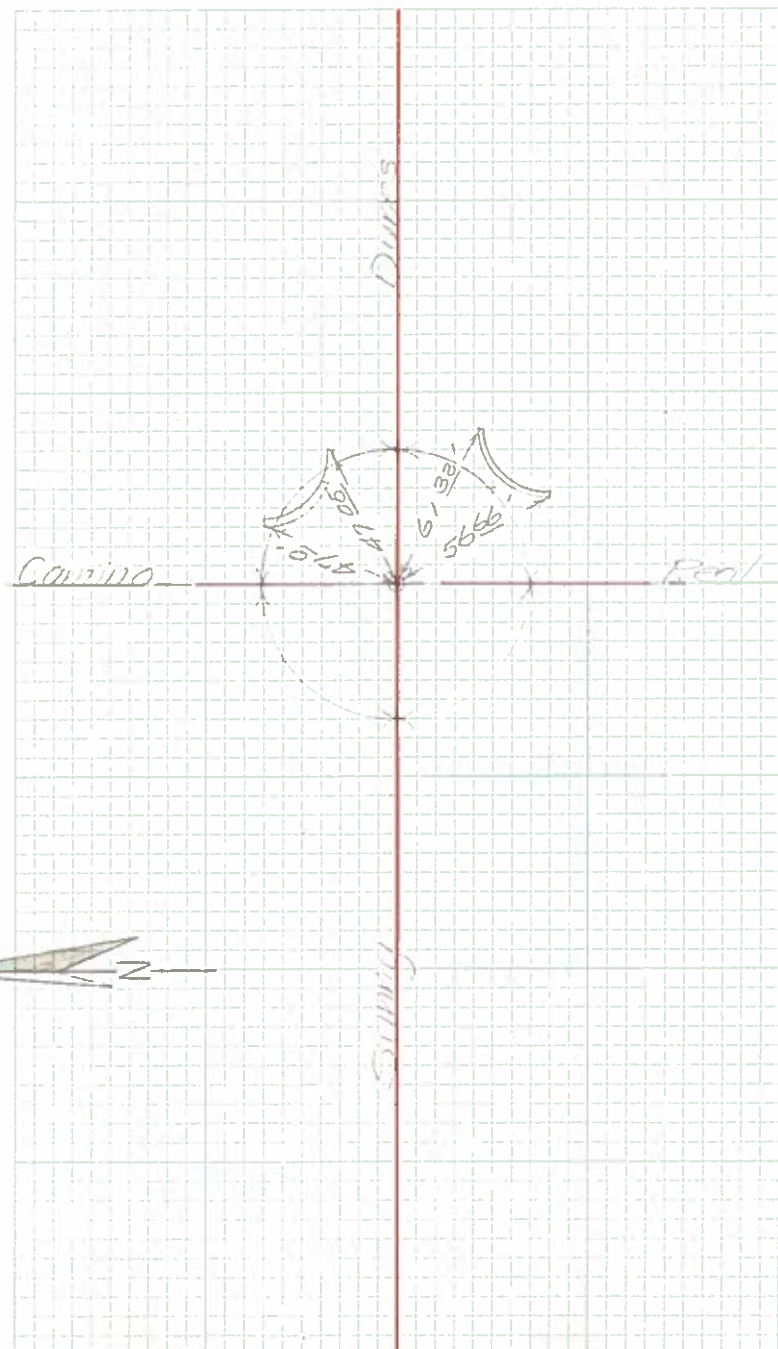

21



Survey of AD# 70  
Classification C Ties  
Survey by Rojas - Sendejas - Ray

23

From Sta. \_\_\_\_\_ To Sta. \_\_\_\_\_  
Date 3 June 1964

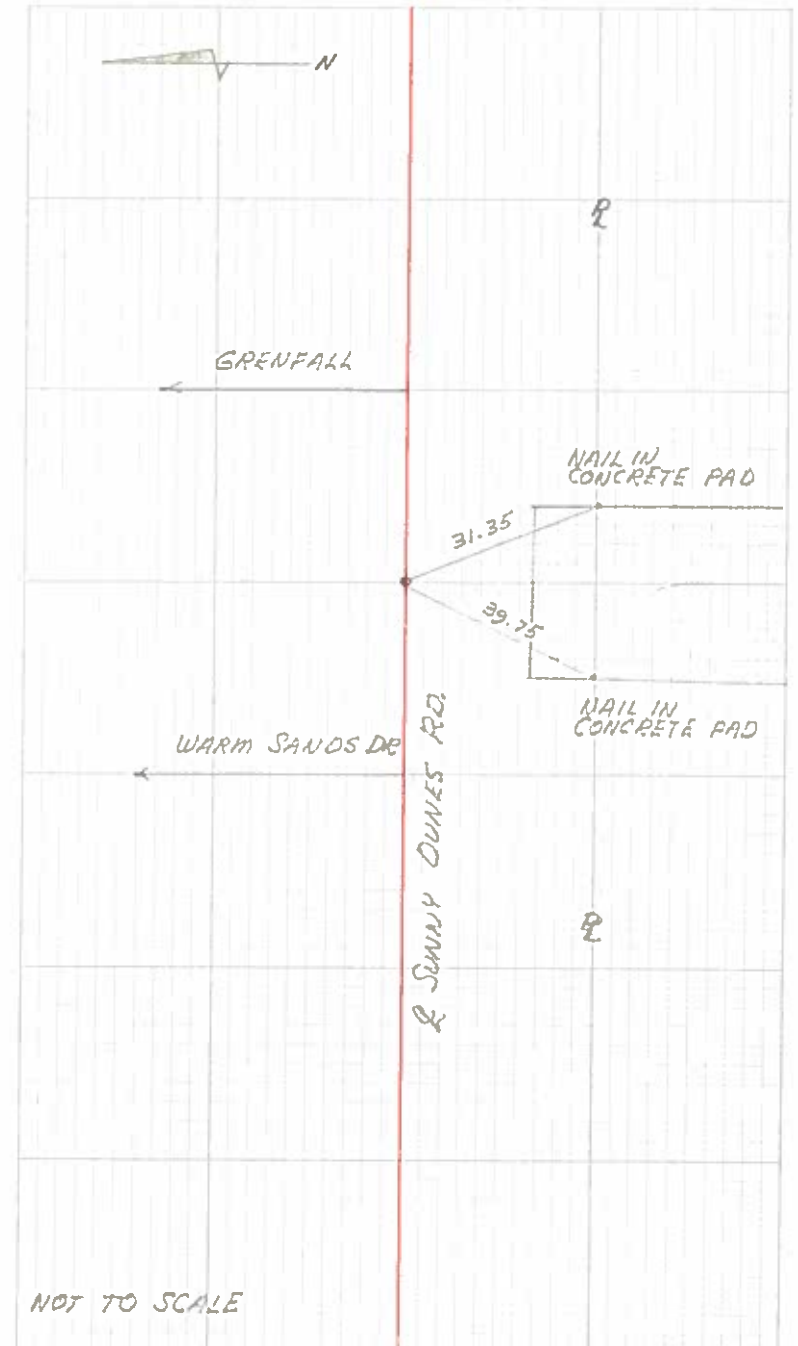



15

Survey of SUNNY DUNES RD.  
Classification REFERENCE POINTS  
Survey by SENDEJAS - ROJO - PARKER

SEC 23

From Sta \_\_\_\_\_ To Sta \_\_\_\_\_  
Date SEPT 12, 1961



Survey of REFERENCE POINTS ON SUNNY DUNES RD.

Classification


Survey by SENDEJAS - ROJO - PARKER

SEL 23

From Sta

To Sta.



Date JEDT 11, 1961



Survey of Surprise Way.  
Classification 4 Mt. Tics & B.M.  
Survey by \_\_\_\_\_

SEC 23

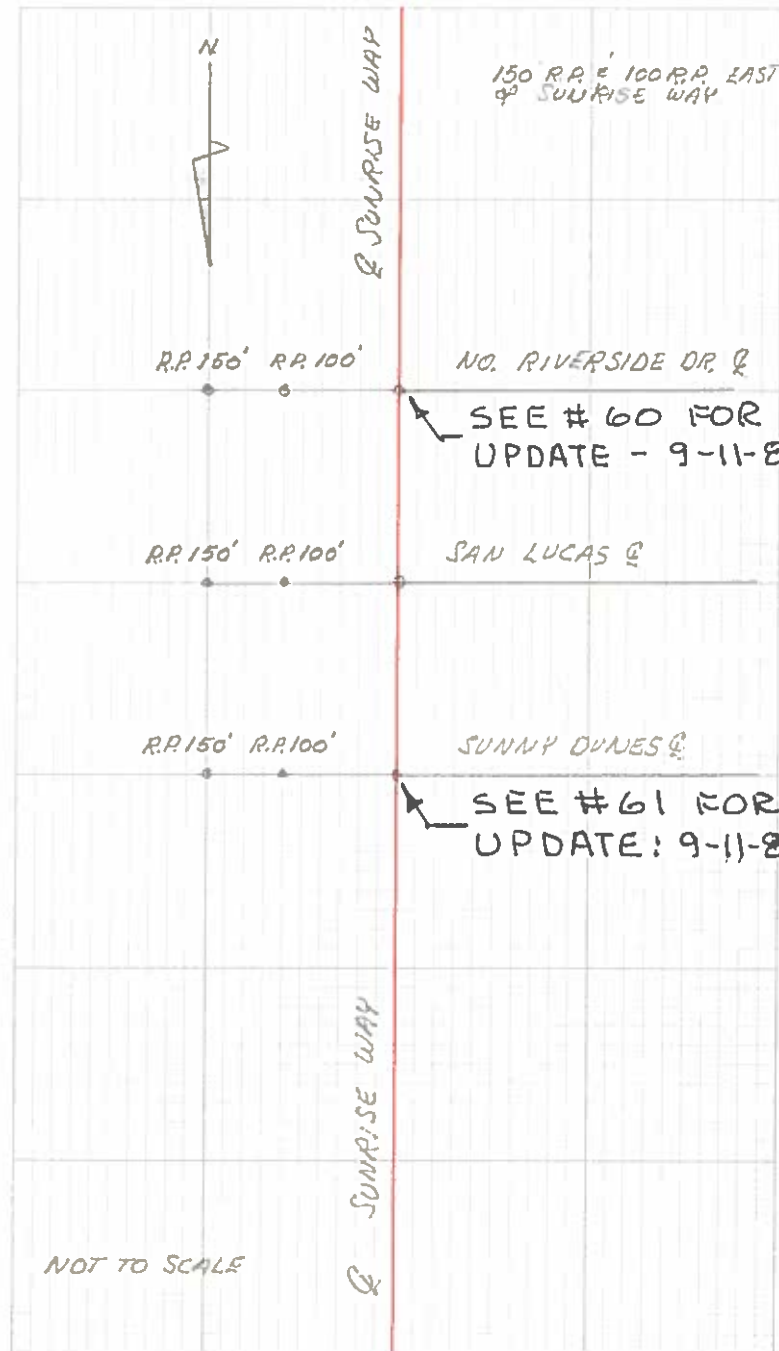

From Sta \_\_\_\_\_ To Sta \_\_\_\_\_  
Date \_\_\_\_\_



Survey of SUNRISE WAY  
Classification REFERENCE POINTS  
Survey by SENDEIAS - ROJO - PARKER

SEC 23

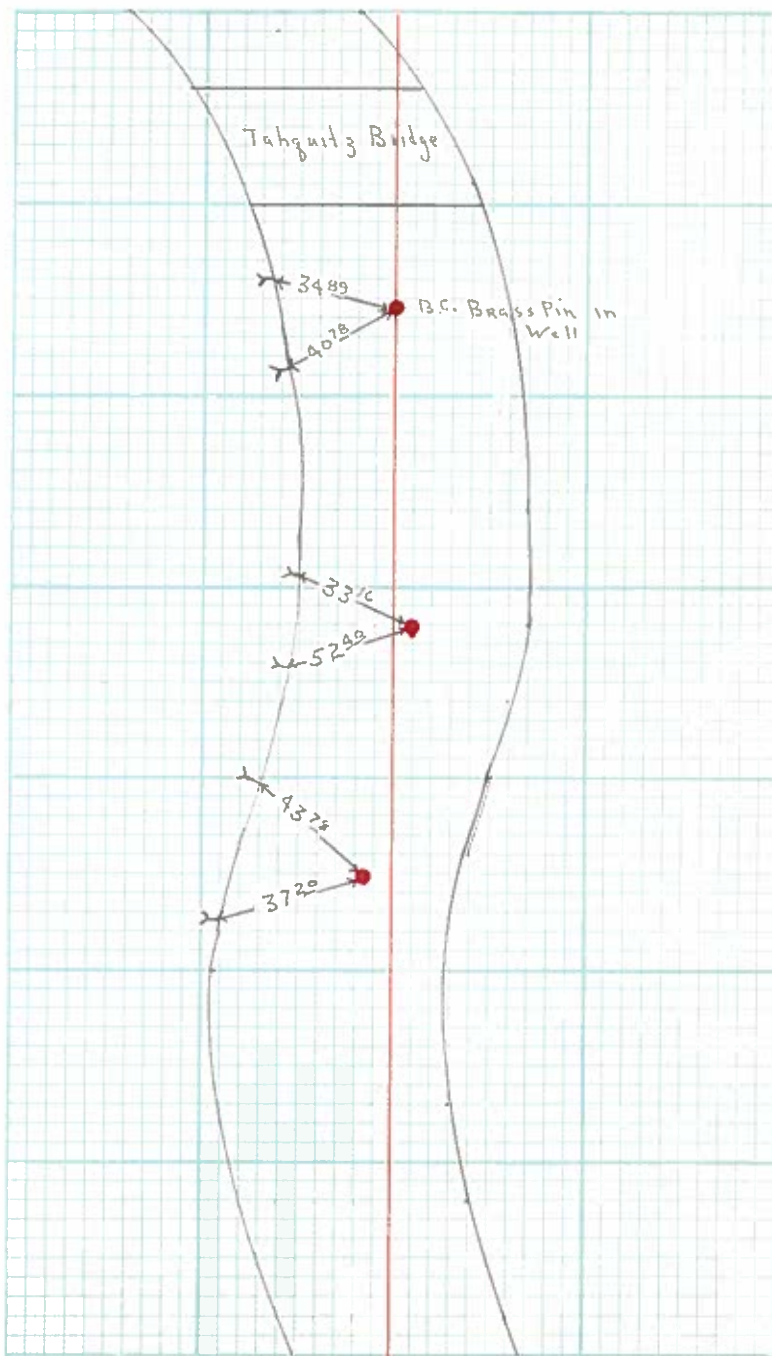

From Sta. \_\_\_\_\_ To Sta. \_\_\_\_\_  
Date SEPT. 12, 1961



Survey of Monument  
Classification Ties  
Survey by \_\_\_\_\_

SEC 23

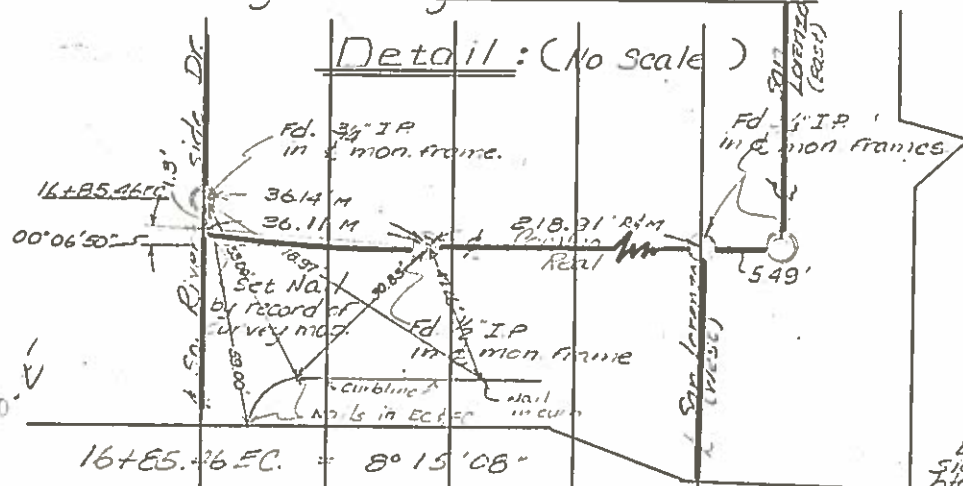
From Sta. \_\_\_\_\_ To Sta. \_\_\_\_\_  
Date June 18 - 1970



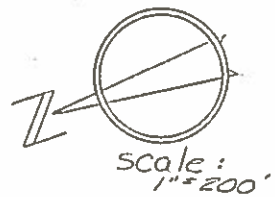
Survey of So Riverside Dr. ~ A D #90  
 Classification Alignment  
 Survey by Rajo-Sendejas ~ Petrich

SEC 23

From Sta 8+21.33 PRC To Sta. 16+85.46 EC.  
 Date 10 Nov. 1966 to 25 Nov. 1966

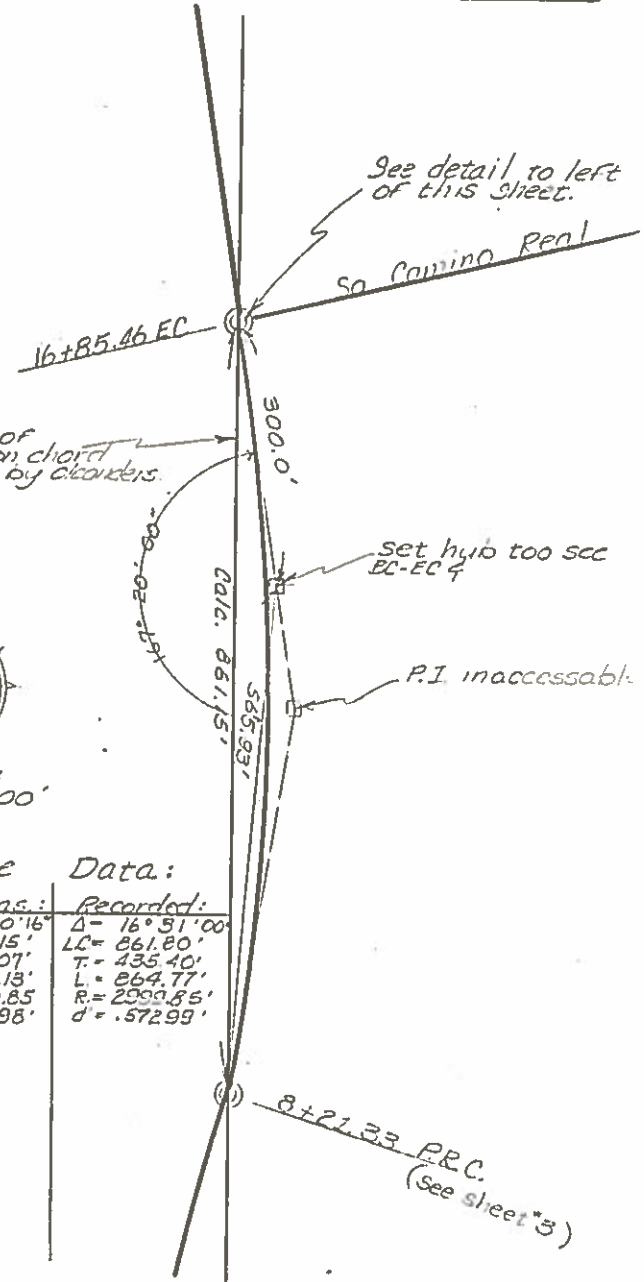


Station	Angle	Notes
16+85.46 EC.	8° 15' 08"	
16+50	7° 54' 49"	ch. 85.46 to E.C.
16+00	7° 26' 10"	
15+50	6° 57' 31"	
15+00	6° 28' 52"	
14+50	6° 00' 13"	
14+00	5° 31' 34"	
13+50	5° 02' 55"	
13+00	4° 34' 16"	
12+50	4° 05' 37"	
12+00	3° 36' 58"	
11+50	3° 08' 19"	
11+00	2° 39' 40"	
10+50	2° 11' 01"	
10+00	1° 42' 22"	
9+50	1° 13' 43"	
9+00	0° 45' 04"	
8+50	0° 16' 25"	ch. 50.00' to each Sta.
8+21.33 PRC.	00° 00' 00"	ch. 28.81' to 8+50



Curve Data:

Calc. & Meas.:	Recorded:
Δ = 16° 50' 16"	Δ = 16° 51' 00"
L.C. = 861.15'	L.C. = 861.80'
T. = 435.07'	T. = 435.40'
L. = 864.13'	L. = 864.77'
R. = 2999.85'	R. = 2999.85'
d' = .57298'	d' = .57299'



5° 30' E

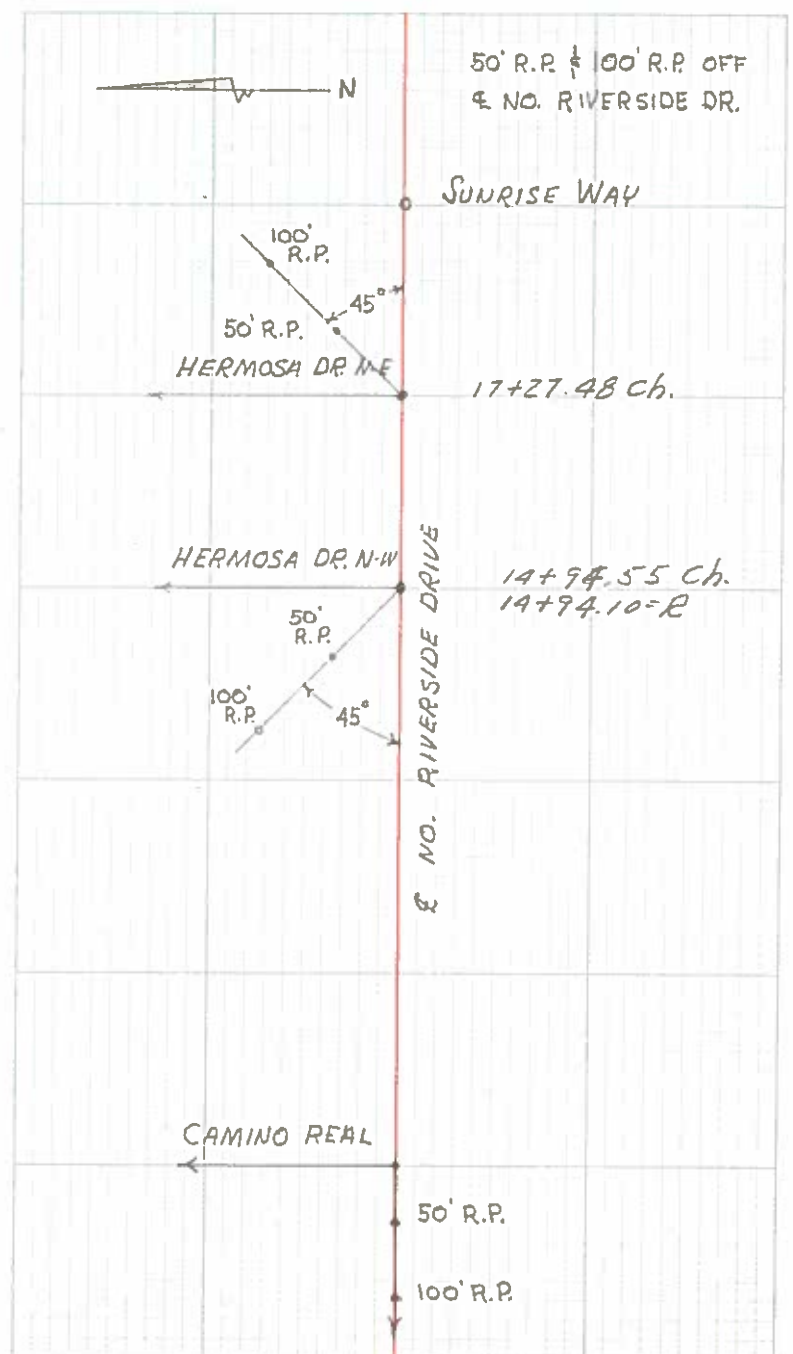

See detail to left of this sheet.



Survey of REFERENCE POINTS NO. RIVERSIDE DR.  
Classification \_\_\_\_\_  
Survey by SENDEJAS - ROJO - PARKER

SEC 23


From Sta \_\_\_\_\_ To Sta \_\_\_\_\_  
Date SEPT. 11, 1961



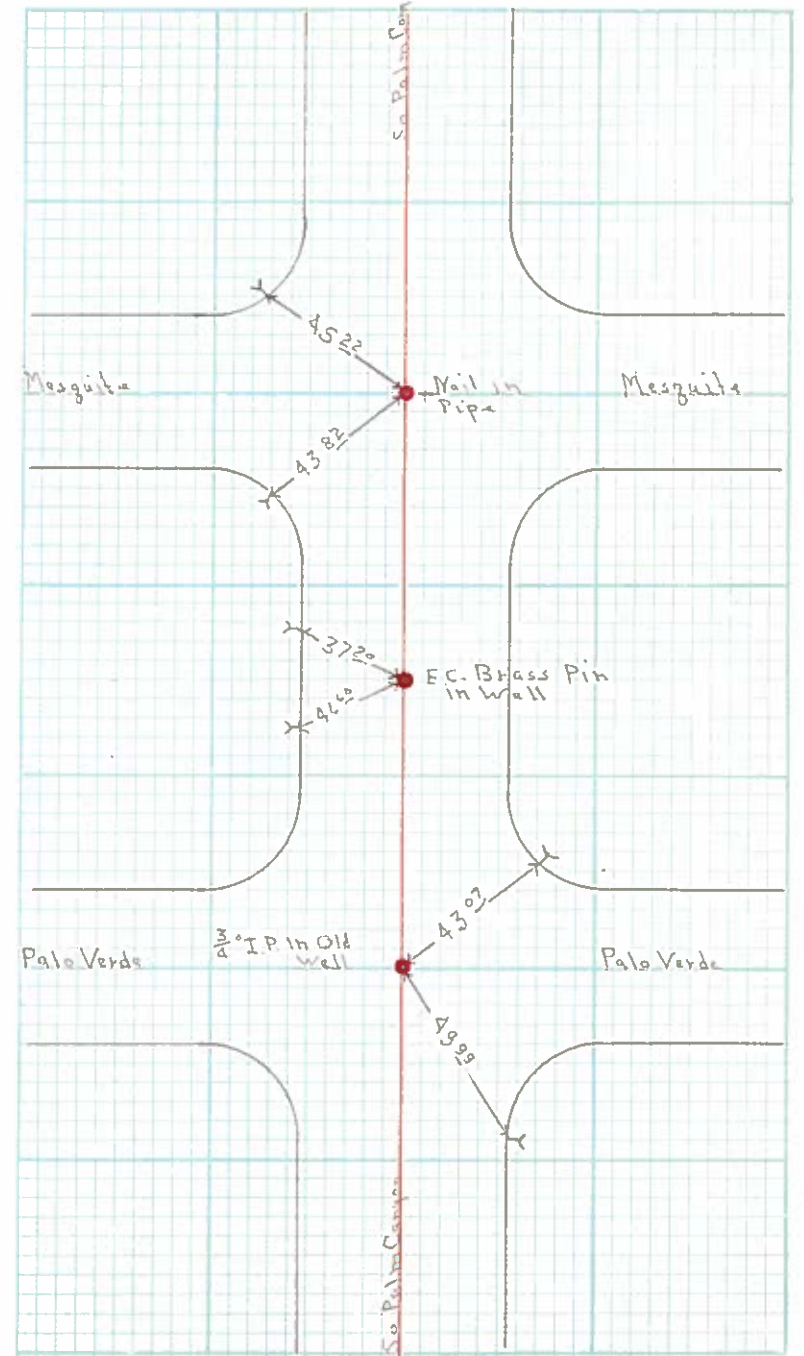
Survey of Monument's  
Classification Ties  
Survey by \_\_\_\_\_

SEC 23

From Sta. \_\_\_\_\_ To Sta. \_\_\_\_\_  
Date June 18 - 1970



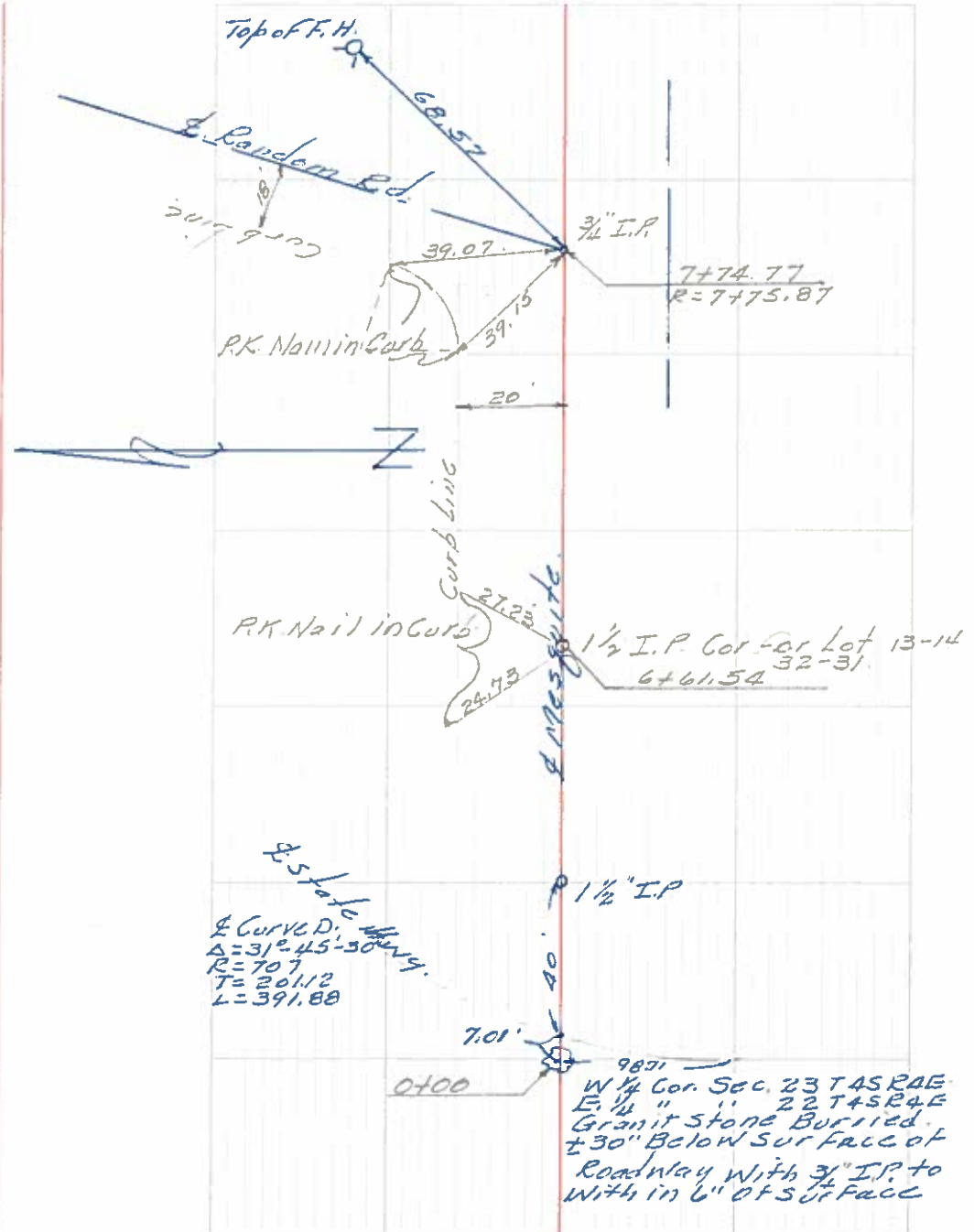
N



Survey of Ties on Mesquite  
 Classification \_\_\_\_\_  
 Survey by \_\_\_\_\_

23

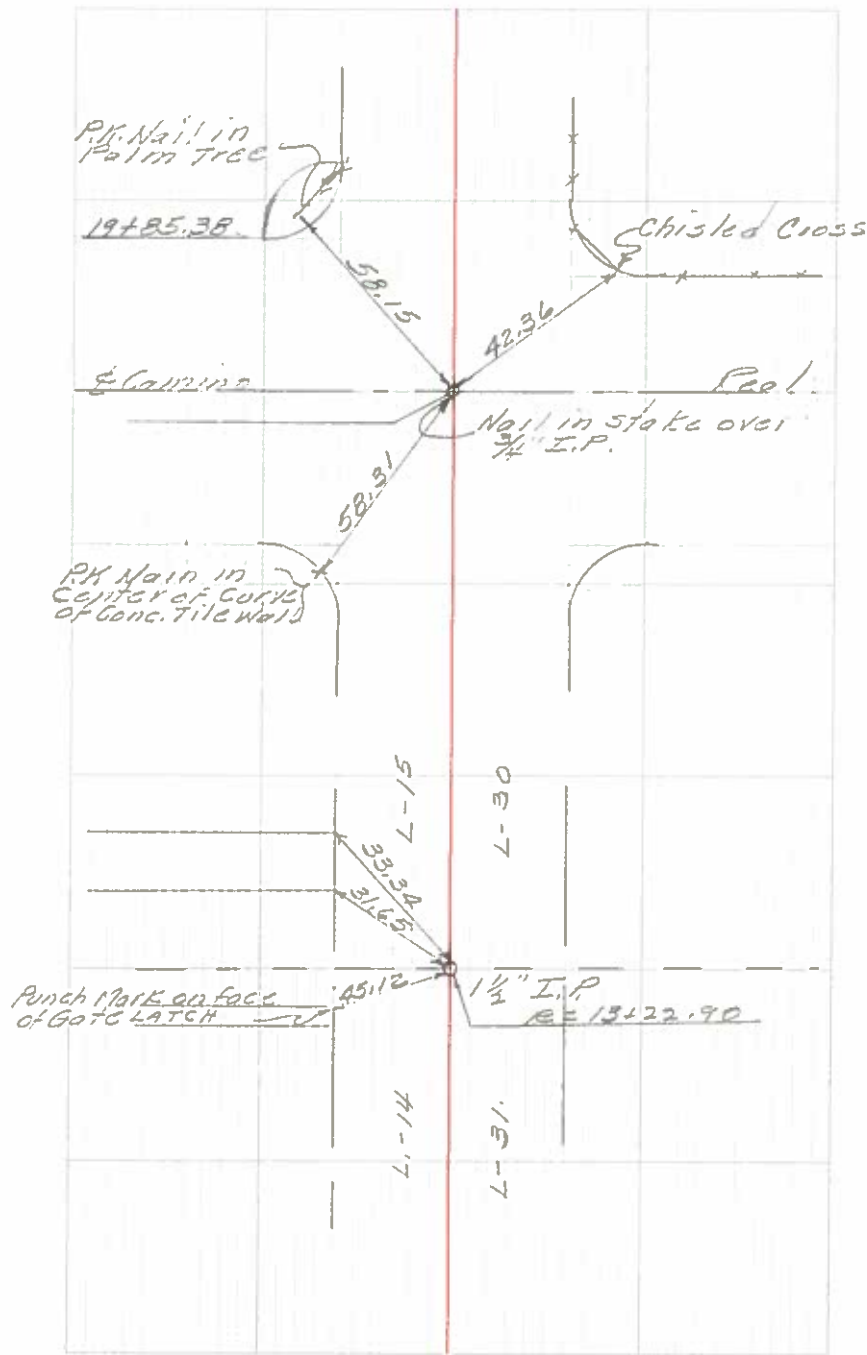

From Sta \_\_\_\_\_ To Sta \_\_\_\_\_  
 Date \_\_\_\_\_



Survey of TIES ON Mesquite.  
Classification \_\_\_\_\_  
Survey by \_\_\_\_\_

23

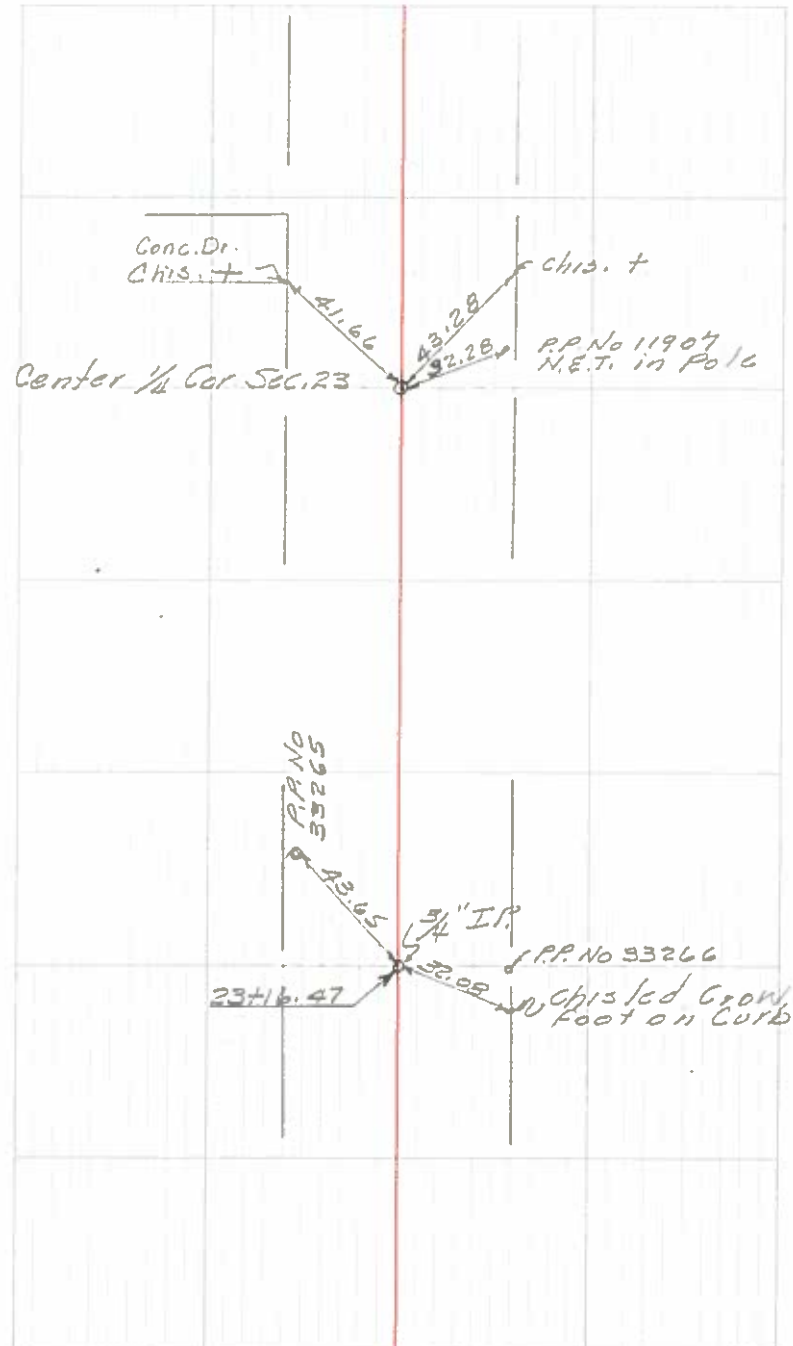

From Sta. \_\_\_\_\_ To Sta. \_\_\_\_\_  
Date \_\_\_\_\_



Survey of Ticks on Mesquite  
Classification \_\_\_\_\_  
Survey by \_\_\_\_\_

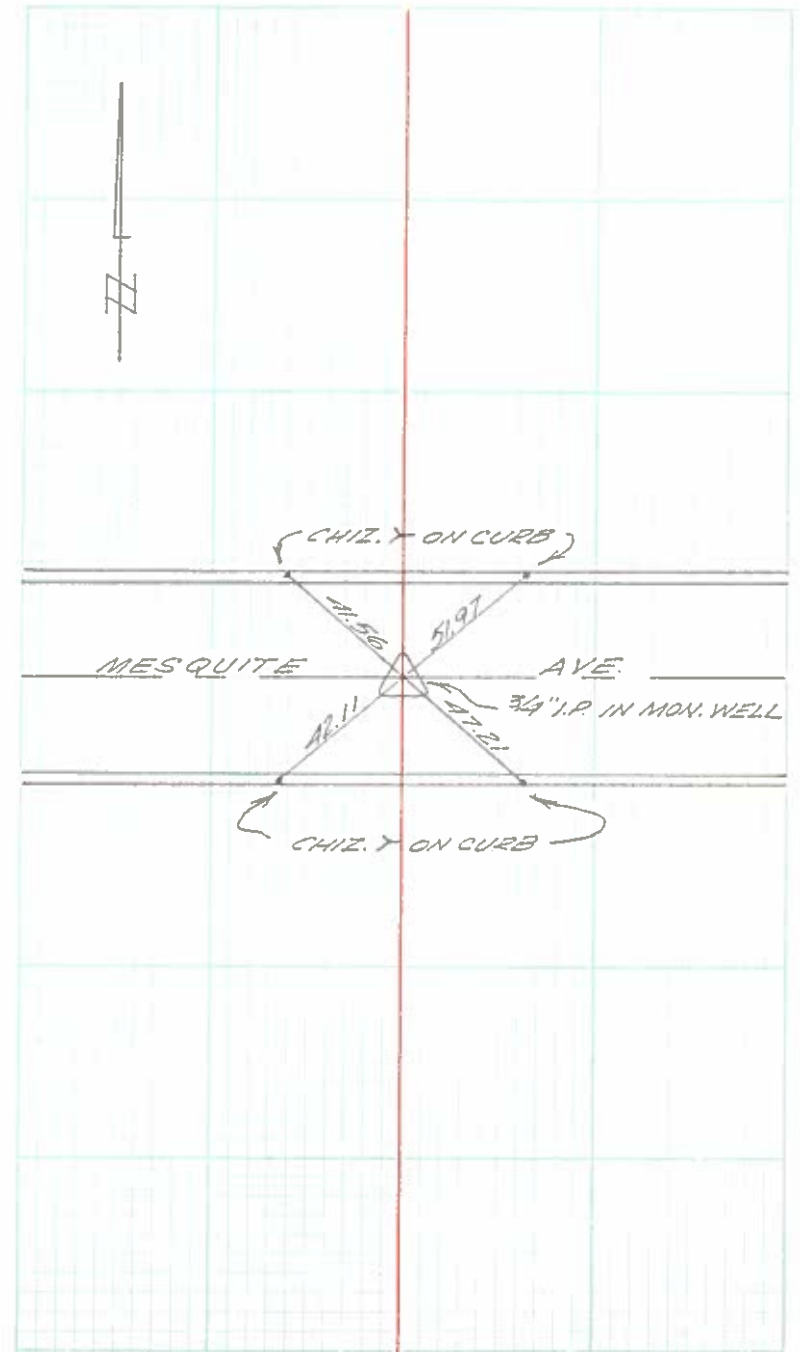

23

From Sta. \_\_\_\_\_ To Sta. \_\_\_\_\_  
Date \_\_\_\_\_



Survey of C. 1/4 SEC. 23 RAE-T45  
Classification R.P. TO 3/4" I.P.  
Survey by Mc MAHON, WHITE

From Sta \_\_\_\_\_ To Sta \_\_\_\_\_  
Date 2-27-70



Survey of CALLE PALD FIERRO AT MESQUITE AVE.

PUBLIC WORKS DEPARTMENT

24

Classification TIES

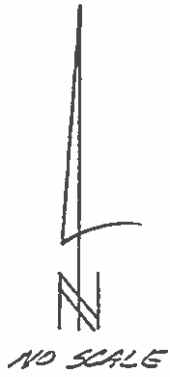
From Sta. \_\_\_\_\_

To Sta. \_\_\_\_\_

Survey by COLE VALENCIA

SEC 23

Date 12-10-79



FD LEAD & TRACK  
IN CONC. GUTTEE

E MESQUITE

AVE.

1.35'

E CALLE PALD FIERRO

78.09  
49.05  
30.45  
31.18  
20.20  
20.02



NAIL & C.P.S. TAG  
IN CURB

25

Survey of TIE'S ON DRIFTWOOD.  
Classification \_\_\_\_\_  
Survey by \_\_\_\_\_

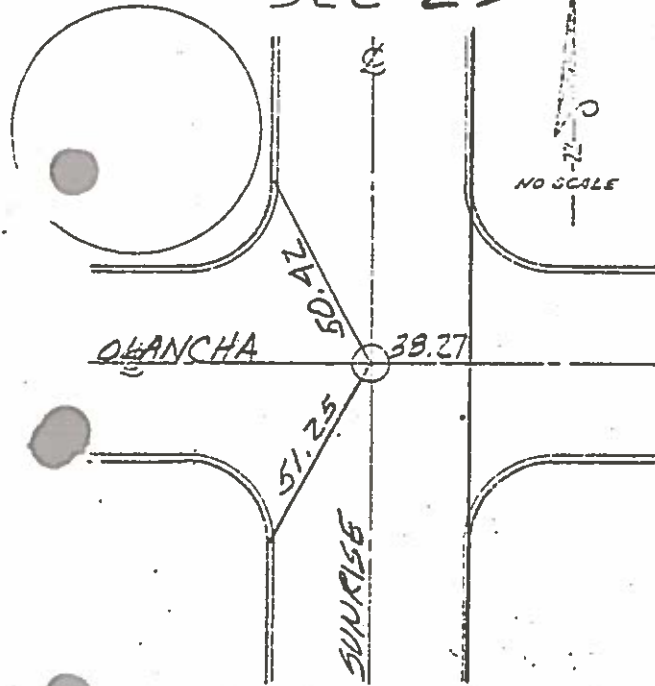
23

From Sta. \_\_\_\_\_  
To Sta. \_\_\_\_\_  
Date \_\_\_\_\_

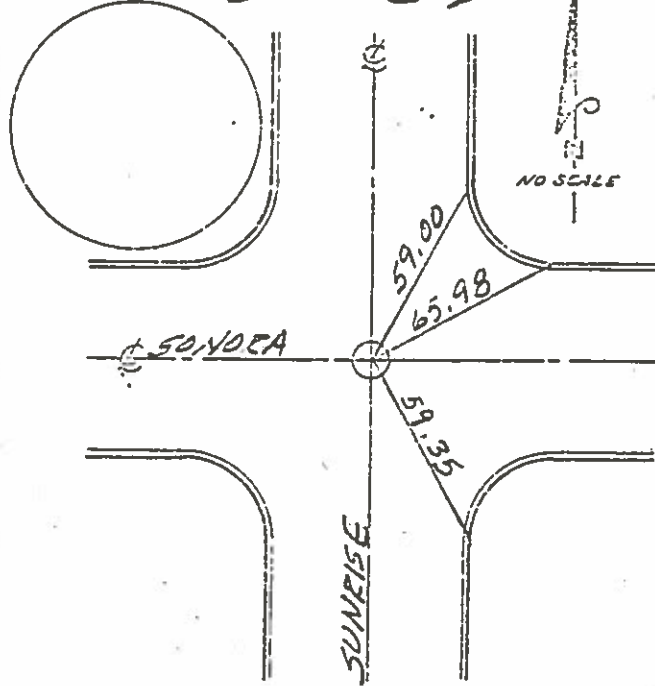




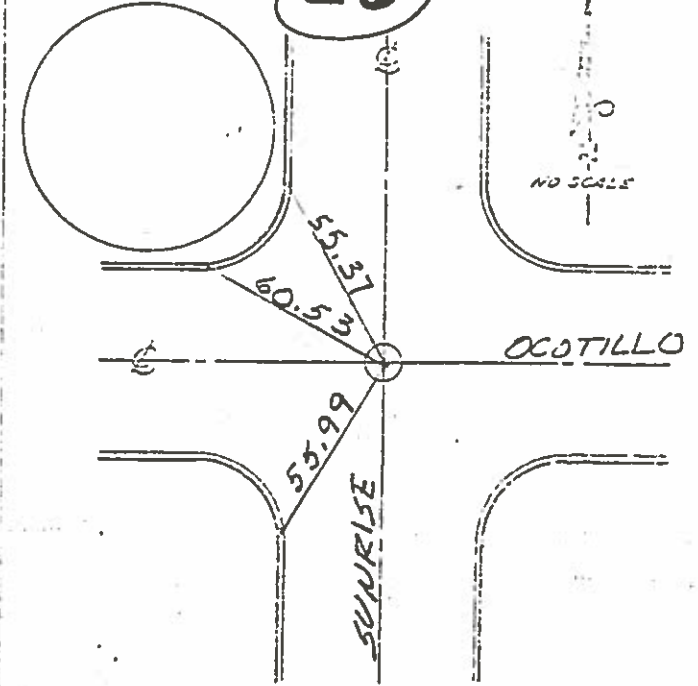
SEC 23



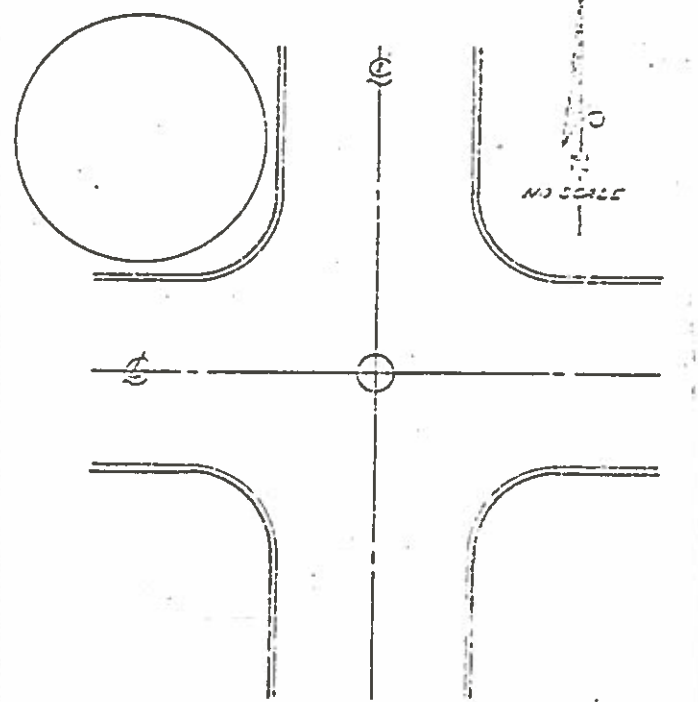
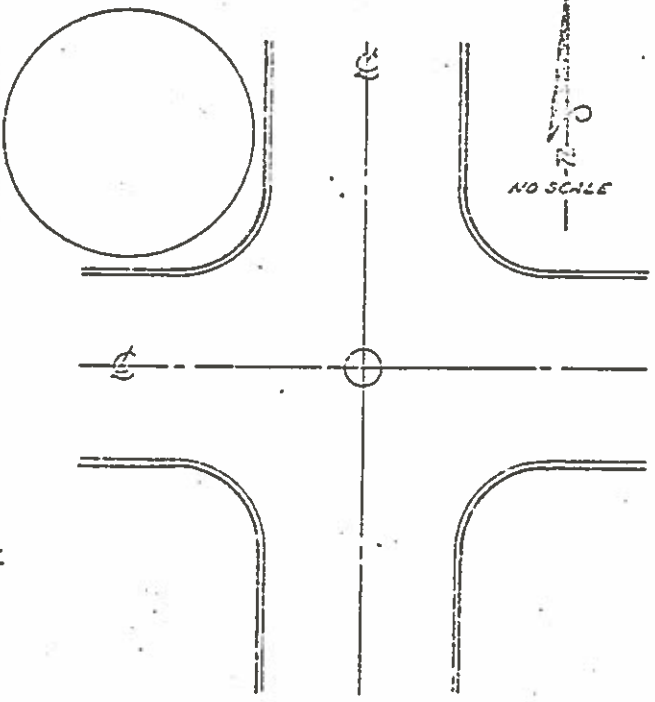
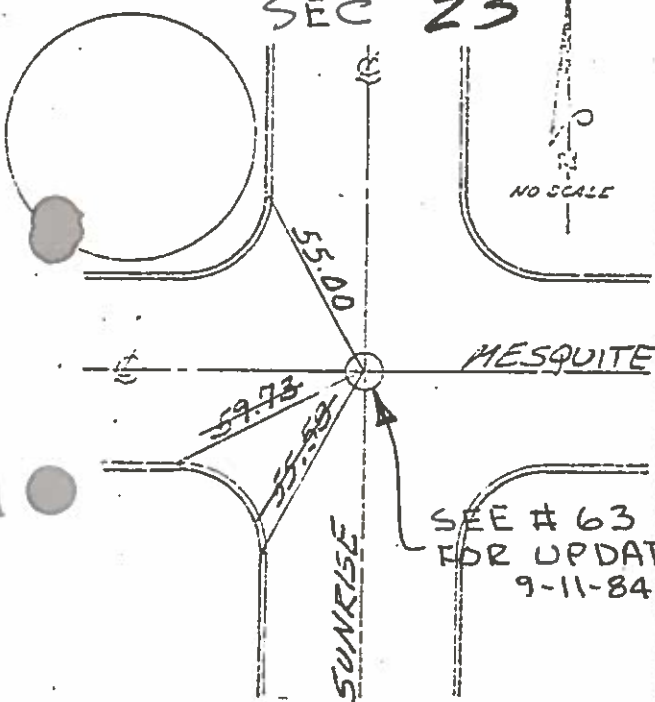
SEC 23



28




SEC 23



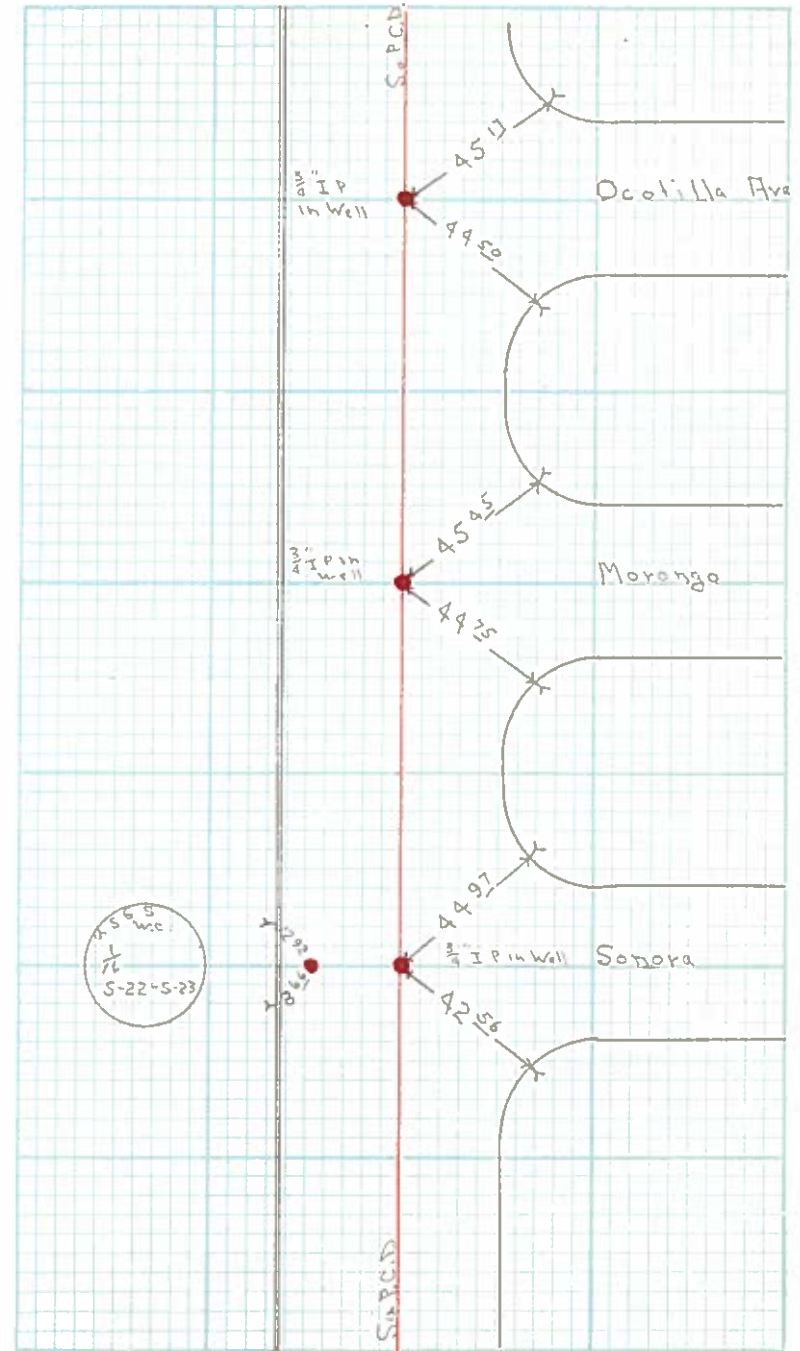
Survey of Monuments  
Classification Ties  
Survey by \_\_\_\_\_

SEC 23

From Sta. \_\_\_\_\_ To Sta. \_\_\_\_\_  
Date June 14 - 1970



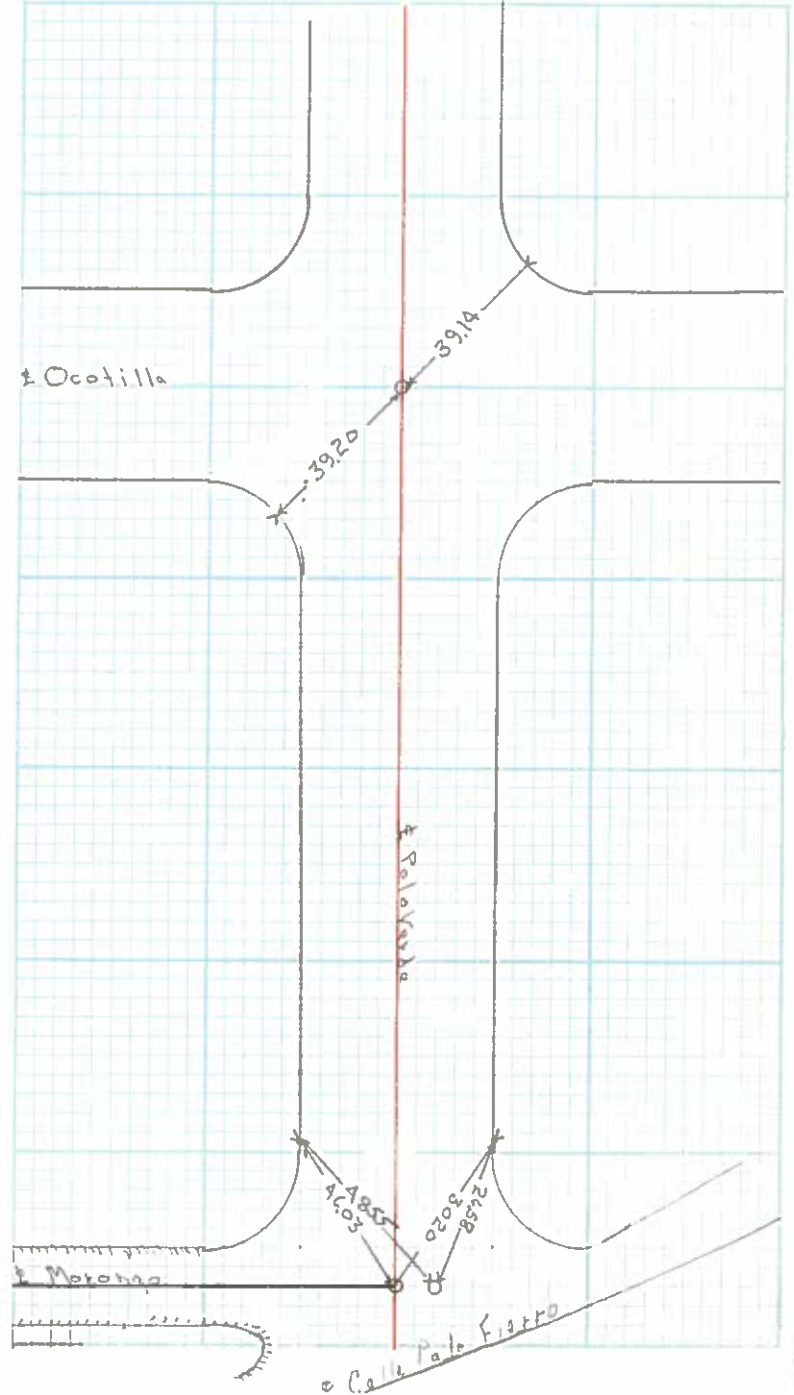

N



Survey of Palo Verde - Morongo - Ocotilla Rd.  
Classification & Ties  
Survey by M. Mahon Patach - Shuman - White

SEC 23

From Sta Palo Fierro To Sta. Ocotilla  
Date 11- Feb 1970



Survey of *Ties on Driftwood*

Classification

Survey by

23

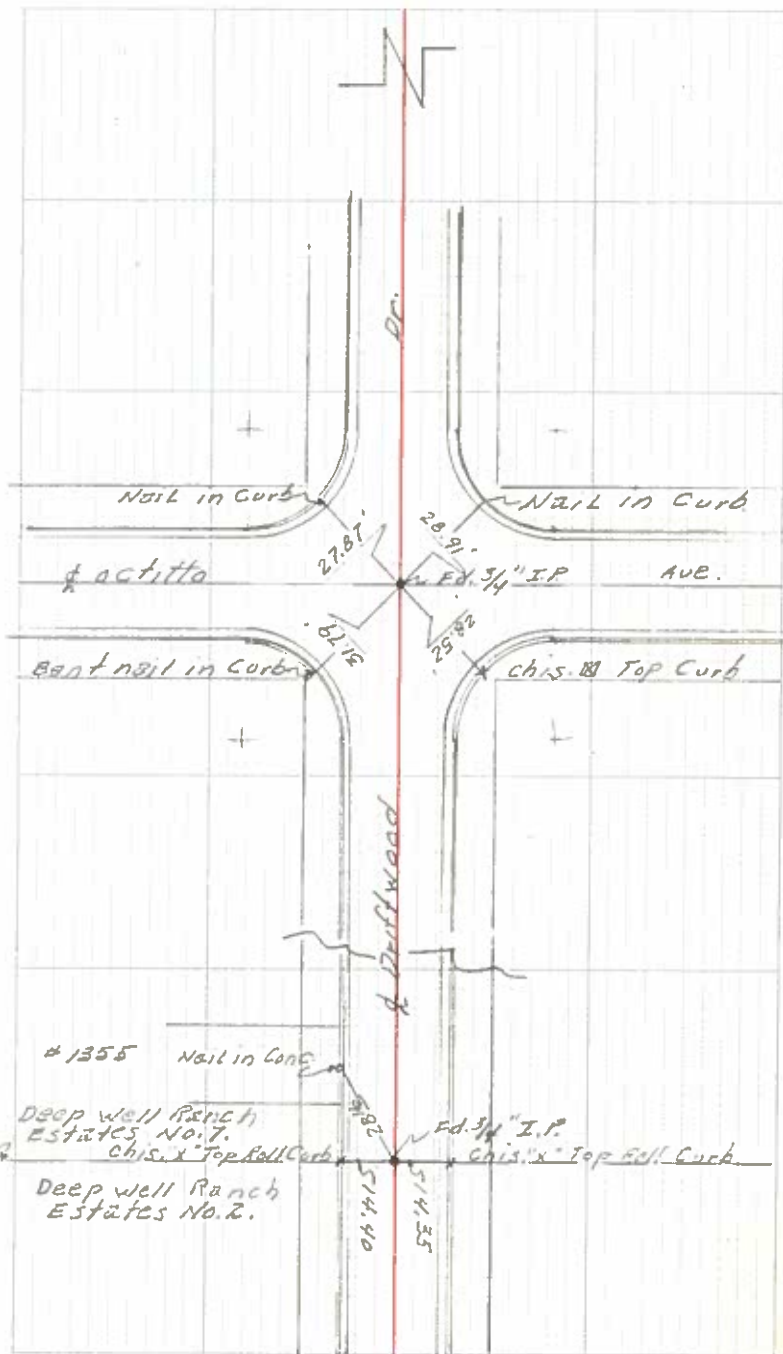
From Sta

To Sta.

Date 10-31-62

M<sub>1</sub> = 11 + 88

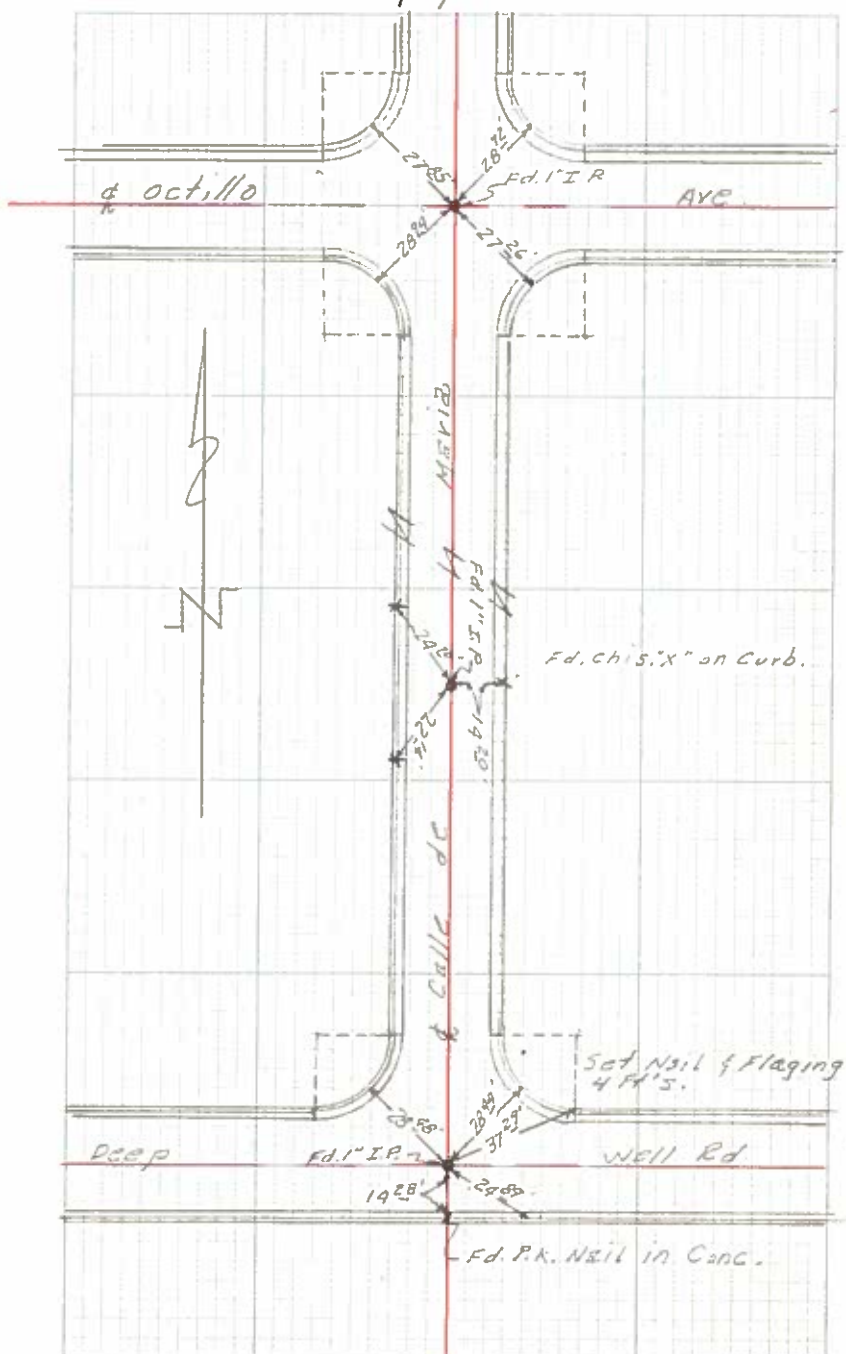

M = 5 + 27.84



Survey of Calle de Maria  
Classification Point Ties  
Survey by Miller - Sandojas - Rojas

SEC. 23



From Sta. \_\_\_\_\_ To Sta. \_\_\_\_\_  
Date 5 Mar 1963.



Survey of Paseo de Marcia  
Classification & Point TIES  
Survey by Miller - Sendejas - Rojo

SEC 23

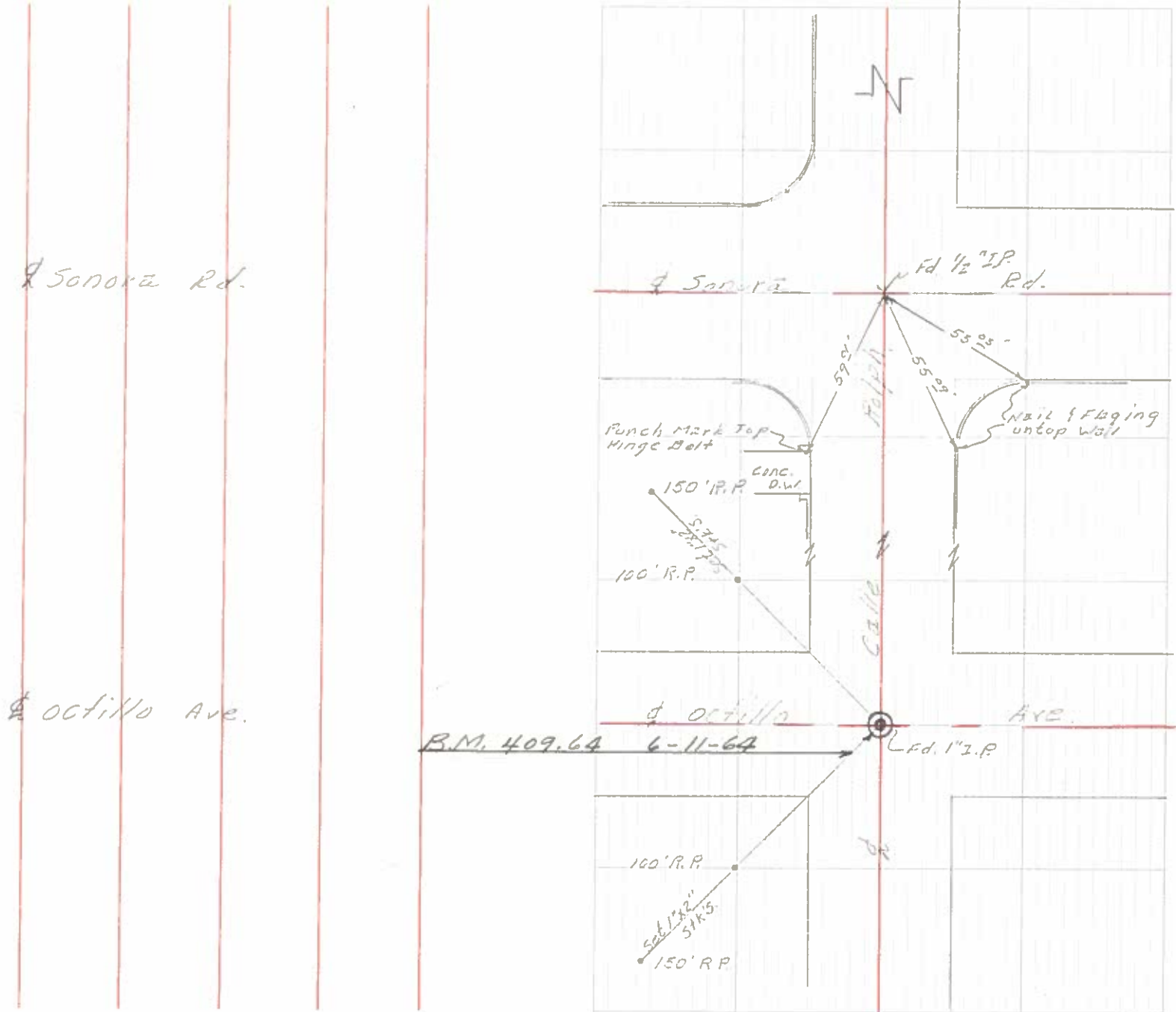
From Sta. \_\_\_\_\_  
Date \_\_\_\_\_  
To Sta. \_\_\_\_\_



Survey of Calle Rolph  
Classification & Point Ties  
Survey by Miller-Sandejas-Rejo

SEC 23

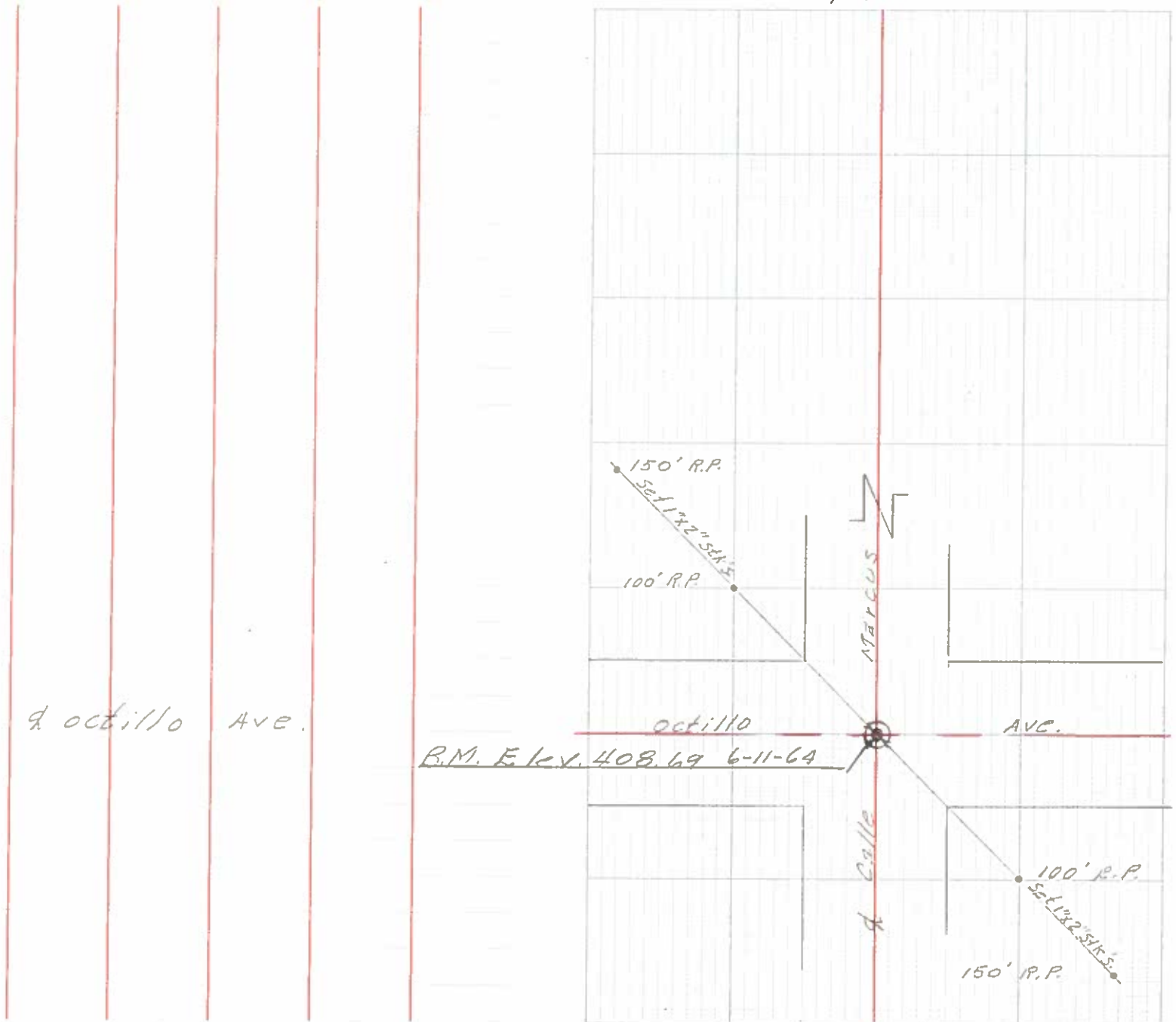
From Sta \_\_\_\_\_ To Sta \_\_\_\_\_  
Date 11 May 1963



Survey of Calle Marcus  
Classification & Point Ties  
Survey by Miller - Senderias - Rojo

SEL 23

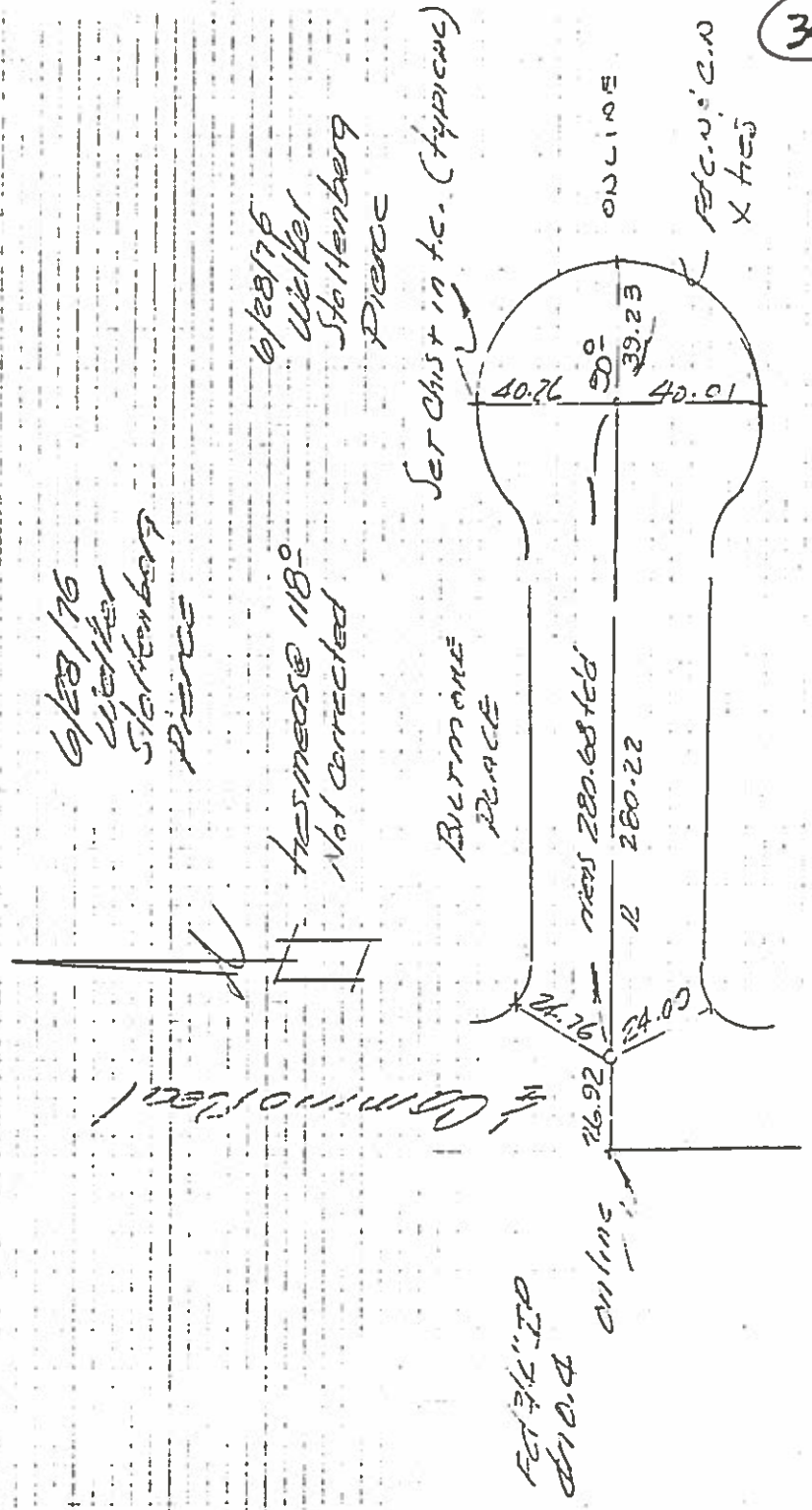
From Sta \_\_\_\_\_ To Sta. \_\_\_\_\_  
Date 4 MAY 1963





Schedu II  
SEC BFC

23

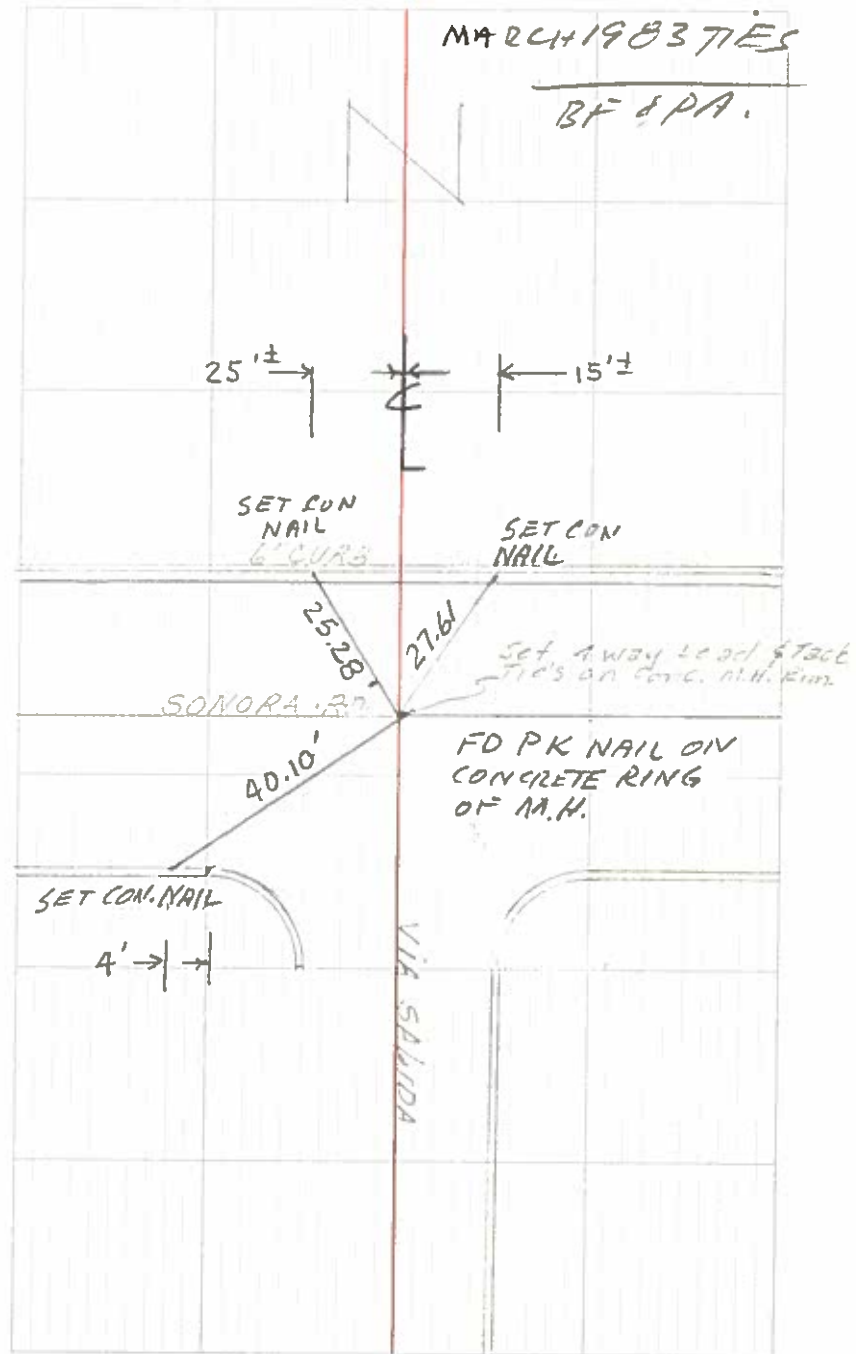



34

Survey of TIES FOR SONORA RD. & VIA SALIDA  
Classification \_\_\_\_\_  
Survey by \_\_\_\_\_

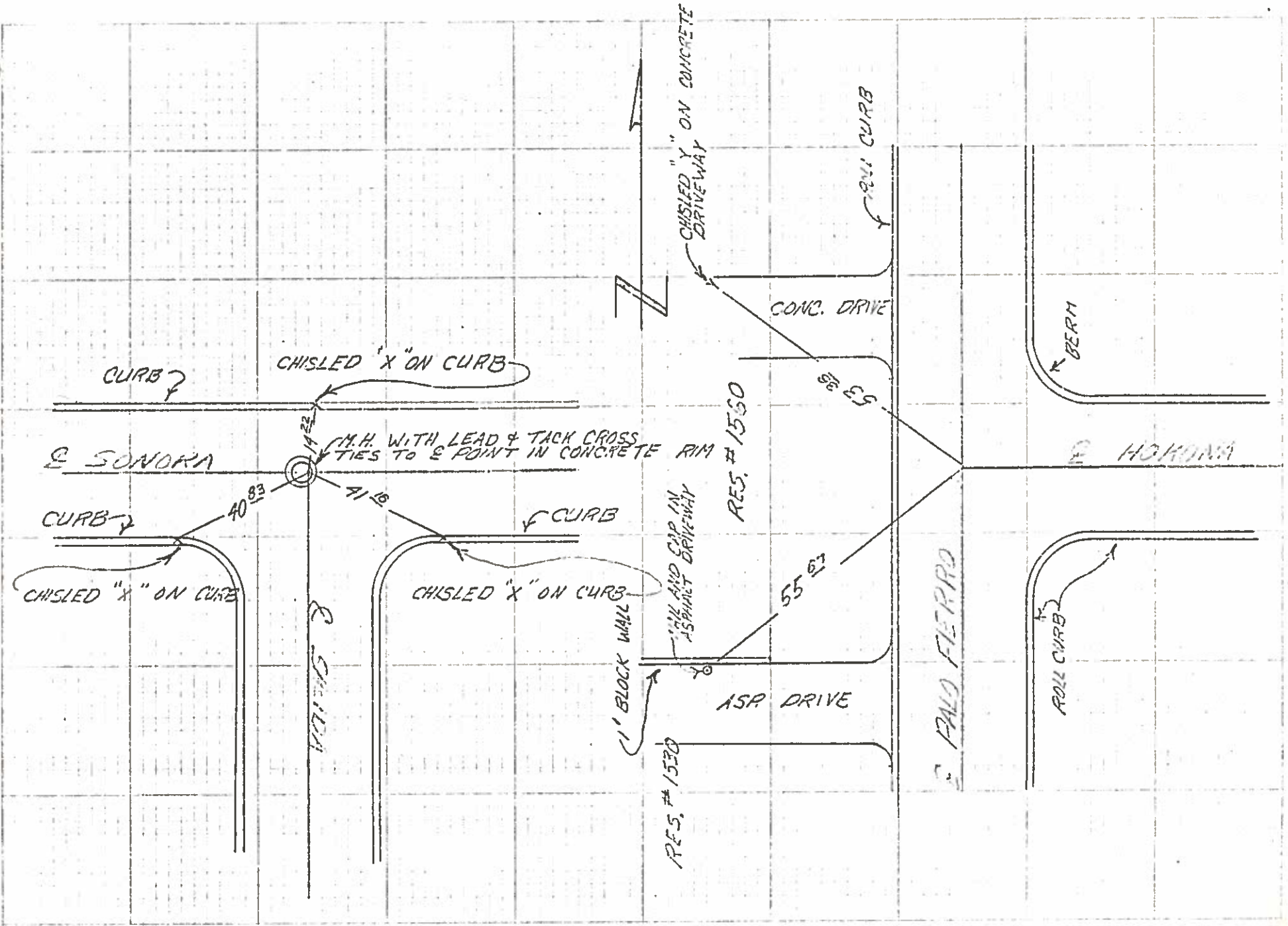
SEC 23

From Sta. \_\_\_\_\_ To Sta. \_\_\_\_\_  
Date \_\_\_\_\_



Survey of A.7 106 MONUMENT TIES  
Classification TIES  
Survey by CARTWRIGHT, SCHUYMAN, COLE

From Sta \_\_\_\_\_ To Sta. \_\_\_\_\_  
Date 9-15-71



Survey of *Ties For SONORA RD & CALLE PAJO FIERRO*

Classification \_\_\_\_\_

Survey by \_\_\_\_\_

*SEL 23*

From Sta \_\_\_\_\_

To Sta \_\_\_\_\_

Date *12/14/60*



(23)

(37)

Survey of E. CAMINO REAL & SENECA  
Classification \_\_\_\_\_  
Survey by \_\_\_\_\_

From Sta. \_\_\_\_\_ To Sta. \_\_\_\_\_  
Date 1-1- \_\_\_\_\_

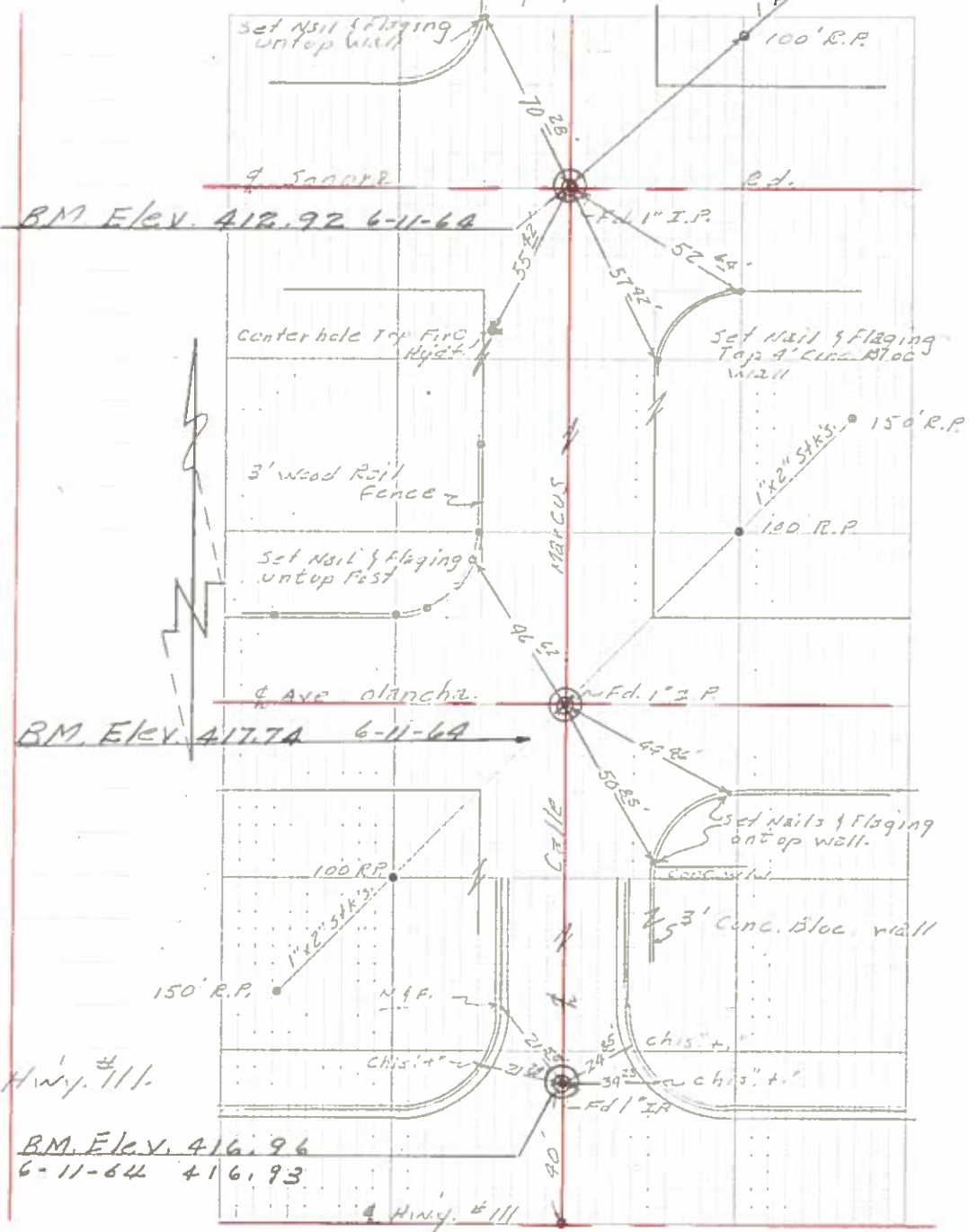


Survey of Calle Marcus - Asses. Dist. No. 63.  
Classification Point Ties  
Survey by Miller - Sanders - Egan

SEL 23

From Sta To Sta.  
Date 4 May 1963

Sanora Rd.  
Ave. Olancha  
No. R/W Pt. 40' No. of Hwy. #111




Survey of Octillo & Sonora  
Classification & Points - Ties  
Survey by Miller-Sendejas-Rejo

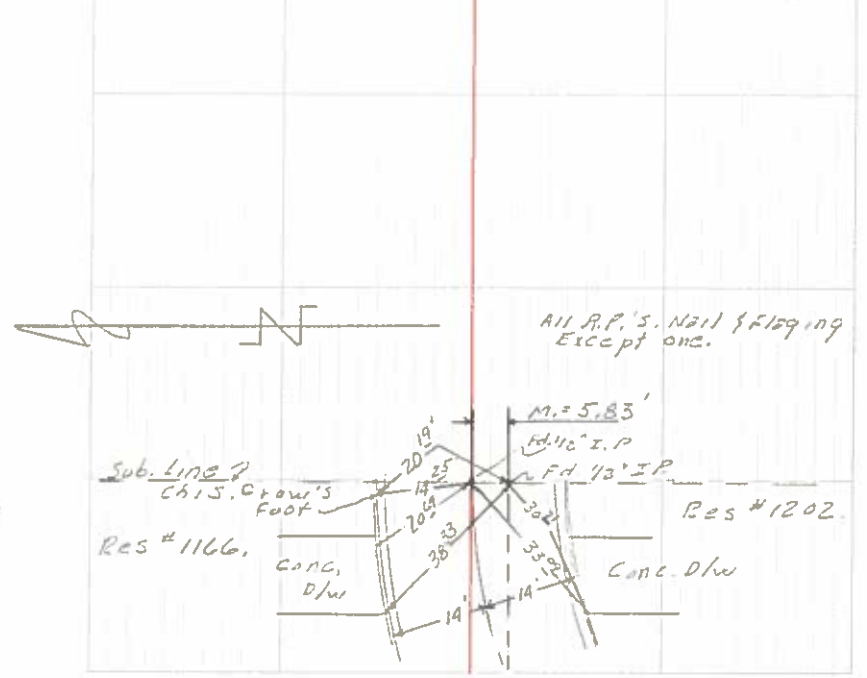
SEC 23

From Sta \_\_\_\_\_ To Sta \_\_\_\_\_  
Date 4 May 1963

1+29<sup>24</sup> Point on Sonora @ Sub. Line



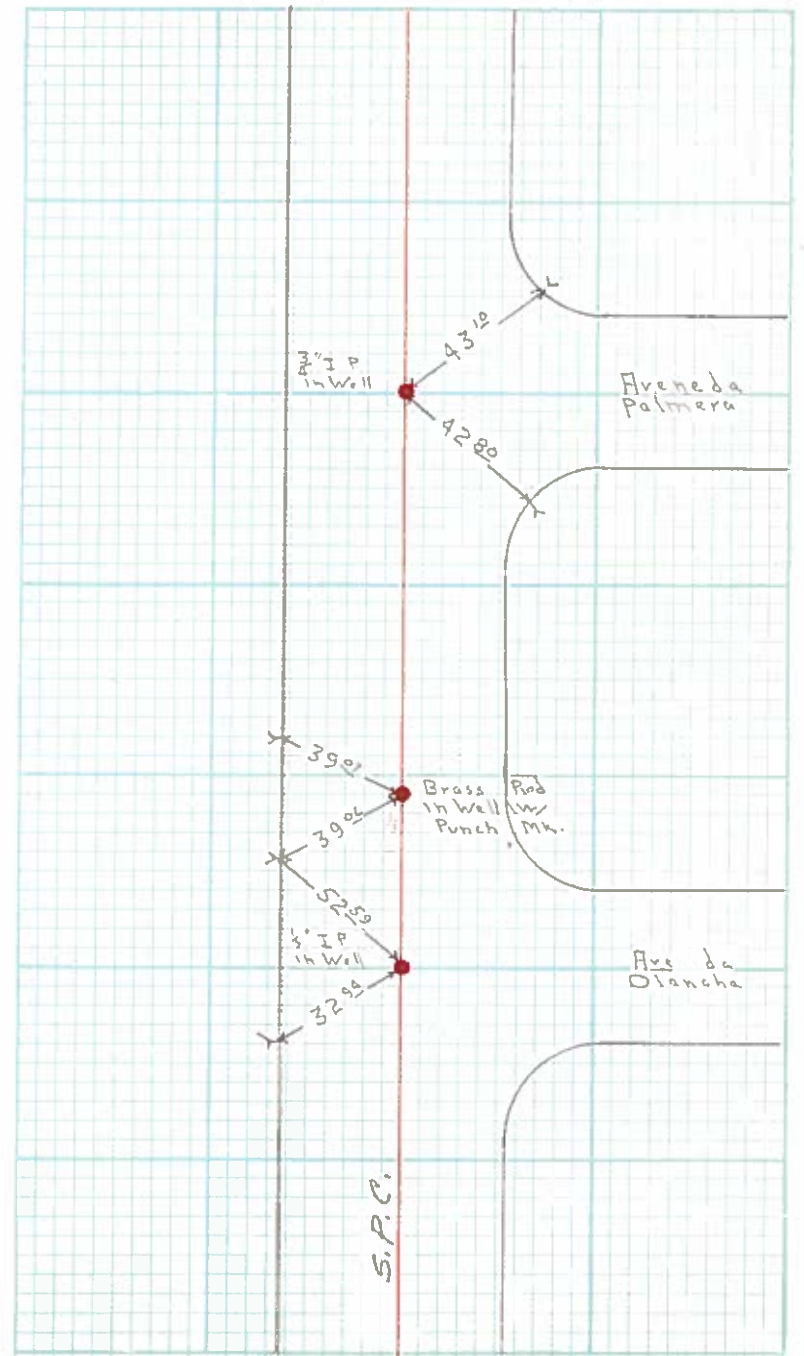

1+29<sup>27</sup>/<sub>15</sub> Points on Octillo @ Sub. Line



Survey of Monuments  
Classification Ties  
Survey by \_\_\_\_\_

SEC 23

From Sta \_\_\_\_\_ To Sta. \_\_\_\_\_  
Date June 18 - 1970

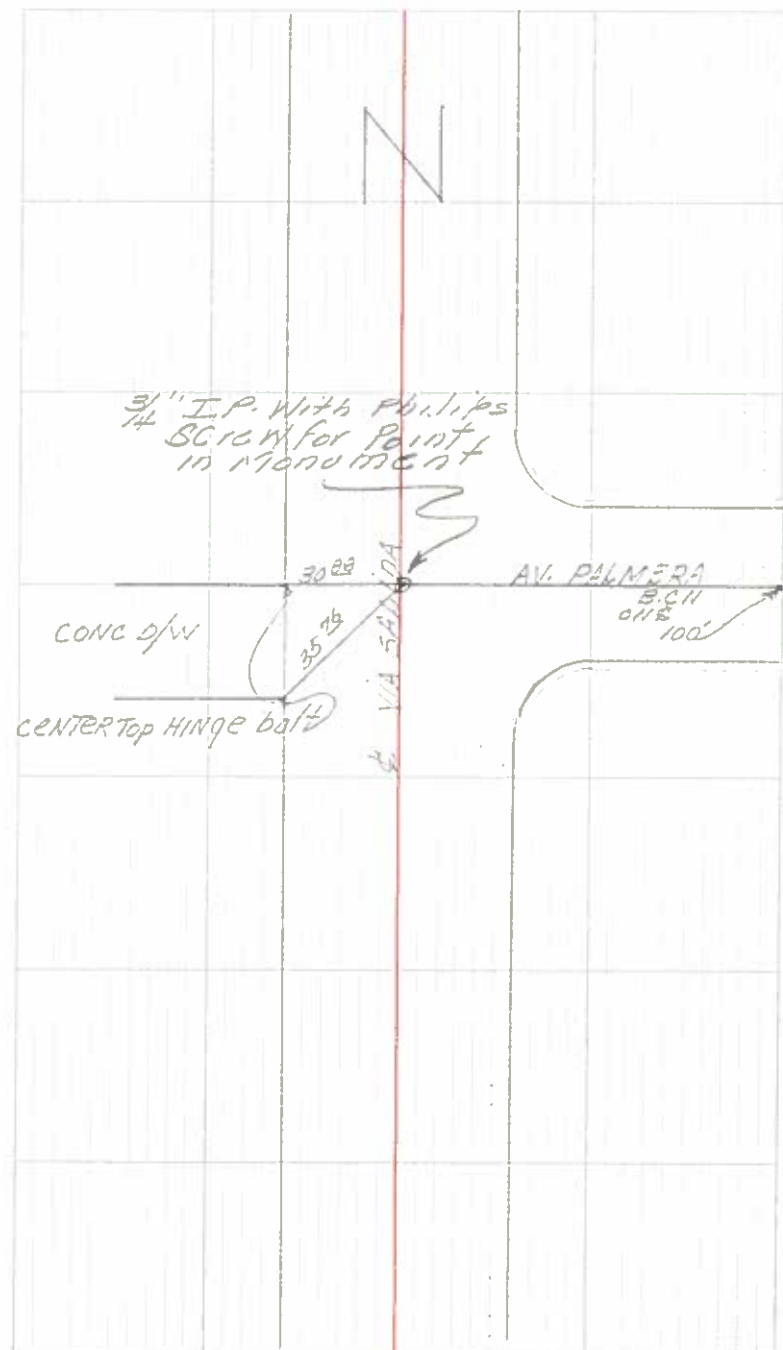





Survey of Tie For AV. PALMERA & VIA SALIDA  
Classification \_\_\_\_\_  
Survey by \_\_\_\_\_

SEC 23

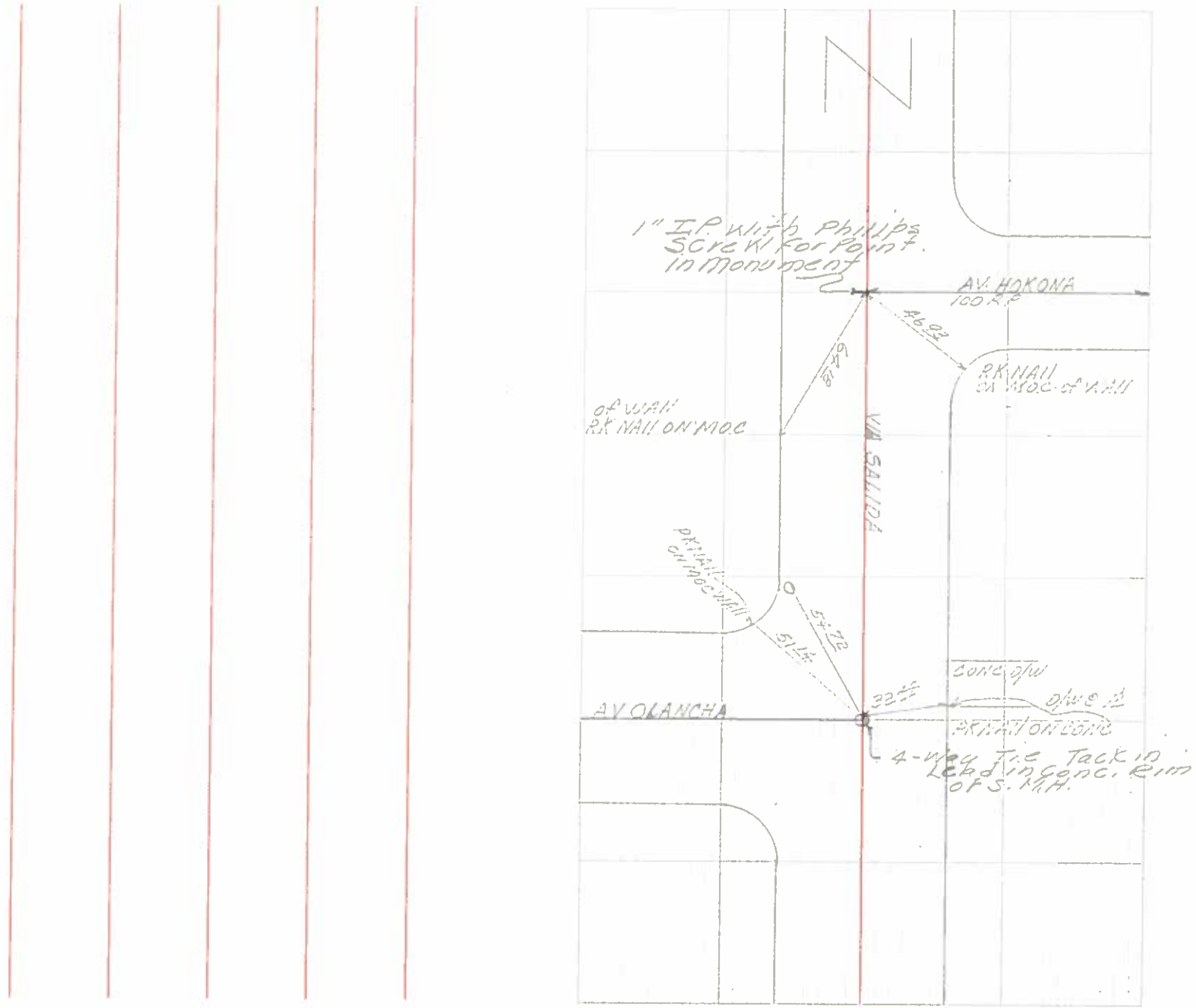
From Sta. \_\_\_\_\_ To Sta. \_\_\_\_\_  
Date \_\_\_\_\_



Survey of Via Salida  
Classification & mo<sup>t</sup> Ties  
Survey by \_\_\_\_\_

SEC 23

From Sta \_\_\_\_\_ To Sta \_\_\_\_\_  
Date \_\_\_\_\_

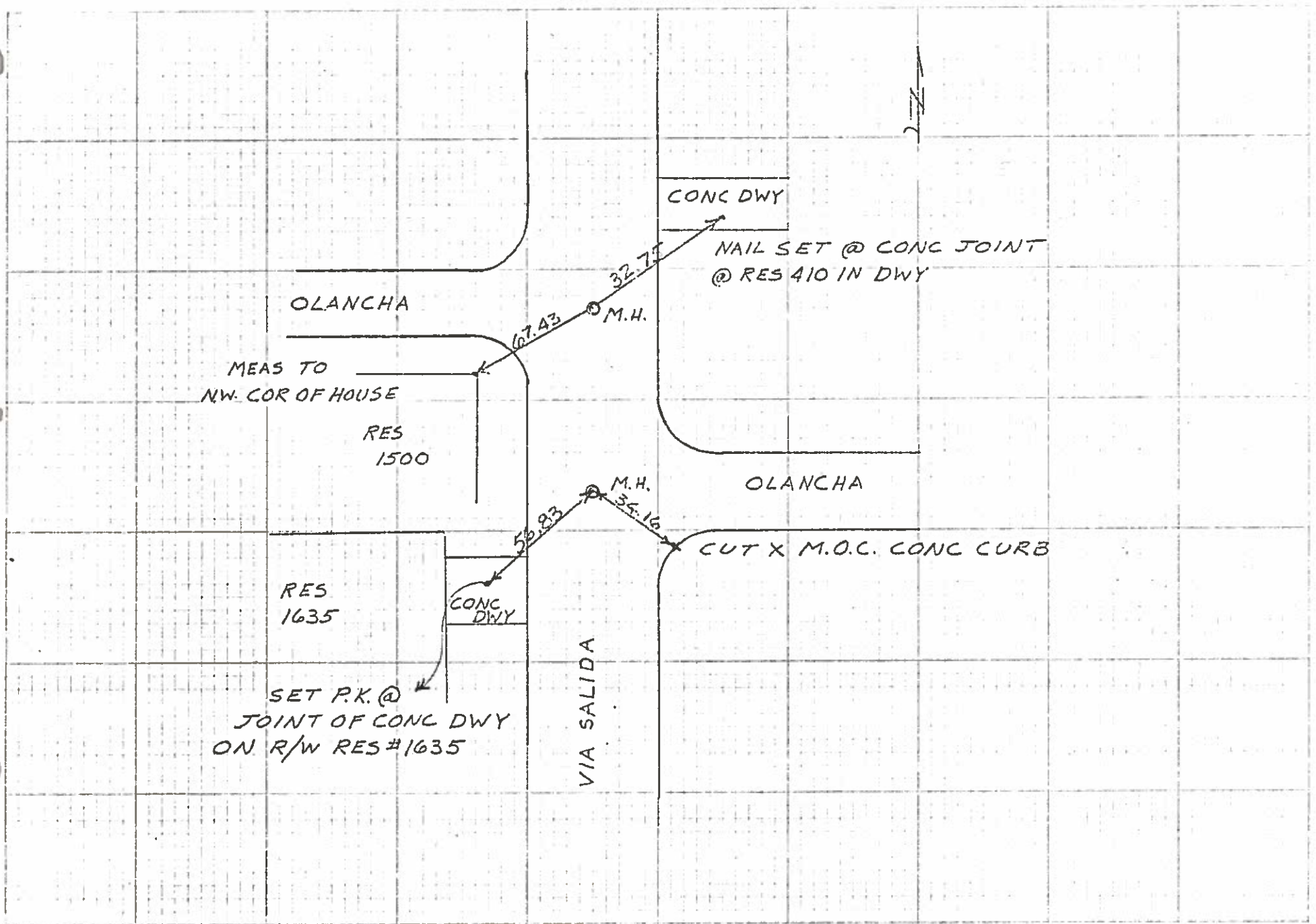


CITY OF PALM SPRINGS  
PUBLIC WORKS DEPARTMENT

42

Survey of A. D. 106  
Classification MON TIES  
Survey by CARTWRIGHT, SCHUMAN COLE

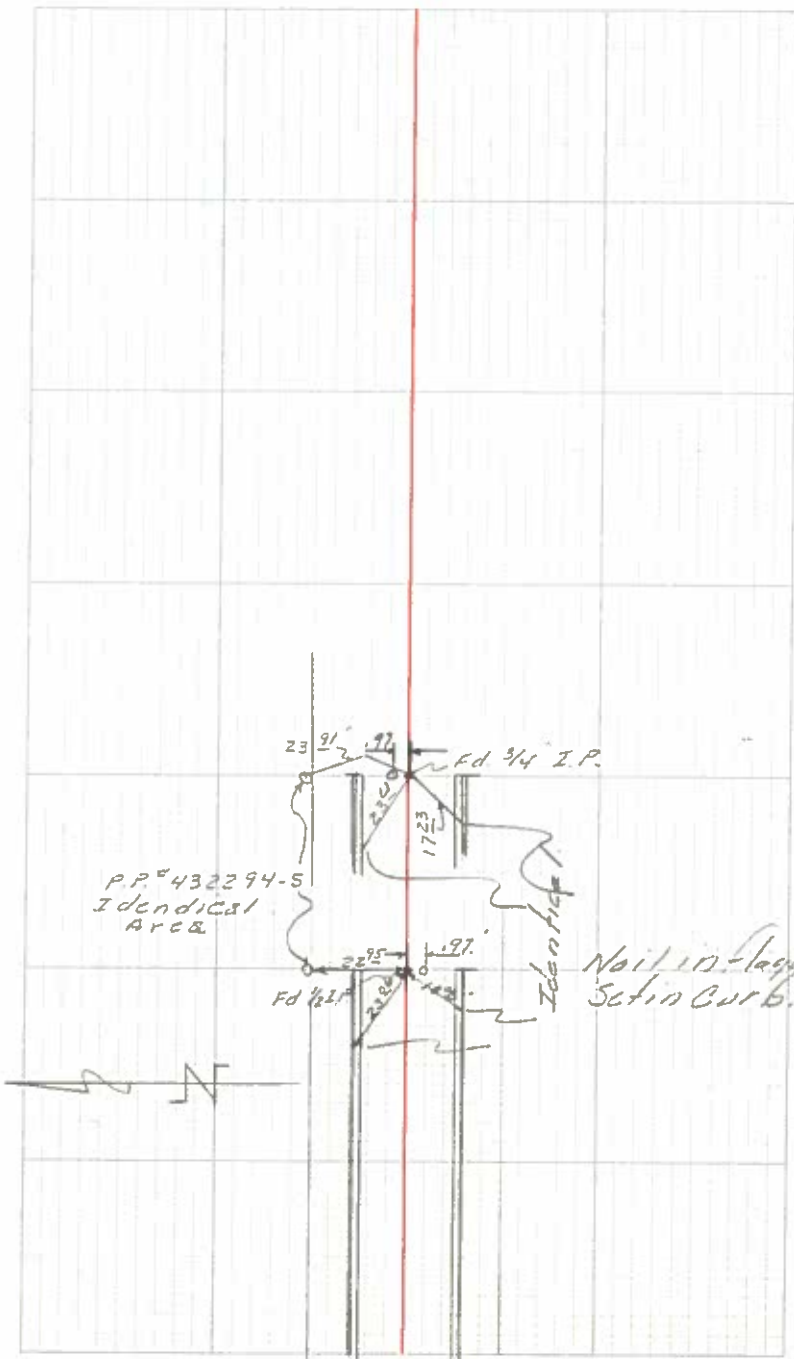

From Sta. \_\_\_\_\_  
To Sta. \_\_\_\_\_  
Date 9-15-71



Survey of 4 ties on plancha.  
Classification Ties  
Survey by Miller - Senderas - Rojas

SEC 23

From Sta. \_\_\_\_\_ To Sta. \_\_\_\_\_  
Date 22 April 1963



CITY OF PALM SPRINGS  
PUBLIC WORKS DEPARTMENT

43

Survey of A. D. 106

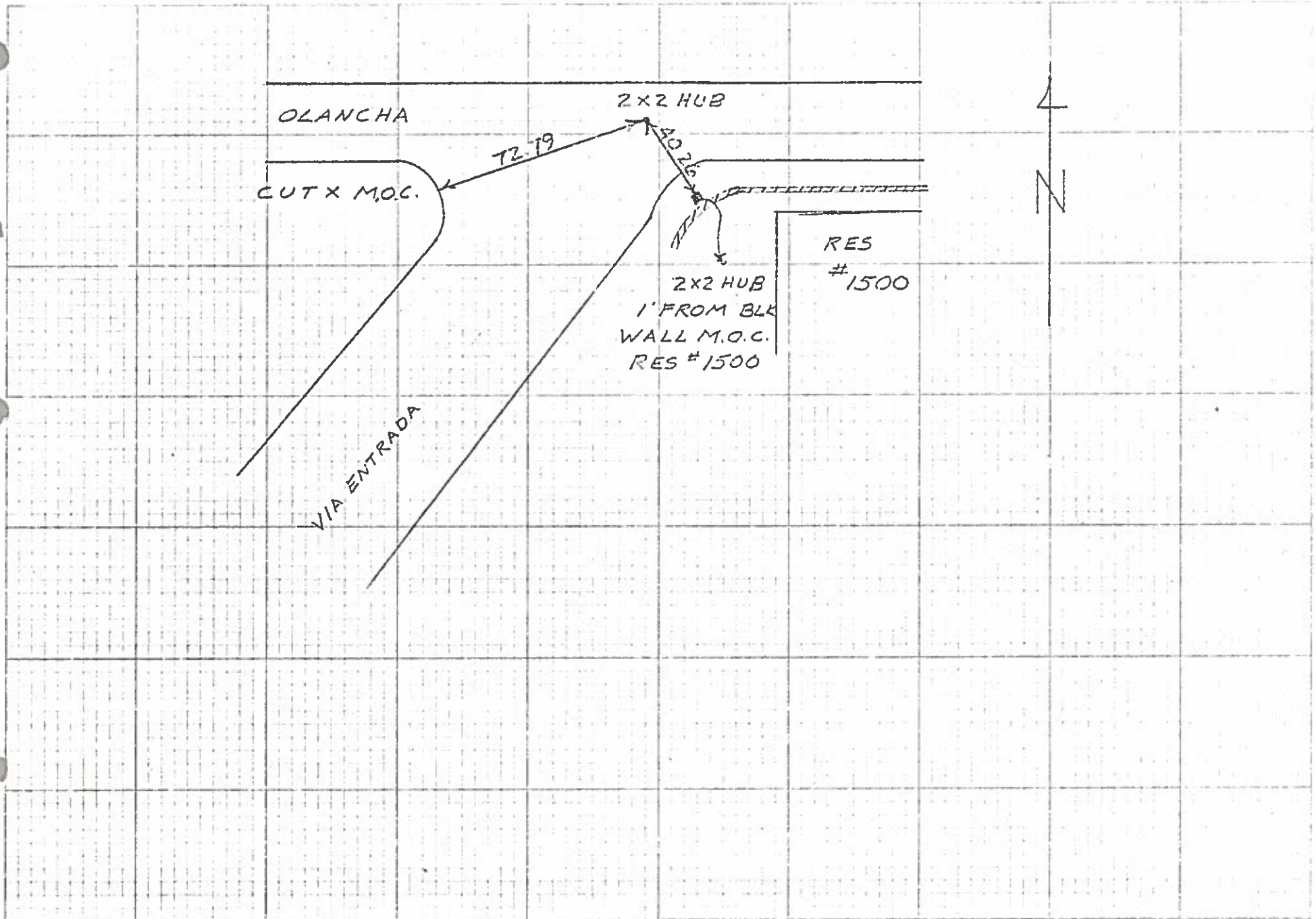
Classification MON TIES

Survey by CARTWRIGHT SCHUMAN COLE

From Sta

To Sta.

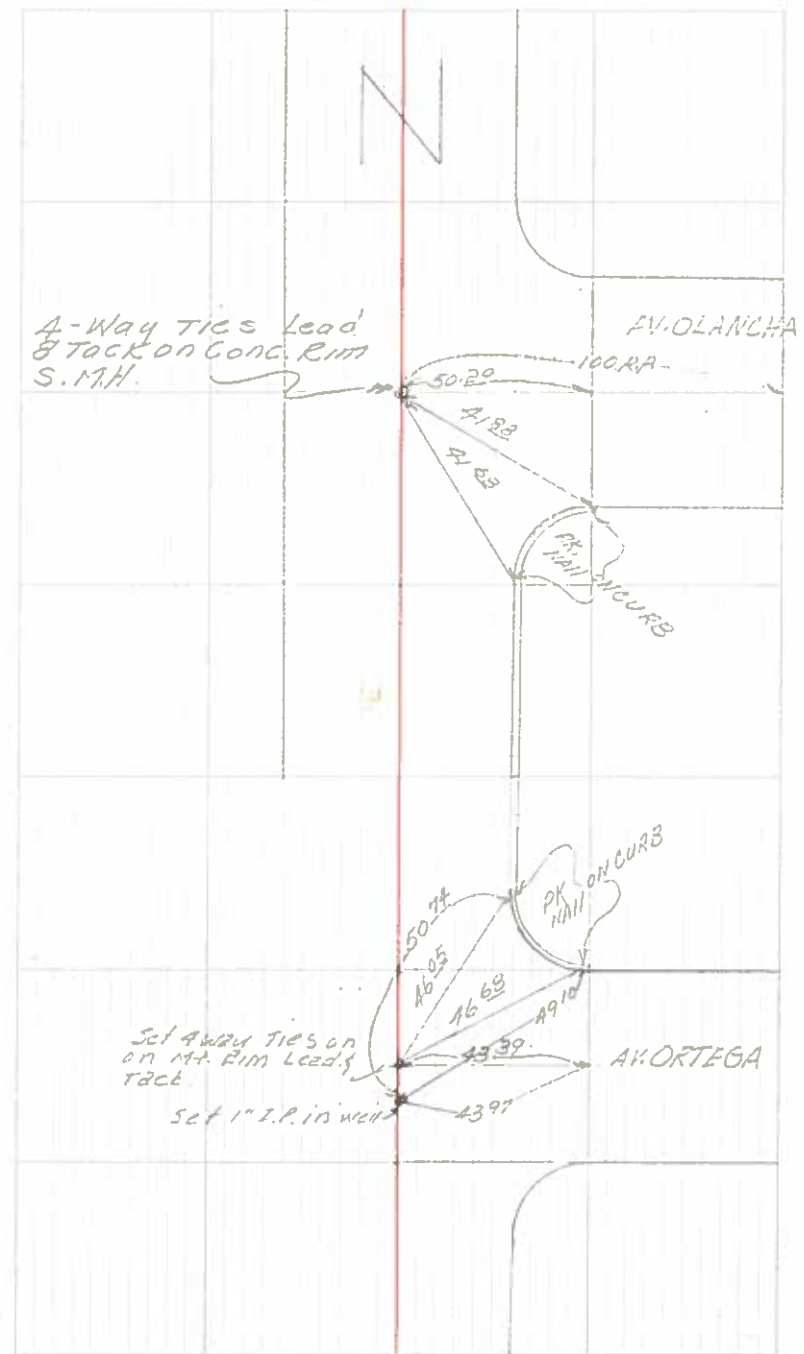

Date 9-15-71



Survey of Ties on Via Salida -  
Classification \_\_\_\_\_  
Survey by \_\_\_\_\_

SEC 23

From Sta \_\_\_\_\_ To Sta \_\_\_\_\_  
Date \_\_\_\_\_



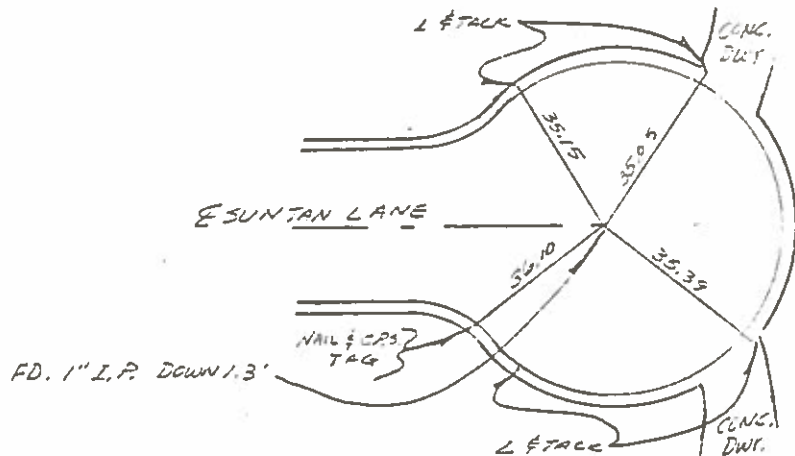
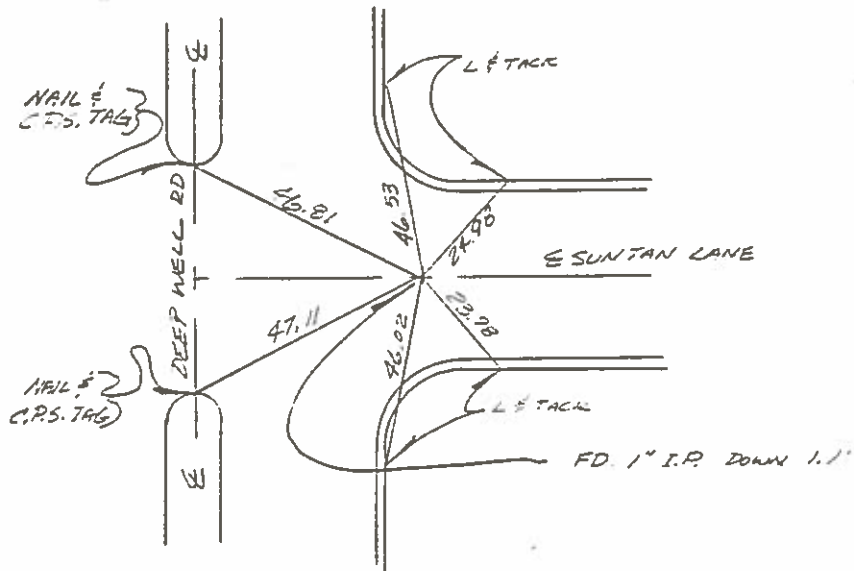
Survey of SUNTAN LANE AT DEEP WELL RD.  
 Classification MONUMENT TIES  
 Survey by COLE VALENCIA

PUBLIC WORKS DEPARTMENT

SEC. 23  
 NO SCALE

From Sta. \_\_\_\_\_ To Sta. \_\_\_\_\_  
 Date 11-30-79

45



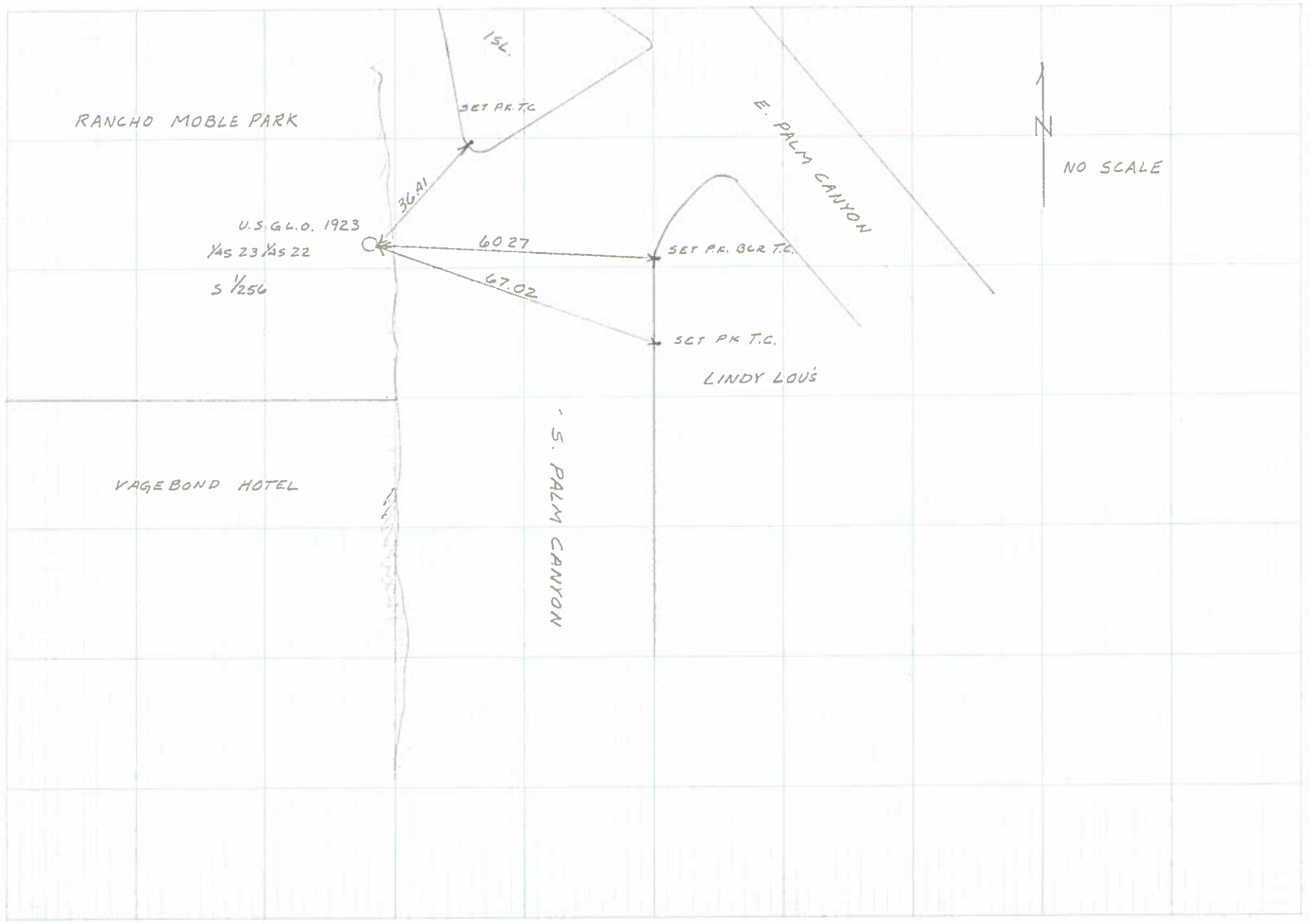
||

CITY OF PALM SPRINGS  
PUBLIC WORKS DEPARTMENT

46

Survey of MON TIE SEC 23  
Classification \_\_\_\_\_  
Survey by T.C. SC. BA.

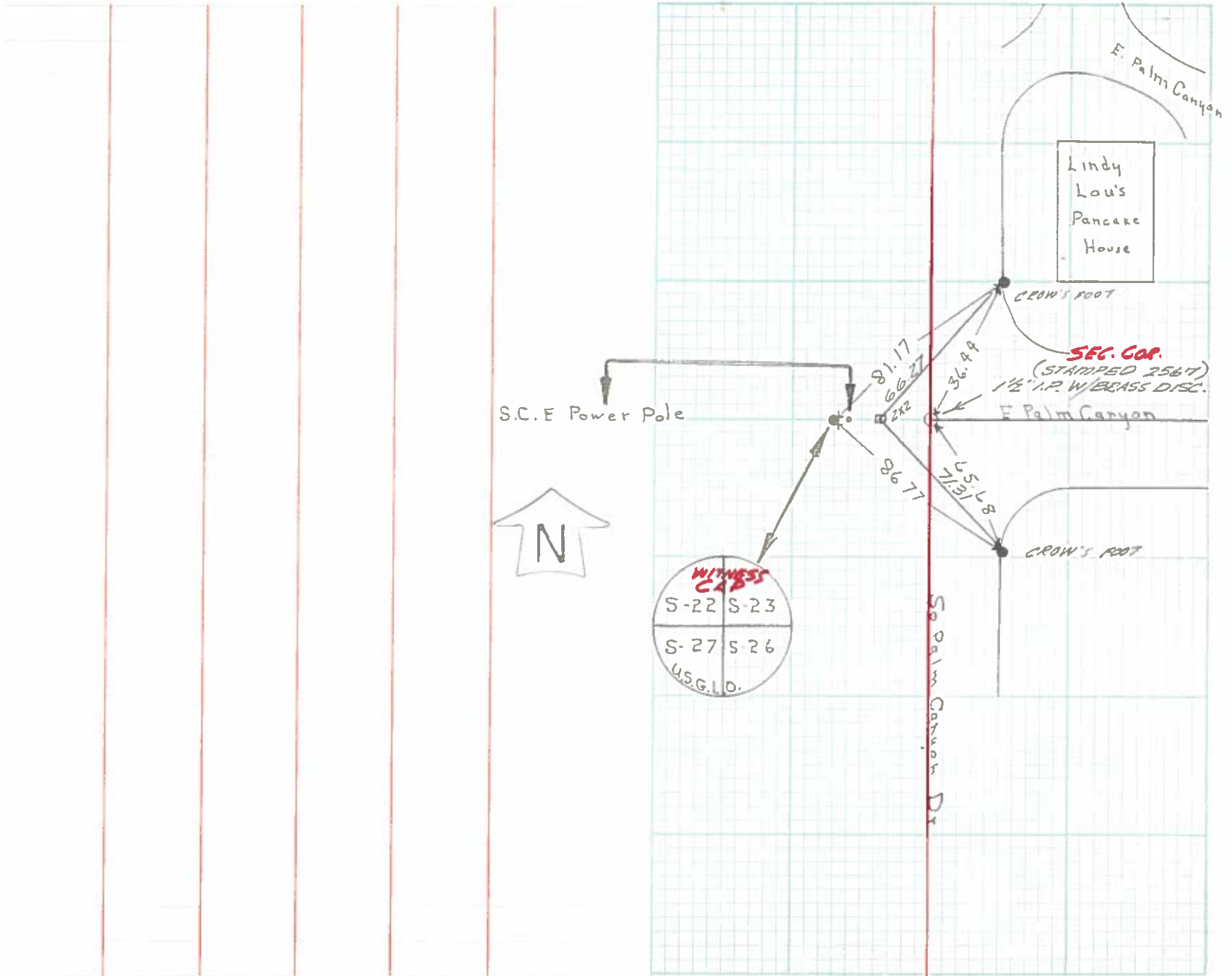
From Sta \_\_\_\_\_ To Sta \_\_\_\_\_  
Date 1-11-72 CLEAR 70°





Survey of S. E. Cor Sec 22 No E - Sec 27 S. W. Cor Sec 23  
Classification Section Ties  
Survey by \_\_\_\_\_

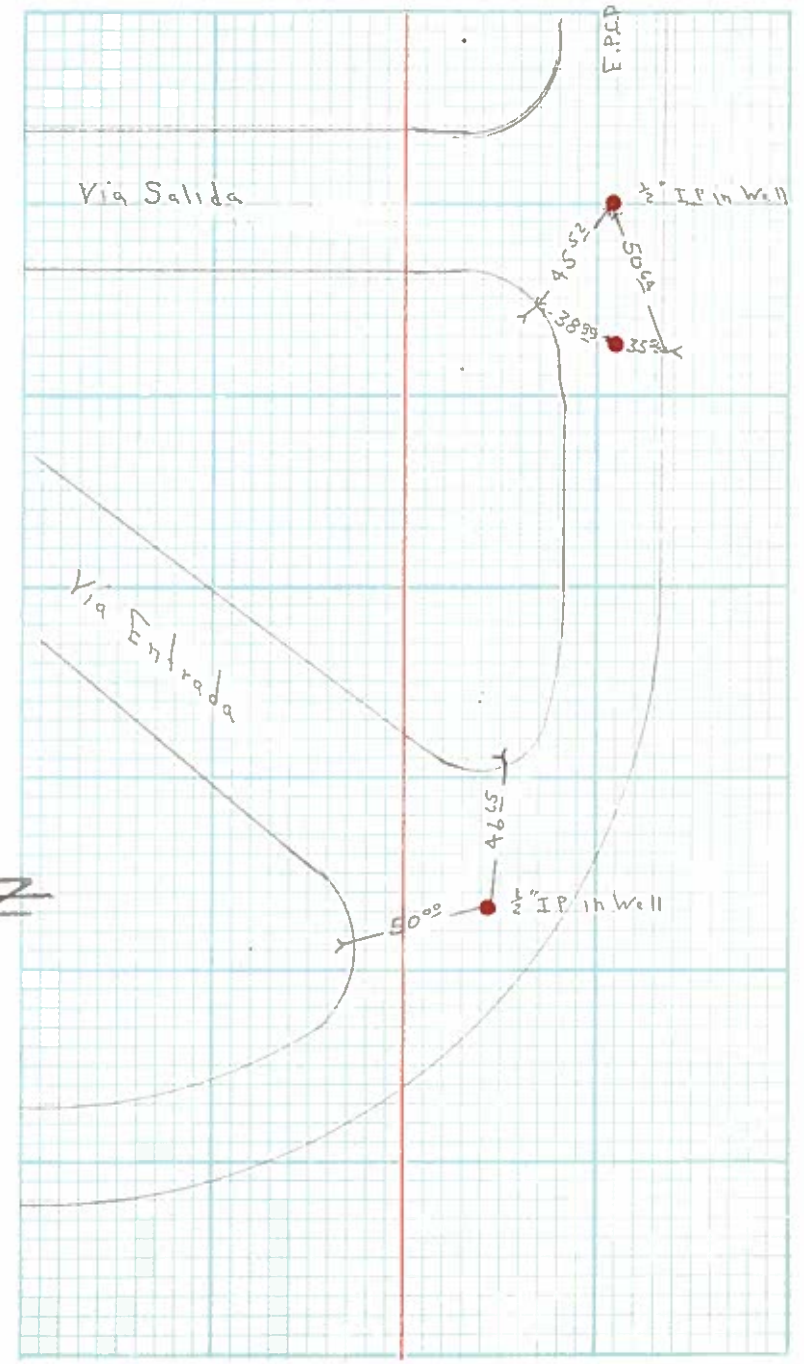

From Sta S. Palm Canyon To Sta. E Palm Canyon  
Date 18 Feb. 1970



Survey of Monuments  
Classification Ties  
Survey by \_\_\_\_\_

SEC 23


From Sta \_\_\_\_\_ To Sta. \_\_\_\_\_  
Date Jun 18 - 1970



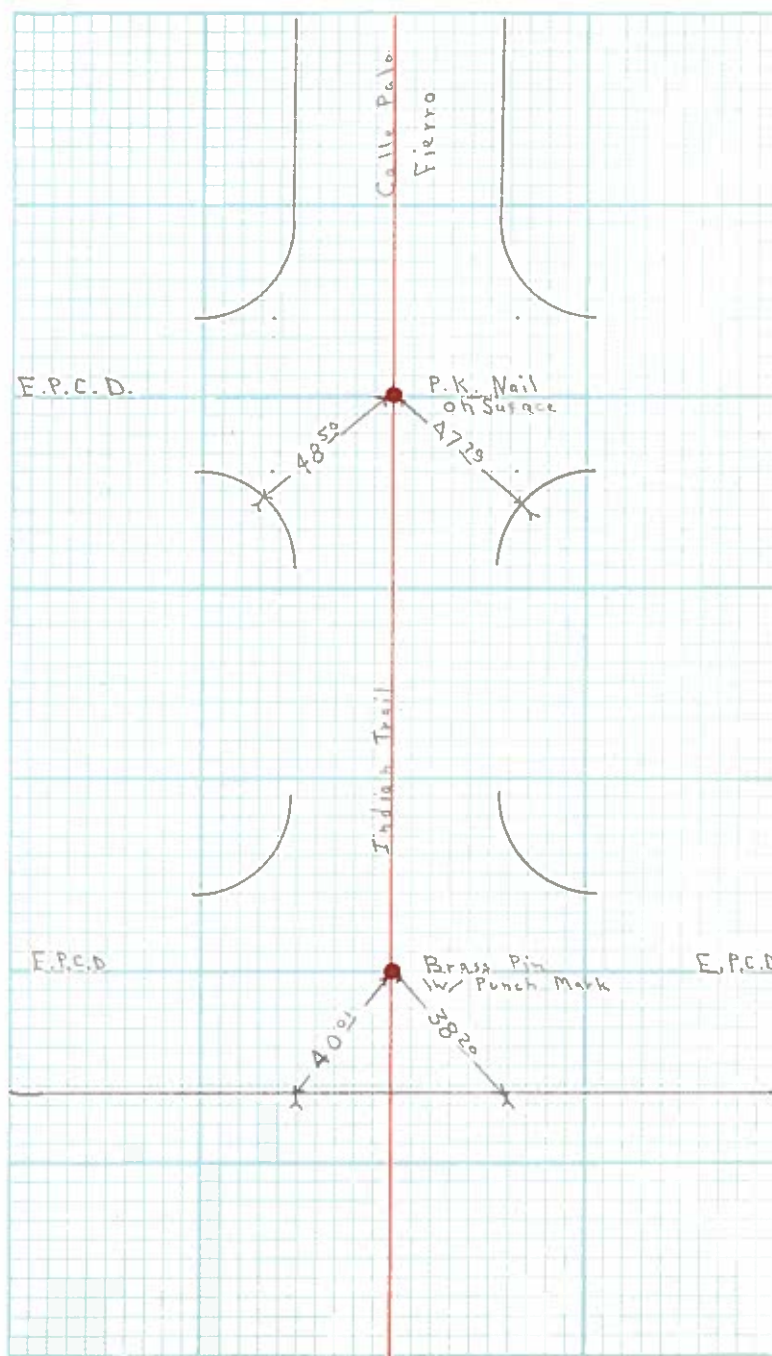
Survey of Monuments  
Classification Ties  
Survey by \_\_\_\_\_

SEC 23

From Sta. \_\_\_\_\_ To Sta. \_\_\_\_\_  
Date June 18 - 1970




N



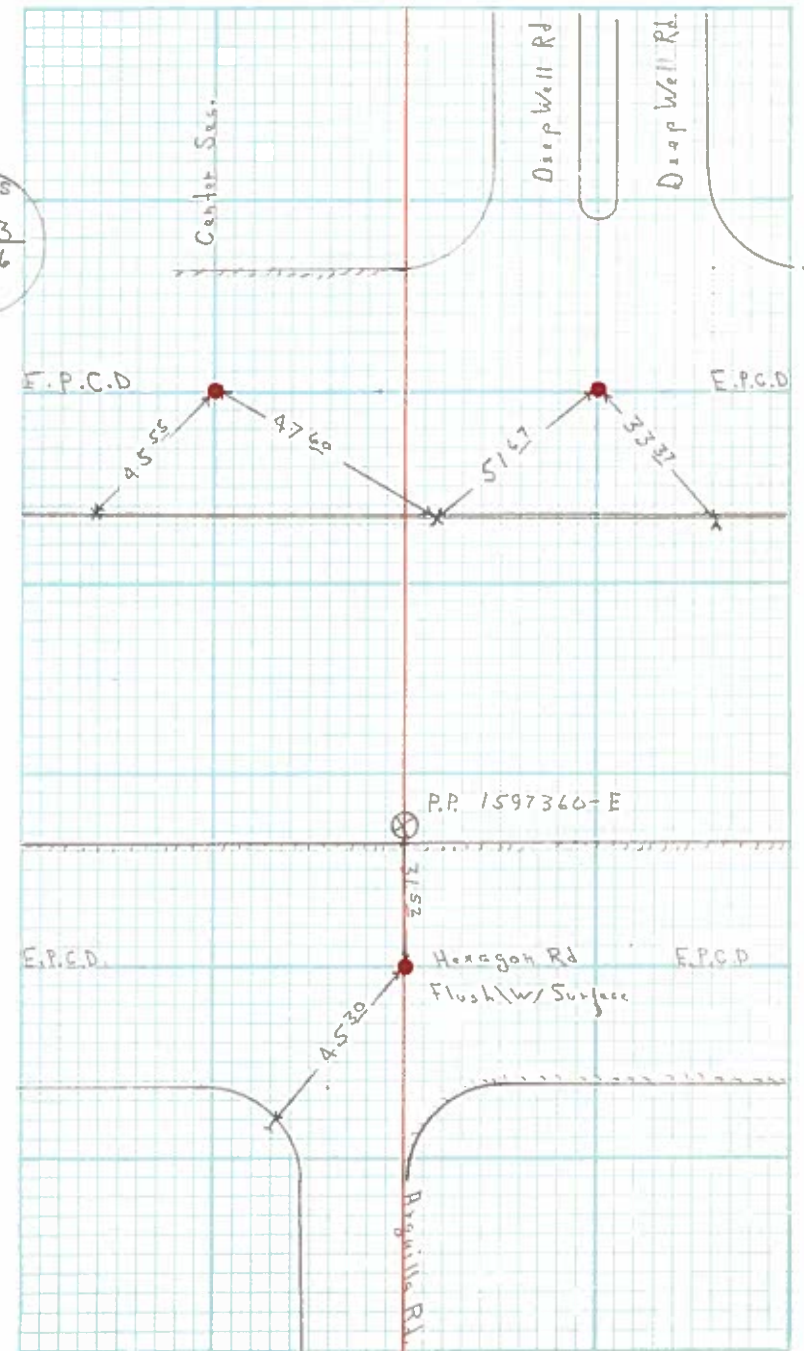
Survey of Monuments  
Classification Ties  
Survey by \_\_\_\_\_

SEC 23

From Sta \_\_\_\_\_ To Sta \_\_\_\_\_  
Date June 19 - 1970



USGS  
C-23  
S-26  
C-1/4



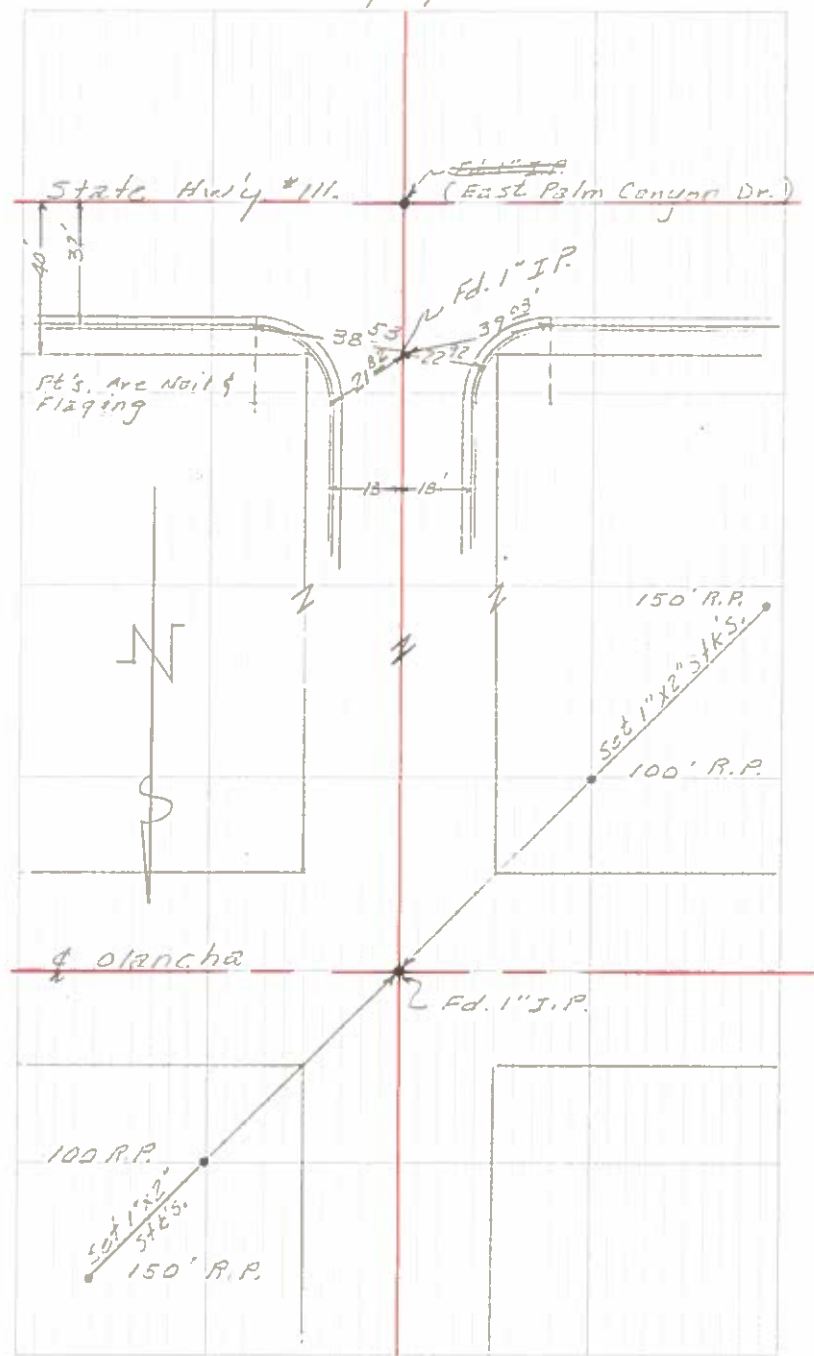
Survey of  Calle Rolph   
Classification  & Point Ties   
Survey by  Miller - Sendejas - Rejo

SEC. 23

From Sta \_\_\_\_\_ To Sta. \_\_\_\_\_  
Date  4 May 1963

& State Hwy. # 111

& Olancha



SURVEY MONUMENT TIES

CITY OF PALM SPRINGS  
DEPARTMENT OF COMMUNITY DEVELOPMENT  
Engineering Division

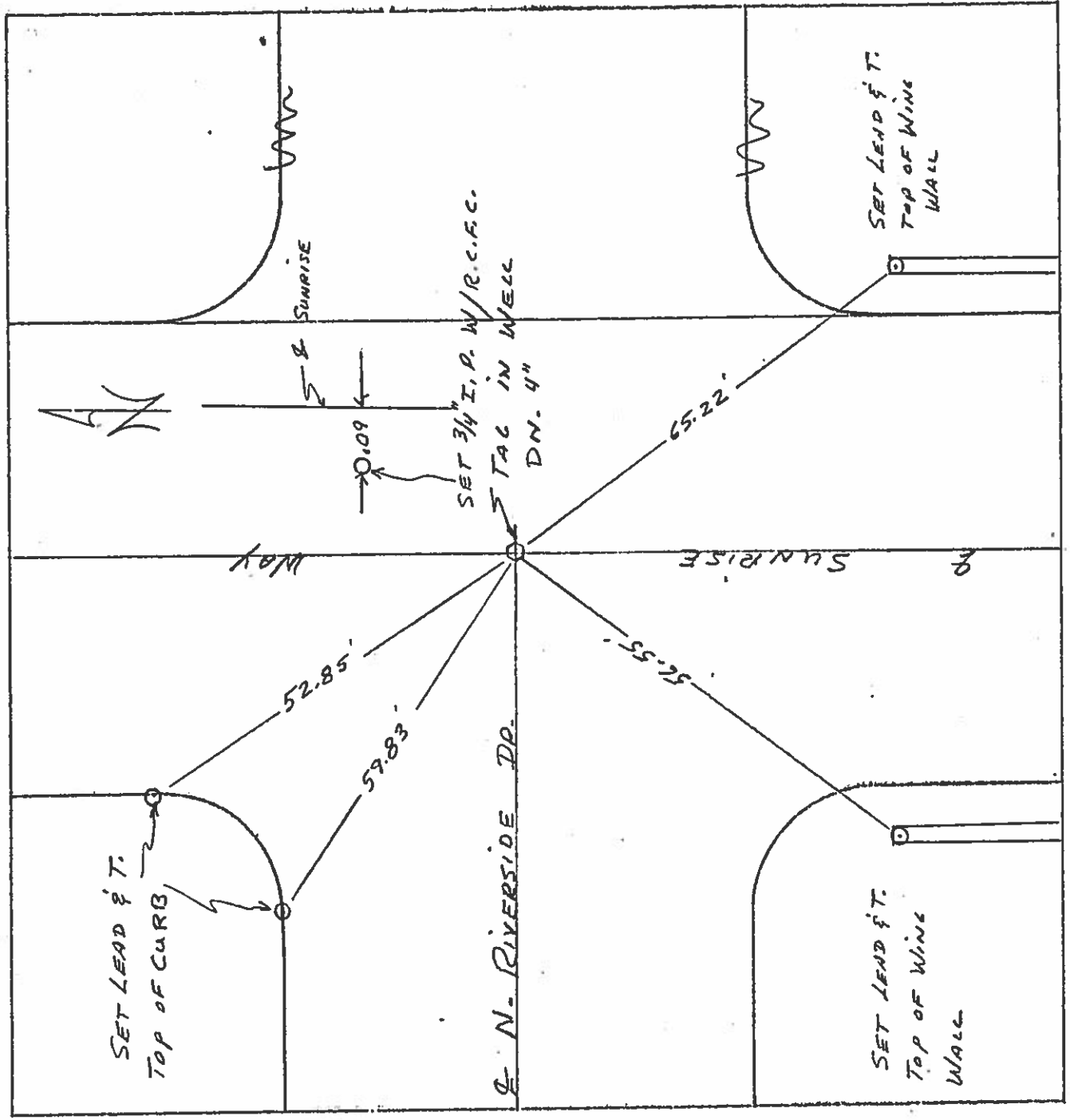
SECTION: 23 4-4  
SURVEY BY: FARLESTER-AGRES  
DATE: 7-27-82

<p>FOUND: <u>1" IP FLUSH</u></p> <p>IN: <u>AC</u></p> <p>TAG NO.: <u>NONE</u></p> <p>NOTE: SET CPS TAG &amp; NAIL IN 6" CURB ON SW COR.</p>	<p>(52)</p>	<p>FOUND: <u>LS 4152 TAG &amp; NAIL</u></p> <p>IN: <u>FLUSH IN AC.</u></p> <p>TAG NO.: <u>LS 4152</u></p> <p>NOTE: SET CPS TAG &amp; NAIL IN 6" CURB</p>	<p>(53)</p>
<p>FOUND: <u>1 1/2" PIPE IN CONCRETE MON WELL (OLD)</u></p> <p>IN: <u>OLD MON WELL</u></p> <p>TAG NO.: <u>NONE</u></p> <p>NOTE: PIPE DOWN 0.7' FROM TOP MON WELL. PIPE IMBEDDED IN CON. C.P.S TAGS &amp; NAILS SET IN 6" CURB</p>	<p>(54)</p>	<p>FOUND: <u>1 1/8" OD PIPE</u></p> <p>IN: <u>MON. WELL</u></p> <p>TAG NO.: <u>NONE</u></p> <p>NOTE: SET CPS TAG &amp; NAIL IN 6" CURB</p>	<p>(55)</p>

SURVEY MONUMENT TIES

<p>FOUND: <u>1 1/8" OD PIPE</u></p> <p>IN: <u>CPS MON WELL</u></p> <p>TAG NO.: <u>NONE</u></p> <p>NOTE: PIPE DOWN 0.6 IN MON WELL SET CPS TAG &amp; NAIL IN 6" CURB</p>	<p>(56)</p> <p>EWARM SANDS PL.</p> <p>52.72</p> <p>54.17</p> <p>58.97</p> <p>SUNNY DUNES</p>	<p>FOUND: <u>3/4" OD PIPE</u></p> <p>IN: <u>CPS MON WELL</u></p> <p>TAG NO.: <u>NONE</u></p> <p>NOTE: PIPE DOWN 0.35 FROM TOP OF MON WELL SET CPS TAG &amp; NAIL IN 6" CURB</p>	<p>(57)</p> <p>50.00</p> <p>49.99</p> <p>18.37</p> <p>SUNNY DUNES</p> <p>HERMOSA</p>
<p>FOUND: <u>1 1/8" OD PIPE</u></p> <p>IN: <u>AC FLUSH</u></p> <p>TAG NO.: <u>NONE</u></p> <p>NOTE:</p>	<p>(58)</p> <p>42.03</p> <p>41.56</p> <p>22.26</p> <p>THORNHILL RD</p> <p>SUNNY DUNES</p> <p>SET NAIL</p> <p>SET NAIL &amp; TAG</p> <p>SET NAIL</p>	<p>FOUND: <u>BO SPK / SHINER</u></p> <p>IN: <u>A.C.</u></p> <p>TAG NO.: <u>NONE</u></p> <p>NOTE: 2' CROSS TIES</p>	<p>(59)</p> <p>45.66</p> <p>45.89</p> <p>22.29</p> <p>CALLE AMIGO</p> <p>SUNNY DUNES</p> <p>SET NAIL &amp; CPSTAG</p> <p>SET NAIL</p> <p>SET NAIL &amp; CPSTAG</p>

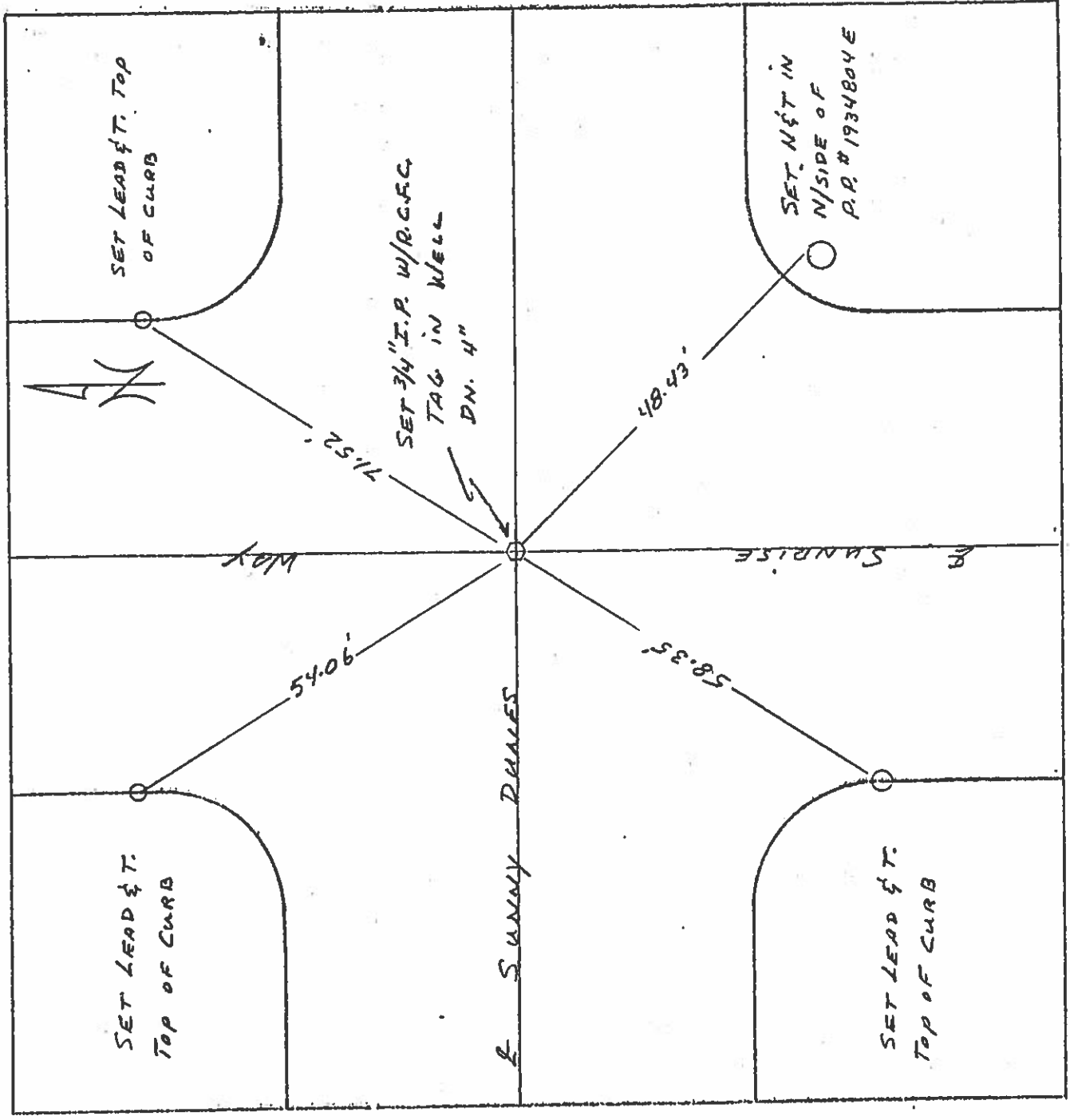
Monumentation - Tie Sheet



Location: SUNRISE WAY & NORTH RIVERSIDE DR.  
 Date: 6-11-84  
 Crew: \_\_\_\_\_  
 Project: R/S 58/9



Monumentation Tie Sheet



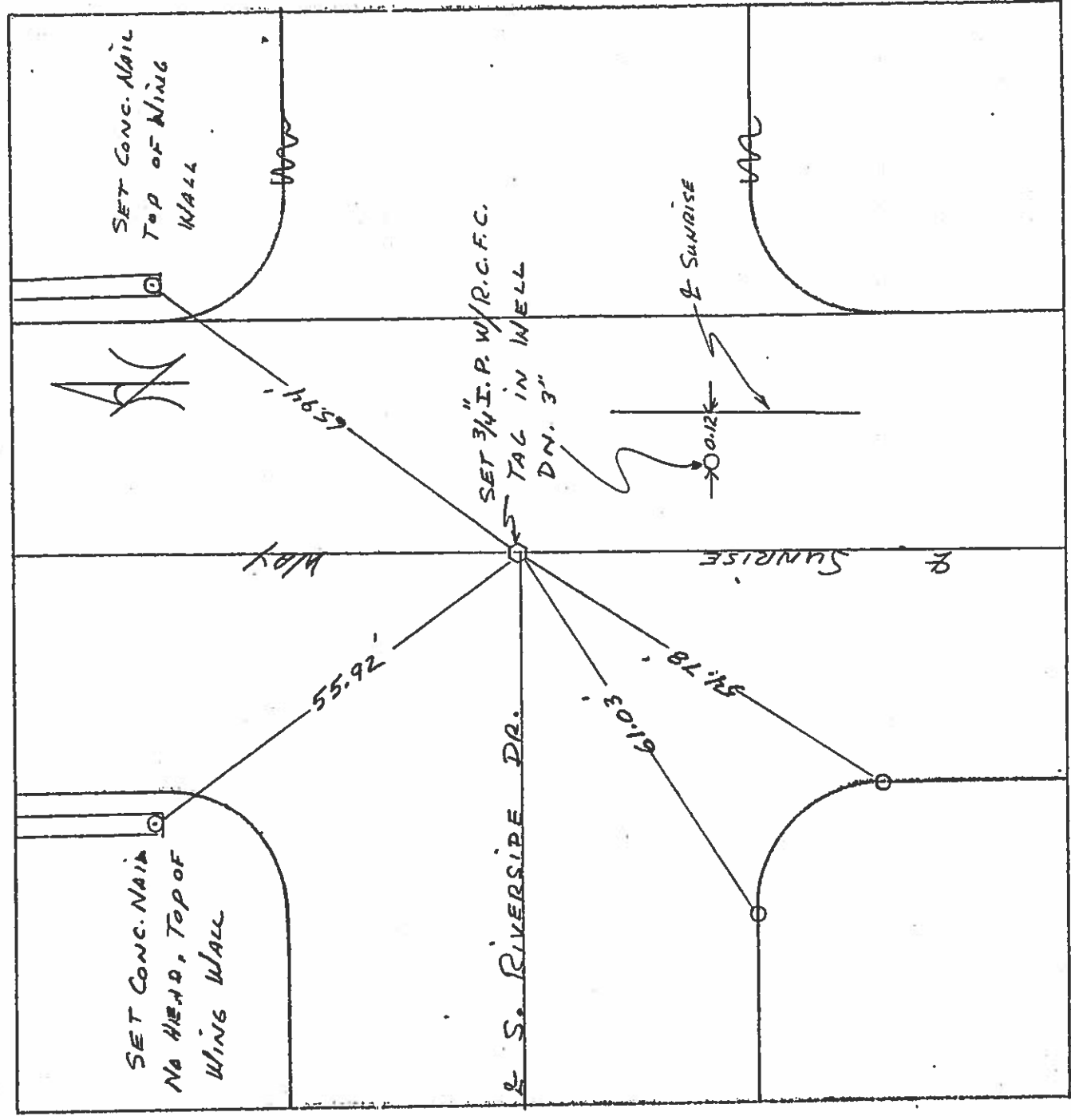
Location: SUNRISE WAY & SUNNY DUNES

Date: 6-11-84

Crew: \_\_\_\_\_

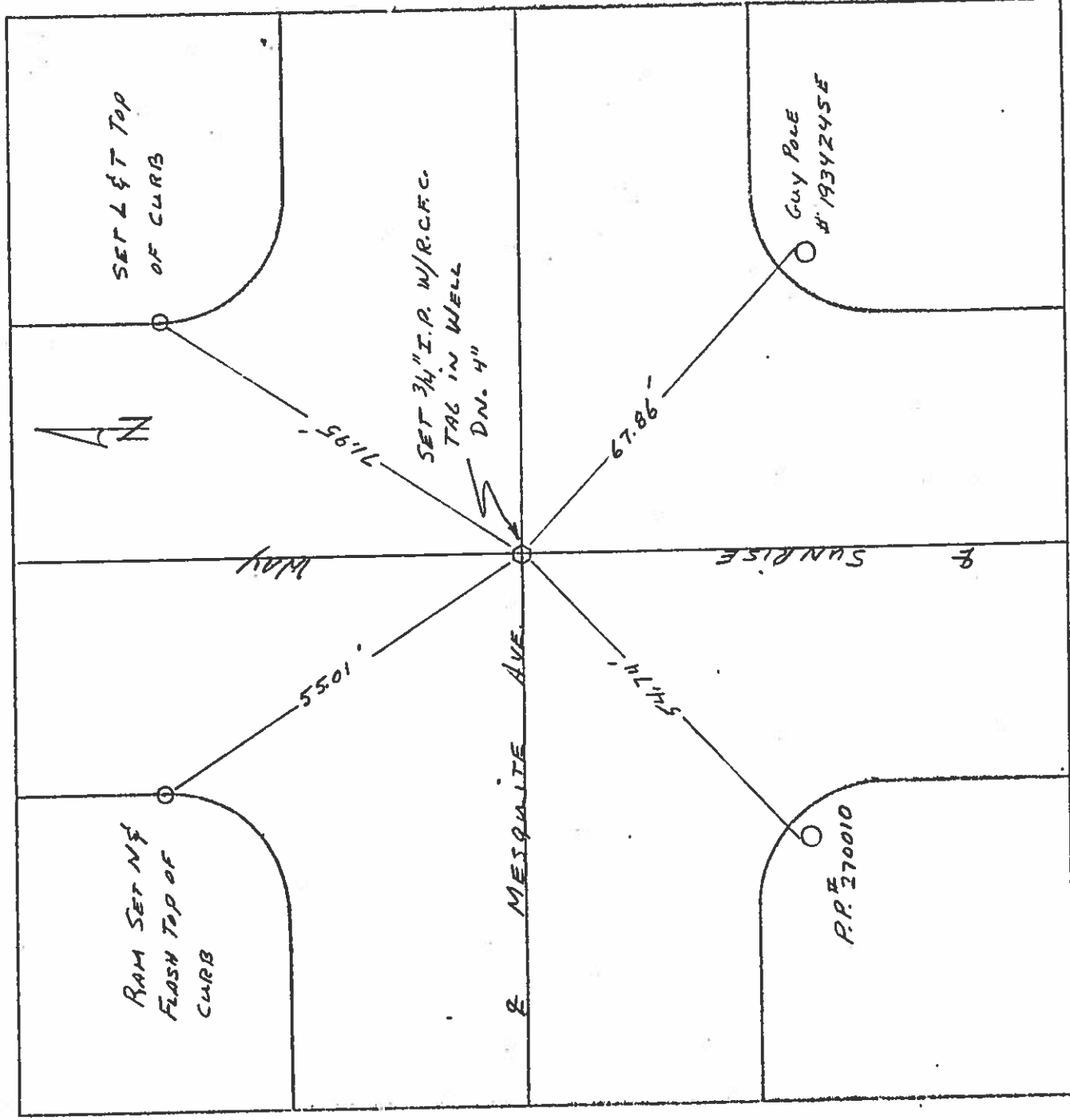
Project: \_\_\_\_\_

Monumentation Tie Sheet



Location: SUNRISE WAY & SOUTH RIVERSIDE DR.  
 Date: 6-11-84  
 Crew: \_\_\_\_\_  
 Project: R/S 57/B

Monumentation - Tie Sheet



Location: SUNRISE WAY & MESQUITE AVE.  
 Date: 6-11-84  
 Crew: \_\_\_\_\_  
 Project: \_\_\_\_\_