

Economic Development Overview

Indian Canyon Dr (20 minutes)

Indian Canyon Dr, Palm Springs, California, 92262

Drive time of 20 minutes

Prepared by City of Palm Springs

Latitude: 33.82309

Longitude: -116.54557

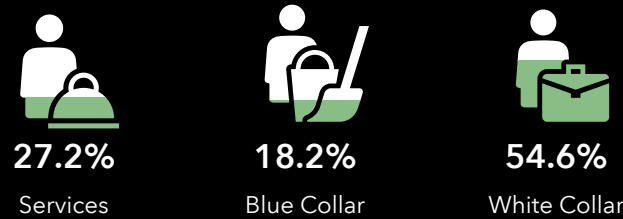
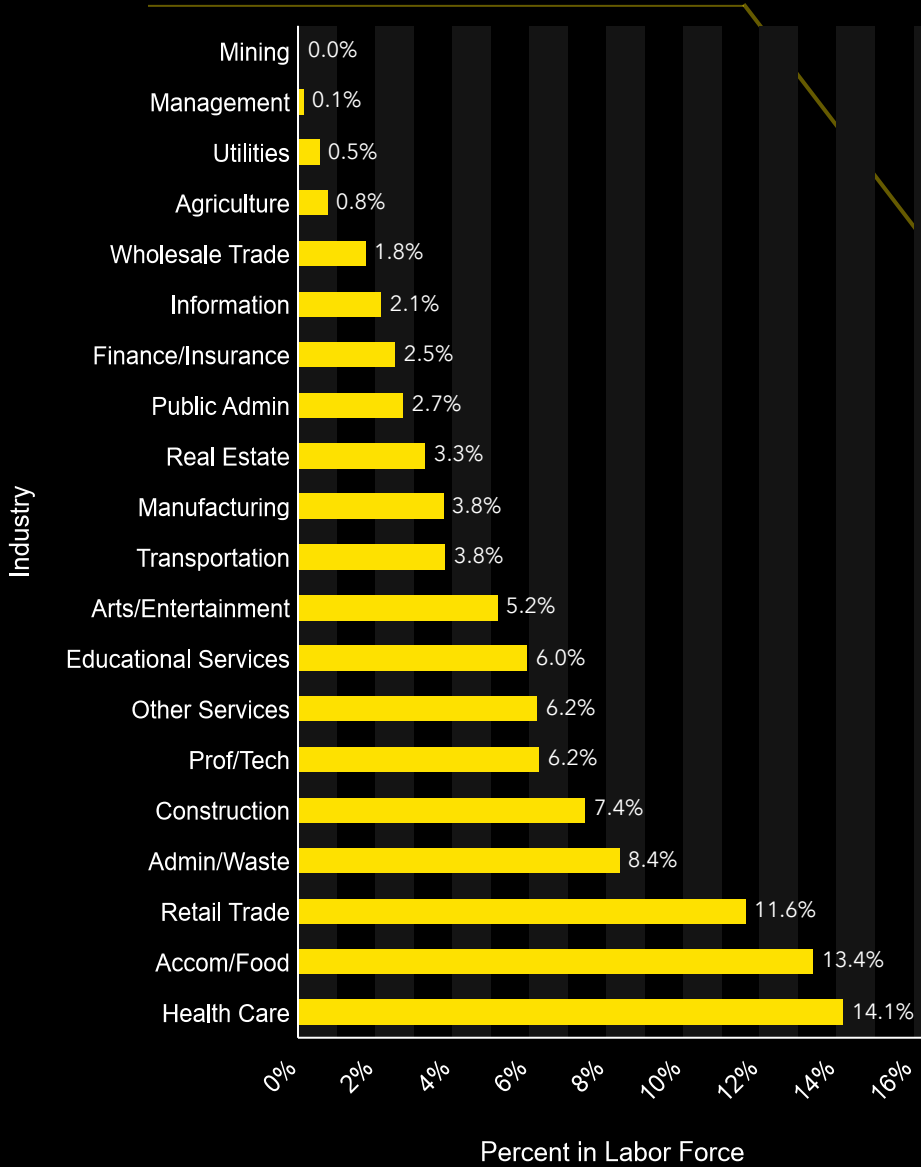
Economic Development Profile

Indian Canyon Dr

Drive time of 20 minutes

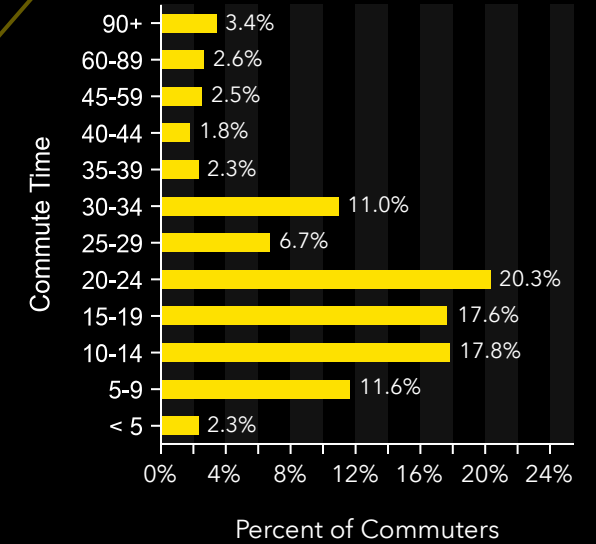


Labor Force by Industry



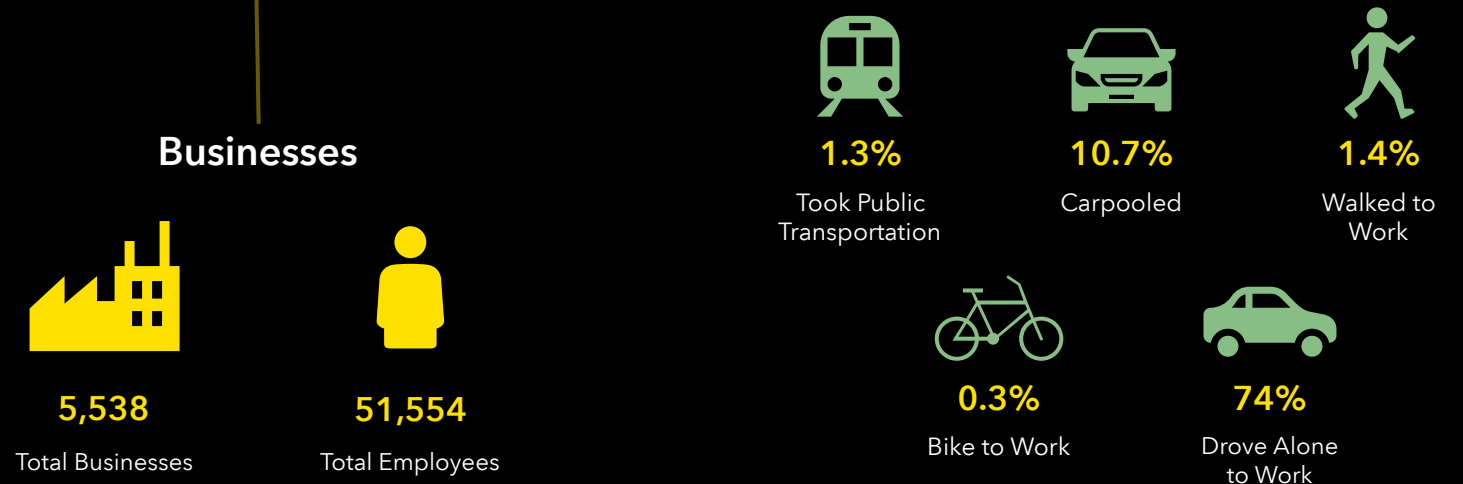
Employment

Commute Time: Minutes



Workforce Overview

Transportation to Work



Businesses



Source: This infographic contains data provided by Esri (2023), Esri-Data Axle (2023), ACS (2017-2021), Esri-U.S. BLS (2023), AGS (2023).

© 2024 Esri

Source: This infographic contains data provided by Esri (2023), Esri-Data Axle (2023), ACS (2017-2021), Esri-U.S. BLS (2023), AGS (2023).

Economic Development Overview

Indian Canyon Dr (20 minutes)

Indian Canyon Dr, Palm Springs, California, 92262

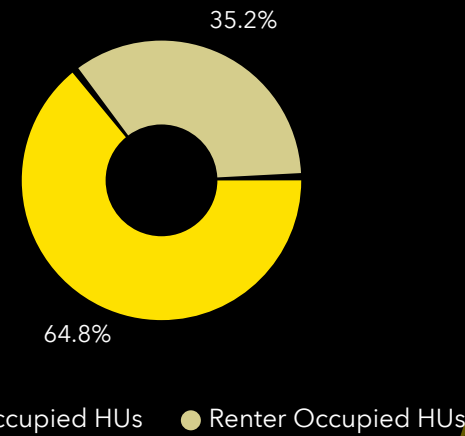
Drive time of 20 minutes

Prepared by City of Palm Springs

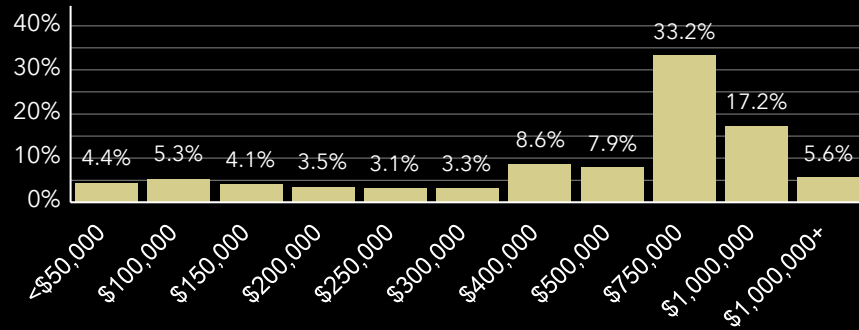
Latitude: 33.82309

Longitude: -116.54557

Home Ownership



Home Value

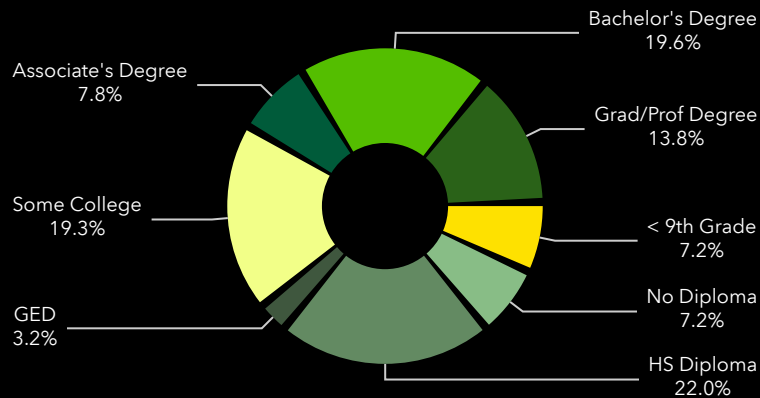


Household Income



Community Overview

Educational Attainment



Key Facts

73,765 Total Housing Units	43 Housing Affordability Index	8,815 Households Below the Poverty Level
46.3 Median Age	\$52,918 Median Disposable Income	131,061 Total Population
106 Wealth Index	84 Diversity Index	102 Total Crime Index

Tapestry segments

9A Silver and Gold 7,932 households	14.4% of Households	▼
9E Retirement Communities 4,173 households	7.6% of Households	▼
9D Senior Escapes 3,917 households	7.1% of Households	▼

Source: This infographic contains data provided by Esri (2023), Esri-Data Axle (2023), ACS (2017-2021), Esri-U.S. BLS (2023), AGS (2023).

© 2024 Esri

Source: This infographic contains data provided by Esri (2023), Esri-Data Axle (2023), ACS (2017-2021), Esri-U.S. BLS (2023), AGS (2023).